



United Nations Committee of Experts on Global Geospatial Information Management

Expert Group on Land Administration and Management

UN-GGIM EG LAM

WebEx Meeting
14. February 2018



Expert Group on Land Administration and Management

UN-GGIM

United Nations Committee of Experts on
Global Geospatial Information Management

ggim.un.org



◀ Welcome

◀ Meeting Rules

◀ Participants and New Members

Leandre Murrell-Forde (Barbados)

Jean Gagnon (Canada - change of representation)

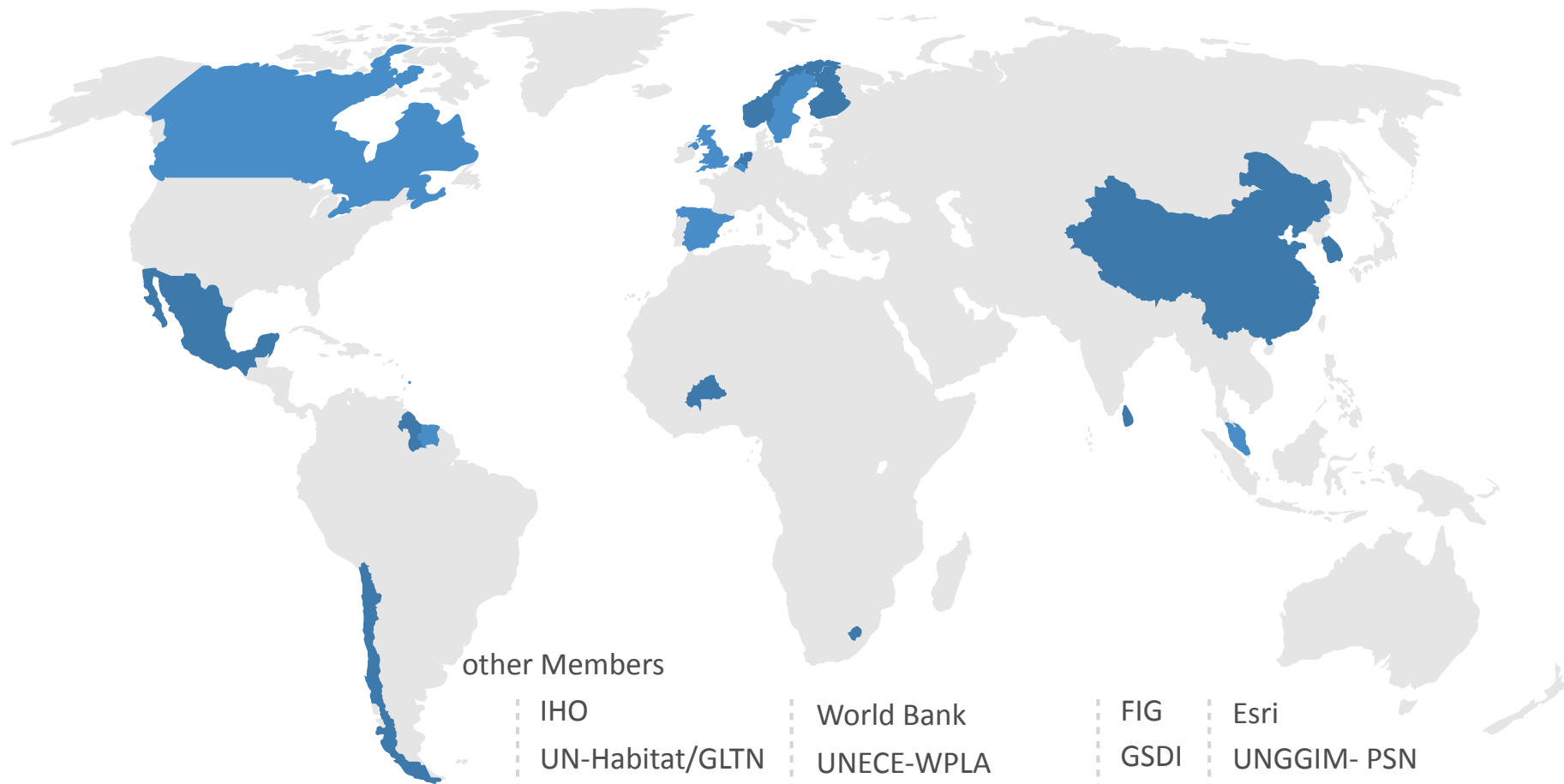
Dieter Fritsch (UN-GGIM Private Sector Network)





United Nations Committee of Experts on Global Geospatial Information Management

Expert Group on Land Administration and Management



Expert Group on Land Administration and Management

UN-GGIM

United Nations Committee of Experts on
Global Geospatial Information Management

ggim.un.org



United Nations Committee of Experts on Global Geospatial Information Management

Expert Group on Land Administration and Management

EG LAM Work Programme



Expert Group on Land Administration and Management

UN-GGIM

United Nations Committee of Experts on
Global Geospatial Information Management

ggim.un.org



United Nations Committee of Experts on
Global Geospatial Information Management

Expert Group on Land Administration and Management

Updated EG-LAM Work Programme 2017 - 2018

Processing of the comments from UN-GGIM CoE meeting in New York 2017

Revision/Approval by Members?



Expert Group on Land Administration and Management

UN-GGIM

United Nations Committee of Experts on
Global Geospatial Information Management

ggim.un.org



Progress Activities 2017/18

Side Event 7th UN-GGIM

organise a side event during
the 7th session of UN-GGIM

1



5th High Level Forum

contribute to the 5th High
Level Forum on UN-GGIM in
Mexico City

3

Open Meeting 7th UN-GGIM

organise an open meeting during the
7th session to inform and consult
Member States, UN System and
observers on work program

2





United Nations Committee of Experts on Global Geospatial Information Management

Expert Group on Land Administration and Management

Advocate

the reason, the role of, and significance and benefits of an effective, efficient, sustainable and interoperable land administration and management system

Task Team ISO TC 211/OGC

establish a Task Team comprising members with domain knowledge to act as the liaison group to ISO TC-211/OGC initiative for the revision of ISO-19152 (LADM)

5

7



4

National Tenure Security Atlas

Track ongoing discussions on the proposal for national tenure security atlas

Framework

Develop a Framework for Sustainable Land Administration

6



Expert Group on Land Administration and Management

UN-GGIM

United Nations Committee of Experts on Global Geospatial Information Management

ggim.un.org



United Nations Committee of Experts on Global Geospatial Information Management

Expert Group on Land Administration and Management

Identify Issues & Gaps

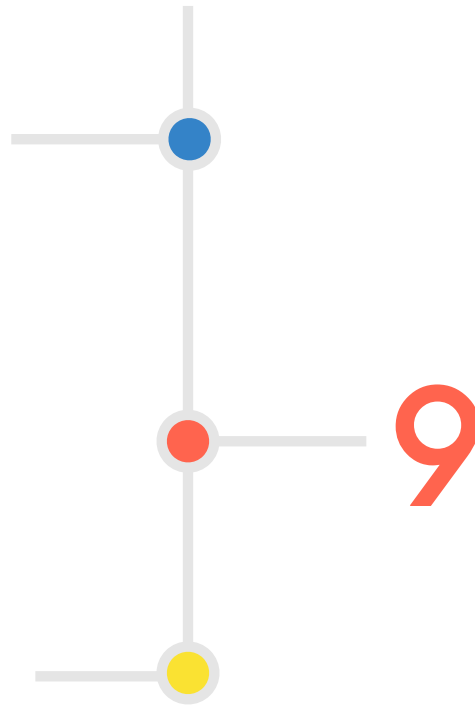
and considering appropriate methodological national or sub-national approaches to accelerate efforts in documenting

8

Report UN-GGIM Bureau

and the Committee of Experts on a timely basis

10



Event in 2018

Organise a two or three day face to face meeting of the EGM



Expert Group on Land Administration and Management

UN-GGIM

United Nations Committee of Experts on
Global Geospatial Information Management

ggim.un.org



United Nations Committee of Experts on Global Geospatial Information Management

Expert Group on Land Administration and Management

Framework for Sustainable Land Administration



Expert Group on Land Administration and Management

UN-GGIM

United Nations Committee of Experts on
Global Geospatial Information Management

ggim.un.org

Framework for Sustainable Land Administration

- A reference for Member States when developing, strengthening or modernizing their national (or sub-national) land administration system
- First draft as an outline to begin discussion and consideration
- There exist globally agreed or acceptable concepts, approaches and frameworks in the land sector e.g.:
 - VGGTs (CFS/FAO),
 - Continuum of Land Rights (UN-Habitat/GLTN),
 - Land Governance Assessment Framework (World Bank), and
 - United Nations resolution of global geodetic reference frame for sustainable development
 - More?
- part of the overarching Integrated Geospatial Information Management Framework being developed at the Committee of Experts



Expert Group on Land Administration and Management

UN-GGIM

United Nations Committee of Experts on
Global Geospatial Information Management

ggim.un.org


Framework for Sustainable Land Administration

A reference for developing and strengthening Land Administration Systems

The framework should consider the following:


Collect Once, Use Multiple Times

support the culture of sharing and collaboration



Avoid duplication

in data acquisition and management



Inclusive and recognises all forms of tenure

in scope and cover all tenure and all land



Expert Group on Land Administration and Management


UN-GGIM

United Nations Committee of Experts on
Global Geospatial Information Management

ggim.un.org

Framework for Sustainable Land Administration

A reference for developing and strengthening Land Administration Systems



Maintenance

support the culture of Maintenance



International Standards & Interoperability

applies internationally agreed standards



Accessible & Transparent

easy accessible and supports transparency



Capacity Development

facilitate capacity development



Expert Group on Land Administration and Management

UN-GGIM

United Nations Committee of Experts on
Global Geospatial Information Management

ggim.un.org

Framework for Sustainable Land Administration

A reference for developing and strengthening Land Administration Systems

... shall describe key principles for a sustainable and interoperable land administration and management system that can efficiently and effectively document, record and recognise people-to-land relationship in all its forms ...



Expert Group on Land Administration and Management

UN-GGIM

United Nations Committee of Experts on
Global Geospatial Information Management

ggim.un.org

Framework for Sustainable Land Administration

A reference for developing and strengthening Land Administration Systems

Important:

- No duplication of efforts
- Reference to already existing concepts, approaches and frameworks
- Part of the overall Integrated Geospatial Information Management Framework



Expert Group on Land Administration and Management

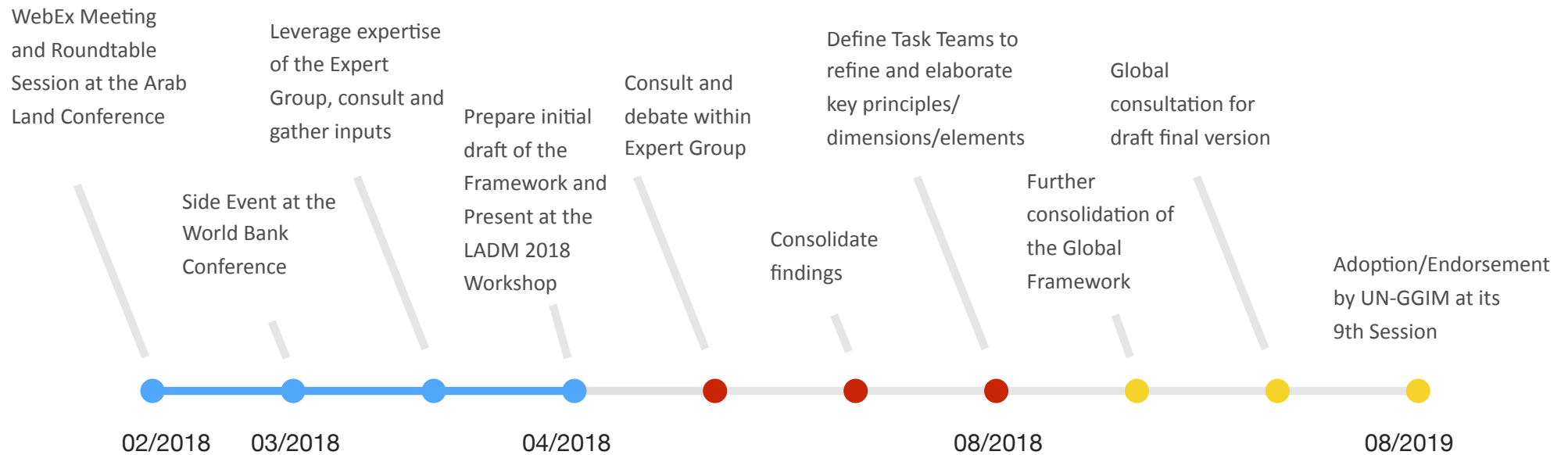
UN-GGIM

United Nations Committee of Experts on
Global Geospatial Information Management

ggim.un.org

Framework for Sustainable Land Administration

A reference for developing and strengthening Land Administration Systems



Expert Group on Land Administration and Management

UN-GGIM

United Nations Committee of Experts on
Global Geospatial Information Management

ggim.un.org



United Nations Committee of Experts on Global Geospatial Information Management

Expert Group on Land Administration and Management

Next Meeting Opportunities



Expert Group on Land Administration and Management

UN-GGIM

United Nations Committee of Experts on
Global Geospatial Information Management

ggim.un.org



United Nations Committee of Experts on Global Geospatial Information Management

Expert Group on Land Administration and Management

Next Meeting Opportunities 2018

WebEx Meeting

Online Meeting
Online, 14/02/2018

01



Arab Land Conference

Dubai, 26 - 28/02/2018
Roundtable 28/02/2018

02



World Bank L&P Conference

Washington, 19 - 23/03/2018
Side Event 23/03/2018

03



04

LADM Workshop

Zagreb, 12 - 13/04/2018
Presentation 12/04/2018

8th Session UN-GGIM

New York, 01 - 03/08/2018
Side Event 30 - 31/07/2018

05



UN World Geospatial Information Congress

Deqing, 19 - 21/11/2018
Expert Group Meeting 22 - 24/11/2018

06



Expert Group on Land Administration and Management

UN-GGIM

United Nations Committee of Experts on
Global Geospatial Information Management

ggim.un.org



United Nations Committee of Experts on Global Geospatial Information Management

Expert Group on Land Administration and Management

Any other business?
Thank you!



Expert Group on Land Administration and Management

UN-GGIM

United Nations Committee of Experts on
Global Geospatial Information Management

ggim.un.org