

Regional Committee of the United Nations on GGIM for the Americas

Working Group on Marine Geospatial Information

 Antigua and Barbuda	 Argentina	 Bahamas	 Barbados
 Belize	 Bolivia	 Brazil	 Canada
 Chile	 Colombia	 Costa Rica	 Cuba
 Dominica	 Ecuador	 El Salvador	 United States of America
 Grenada	 Guatemala	 Guyana	 Haiti
 Honduras	 Jamaica	 Mexico	 Nicaragua
 Panama	 Paraguay	 Peru	 Dominican Republic
 St. Kitts and Nevis	 St. Lucia	 St. Maarten	 St. Vincent and the Grenadines
 Suriname	 Trinidad & Tobago	 Uruguay	 Venezuela

1

WORKING GROUPS



- 

Integration of Statistical and Geospatial Information

The Working Group on Integration of Statistical and Geospatial Information is currently managed by t ...

[More](#)
- 

Disasters

The current Working Group for Disasters is coordinated by Sint Maarten through the Ministry of Publi ...

[More](#)
- 

Geodesy

The current Working Group of the Geodetic Reference Framework for the Americas (GRFA) is coordinated ...

[More](#)
- 


Geospatial Data Infrastructure

The current Working Group on Geospatial Data Infrastructures is led by Chile through SNIT-SDI of the ...


[More](#)

2


PROJECTS




MEGA Project
[More](#)




SDI Interactive dashboard
[More](#)




Central America Project
[More](#)



CARIGEO Initiative
[More](#)



Digital Earth Americas
[More](#)



Aguascalientes Declaration
[More](#)

3

GGIM Americas



UN-GGIM:Americas
REGIONAL COMMITTEE OF UNITED NATIONS
ON GLOBAL GEOSPATIAL INFORMATION
MANAGEMENT FOR THE AMERICAS

9° SESSION

UN-GGIM: Americas

November 28, 29 and 30, 2022
Santiago de Chile, ECLAC

4

Agenda Topics

- Session 1: Presentation of regional reports
- Session 2: New tools for the dissemination of regional geospatial information
- Session 3: Situation, needs, and challenges of Member States of the Regional Committee
- Session 4: Integrated Geospatial Information Framework (IGIF) Workshop
- Session 5: Regional Collaboration
- Session 6: Thematic events “Looking to the Future”
- Session 7: Workshop Global Statistical and Geospatial Framework
- Session 8: Strategic Framework for Geospatial Information and Services for Disasters
- Session 9: Geodetic Reference Frame for the Americas Working Group
- Session 10: Approval of the 9th Session Resolutions

5

New Items as a result of the Meeting

A newly formed working group within the UN-GGIM: Americas Regional Committee, designed to focus on promoting and implementing the IGIF in the region; and

How implementation of the IGIF is proceeding at the country level, with a focus on four countries in the Americas: Chile, Guatemala, Honduras, and Panama.

6

