




# Cold Seeps

**Cold seeps** are places throughout the global ocean where chemicals like hydrogen sulfide, methane, and other **hydrocarbon**-rich fluids and/or gases escape from cracks or fissures in the ocean floor. At these seep sites, the escaping fluid or gas is most often found to have temperatures close to that of the surrounding seawater. They are referred to as cold seeps to differentiate them from the super-heated fluids released from [hydrothermal vents](#).

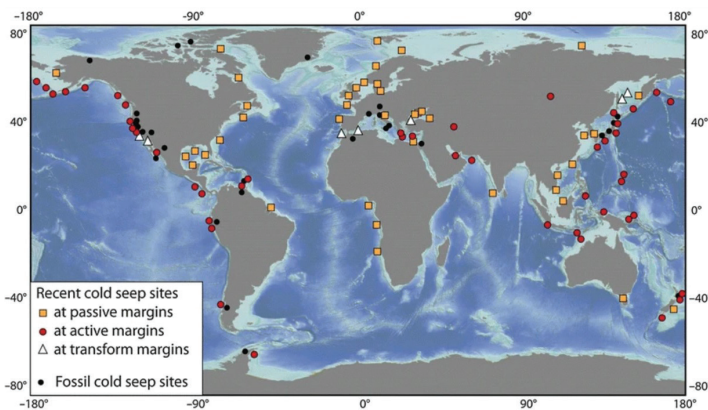


**Hydrocarbons** are naturally occurring organic chemical compounds composed of hydrogen and carbon atoms. They form the basis of crude oil, coal, and natural gases like methane, pictured here bubbling up from a seep site in the Northwest Pacific. *Image courtesy of SOI/ROV SuBastian.*

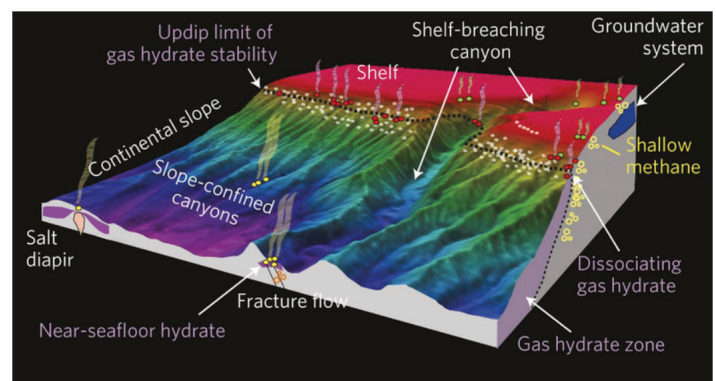
## How Do Seeps Form?

Scientists think that some cold seeps may have existed for thousands of years and that there are thousands of seep sites throughout the ocean. To date, cold seeps have been discovered in every ocean basin (at depths less than 50 meters [160 ft] and depths greater than 200 meters [660 ft]), occurring most frequently along continental margins, where coastal continental crust transitions into deeper oceanic crust. They are found at both tectonically active margins, where the transition from continental to oceanic plate occurs at a tectonic plate boundary, and at passive continental margins, where the transition from continental to oceanic plate is not located along the edge of a tectonic plate.

Cold seeps form when very large quantities of hydrocarbons are produced beneath the seafloor. Essentially, these hydrocarbons overflow or are pushed up through the seafloor when tectonic activity squeezes the sediments below the surface releasing the chemical compounds into the ocean.



Seep locations at passive (orange squares) and active (red circles) margin sites. Locations along transform faults are denoted by white triangles. *Seep locations based on compilations from Suess (2010), Campbell (2006) and Römer (2011).*





A US Atlantic seep showing the depth where seeps are usually found (dotted line). The yellow circles on the right show the gas concentrations in the sediment. *Adapted from Skarke and Ruppel, 2014.*



# Cold Seeps

## Types of Seeps

Cold seeps are also known as hydrocarbon seeps, methane seeps, marine seeps, and just seeps. Different types of seeps are classified by the escaping chemicals or the accompanying seafloor features at the sites.

EXAMPLES OF COLD SEEPS			
Methane Seeps	Brine Seeps (Brine Pools)	Mud Volcanoes	Oil Seeps
			
Methane and hydrogen sulfide bubble out of the seafloor, where they are digested by microbes, forming the base of a chemosynthetic food web. <a href="#">Learn more.</a>	Seawater that seeps up through thick salt layers beneath the seafloor, dissolving salt as it moves. The very salty water is more dense than the surrounding seawater, so it settles on the bottom forming underwater lakes. <a href="#">Learn more.</a>	Volcanoes that occur in areas where there is a large amount of water-saturated, rapidly deposited, fine-grain sediment. It is believed that gas beneath the seafloor pushes mud from within the Earth upward toward the surface. <a href="#">Learn more.</a>	Naturally occurring crude oil or gas escapes from the seafloor. It can be sticky and thick, like tar; or dark and fluid, like motor oil. <a href="#">Learn more.</a>

## Why are Seeps Important?

The importance of cold seeps and the role they play in the larger marine ecosystem is just beginning to be understood. Investigating seep processes and their ecological significance is critical to resource management policies and to understanding our changing climate.

### Essential Habitat

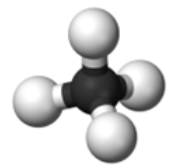
- Seeps provide habitat and food for a variety of deep-sea species.
- Seeps are recognized as essential breeding and nursery grounds for some species and help maintain species populations and ensure reproductive success.

### Management of Natural Resources

- Discovery and mapping of ocean seeps is essential for understanding and managing renewable energy resources, like hydrocarbon and gas hydrate reservoirs.
- Microorganisms found at natural oil seeps are being studied for their potential to help degrade oil spills.
- Oil seeps data helps scientists create models to determine how weather, wind, tides, and currents affect oil movement.


### The Carbon Cycle

- Cold seeps play a critical role in moving older carbon stored in the seafloor into the ocean, where it is consumed by bacteria and other microbes.
- Locating and studying seeps will expand our understanding of how seep sites impact oceanic, and possibly atmospheric, processes.



Methane (CH<sub>4</sub>) is the simplest hydrocarbon.

Learn more about cold seeps, including what they are, how they form, how we find them, and their importance as habitat for a unique form of life in the deep sea. Video courtesy of NOAA.



**Exploring Seeps**

Hydrothermal vents (factsheet): <https://oceanexplorer.noaa.gov/edu/materials/hydrothermal-vents-fact-sheet.pdf>  
Methane gas bubbles (image): <https://schmidtocean.org/wp-content/uploads/Screen-Shot-2018-09-12-at-10.33.09-AM-e1539048069992.jpg>  
Cold seeps map (image): [https://link.springer.com/referenceworkentry/10.1007/978-94-007-6238-1\\_153/figures/327](https://link.springer.com/referenceworkentry/10.1007/978-94-007-6238-1_153/figures/327)  
US Atlantic Seep schematic: [https://www.researchgate.net/figure/Schematic-showing-the-relationship-of-the-US-Atlantic-margin-seeps-to-morphologic-and\\_fig3\\_265013996](https://www.researchgate.net/figure/Schematic-showing-the-relationship-of-the-US-Atlantic-margin-seeps-to-morphologic-and_fig3_265013996)  
Methane seeps (image): <https://oceanexplorer.noaa.gov/oceanos/explorations/ex1903/background/seeps/>  
Brine pools (image): <https://www.photolib.noaa.gov/Collections/Voyage/Ocean-Exploration/Modern-Expeditions/OER/Gulf-2014/emodule/1421/eitem/91623>  
Mud volcanoes (image): [https://flowergarden.noaa.gov/image\\_library/volcanoimages.html](https://flowergarden.noaa.gov/image_library/volcanoimages.html)  
Oil seeps (image): <https://oceanservice.noaa.gov/facts/oilseep.html>  
Methane Structure (image): <https://oceanexplorer.noaa.gov/facts/media/methane1-800.jpg>  
Exploring Seeps (video): <https://oceanexplorer.noaa.gov/oceanos/explorations/ex1803/dailyupdates/media/video/seeps/seeps-1280x720.mp4>