

U.S. DEPARTMENT OF COMMERCE  
NATIONAL OCEANIC AND ATMOSPHERIC ADMINISTRATION  
NATIONAL WEATHER SERVICE  
NATIONAL CENTERS FOR ENVIRONMENTAL PREDICTION  
4700 Silver Hill Road, Mail Stop 9910  
Washington, DC 20233-9910

TECHNICAL NOTE<sup>1</sup>

**Using QuikSCAT Wind Vectors in Data Assimilation Systems**

Vladimir M. Krasnopolsky and William H. Gemmill

Ocean Modeling Branch, Environmental Modeling Center,  
National Centers for Environmental Prediction, NWS, NOAA,  
5200 Auth Rd., Camp Springs, MD 20746

November 2001

---

1 OMB Contribution No. 209



## Abstract

High quality wind vector fields (swaths) retrieved from QuikSCAT measurements have already found many applications in different fields of meteorology, climatology, and other environmental sciences. To generate these fields, the current retrieval procedure successfully integrates or fuses the first guess wind fields and satellite data. As a result, the QuikSCAT wind field is a blend of satellite information and information from the FG. For most QuikSCAT wind applications, the percentage of independent satellite information,  $\alpha$ , (or the ratio of satellite to first guess information) in the wind field is not an essential parameter and does not significantly affect the applicability of the data. In data assimilation applications, where the FG wind fields are one of the constituents of the data assimilation system, the amount of independent satellite information in the data may be at least as important as the error statistics (bias and RMSE) and should be taken into account. The parameter  $\alpha$  may help to control a double count of the first guess in the data assimilation system and strongly influence the impact of satellite data on numerical weather prediction models. For different parts of the wind field this parameter will be different. Areas with lower values of this parameter should be assimilated with lower weights (higher errors).

In this study we empirically examine QuikSCAT wind vectors from this point of view. It is shown that amount of independent satellite information is lower in areas where scatterometer has lower accuracy, such as areas where the wind direction is orthogonal to one of the radar look directions, wind speeds are higher, and edges of the swath or nadir are close. It is also shown that these areas fall mainly in the part of the data where the ambiguity removal procedure selects one of the higher (not the first) ambiguities. This fact suggests a simple procedure for data assimilation applications: use the ambiguity removal procedure as a flag, assimilating only the part of the nudged solution where the first ambiguity is selected or assimilate this part of data with higher weight (lower errors).



## **List of Acronyms**

ARP – ambiguity removal procedure  
DAS – data assimilation system  
FG – first guess  
GDAS – NCEP global data assimilation system  
ML – maximum likelihood  
ML1, ... ML4 – first to fourth maximum likelihood solutions or ambiguities  
N – nudged solution  
NWP – numerical weather prediction  
RMSE – root mean square error  
VRMSE – vector RMSE  
WV – wind vector  
WVC – wind vector cell

## 1. Current QuikSCAT wind vector product

Current retrieval procedure [1] is depicted in Fig. 1. It consists of two major steps; (1) numerical inversion of the QuikSCAT empirical forward model based on the maximum likelihood (ML) principle, this inversion produces from one to four wind vector (WV) solutions or ambiguities; and (2) an ambiguity removal procedure (ARP), which uses NCEP's global model first guess (FG) wind field to select from four algorithm solutions one selected or so-called nudged solution, the ARP also uses a median filter [2] which is not shown in Fig.1. The nudged wind field is smooth and has good statistical properties (bias and RMSE) when compared to the FG or analysis WV field. This field is a very good product for many applications (e.g., for marine meteorologists).

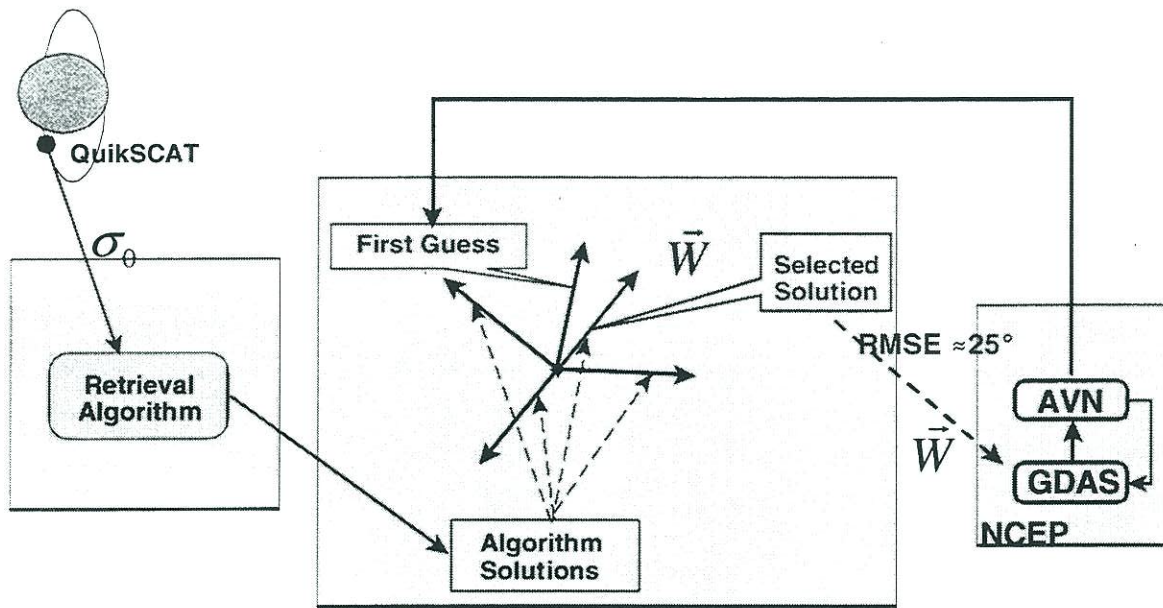


Fig. 1. Current QuikSCAT wind vectors retrieval procedure.  $RMSE \approx 25^\circ$  shown in the figure corresponds to an average RMS error for wind direction of nudged WVs.

However, from informational point of view, the nudged WV field obtained after the application of the ARP based on using the FG field is a combination of information from two different sources (1) the satellite information about the WV field from QuikSCAT, which is stored in the maximum likelihood solutions, and (2) the information about the same WV field, which was produced by the data assimilation system and atmospheric numerical forecast model and stored in the FG WV field. The ARP actually performs a smooth fusion or integration of these two types of information: the satellite derived information and the FG information.

The contribution of satellite information in the nudged solution varies from area to area; some parts of the WV field may contain very little independent satellite information. To illustrate such a possibility and to show that regular statistics cannot serve as reliable indicators of the situation in these cases, we consider here an extreme case when there is

no satellite information about wind direction in the maximum likelihood solutions, which are employed by the ARP to select the nudged solution using the FG WV field.

Let us assume that, for each QuikSCAT WV cell, we have on average  $N$  ambiguities ( $1 \leq N \leq 4$ ), and that we have one ambiguity vector per angle equal to  $\beta = 360^\circ/N$  degrees. Let us also assume that all satellite derived wind directions for all these ambiguities are changed to random numbers (no satellite information about wind direction!) uniformly distributed in the interval  $[0, \beta]$ . In this case, the probability distribution function,  $P(x) = 1/\beta$ , and, after the application of the ARP, the  $RMSE_N$  (zero skill or zero satellite information RMSE in the case of  $N$  ambiguities) of nudged solution directions vs. the FG WV directions (these directions we also consider as uniformly distributed random numbers) can be calculated as

$$RMSE_N = \sqrt{\int_0^\beta \int_0^\beta (x_1 - x_2)^2 \cdot P(x_1, x_2) \cdot dx_1 \cdot dx_2} = \frac{\beta}{\sqrt{6}} = \frac{360^\circ}{\sqrt{6} \cdot N} \quad (1)$$

**Table 1.** Zero skill RMSE for different number of ambiguities  $N > 1$

N	2	3	4	6
$RMSE_N$	73°	49°	37°	25°

Table 1 summarizes the particular values of  $RMSE_N$  for different number of ambiguities,  $N$ . These values correspond approximately to zero retrieval skill indicators. For example, if, in the case of four ambiguities ( $N=4$ ), comparison of the nudged solution WV field area with the analysis gives  $RMSE \geq RMSE_N = 37^\circ$ , then it indicates that, in this area, the nudged WV field is dominated by the FG and contains very little independent information derived from the QuikSCAT sensor. Table 1 also shows that, in a hypothetical case where the retrieval algorithm produced six ambiguities, the ARP could produce the nudged field with an acceptable  $RMSE$  about  $25^\circ$ ; however, this field would contain no independent satellite information about the wind direction. The entire information about the wind direction would be from the FG field in this case.

Taking into account the above considerations, it make sense to introduce a complimentary characteristic for the QuikSCAT nudged solution – an amount (percentage) of independent satellite information,  $\alpha$ , which estimates the contribution of the QuikSCAT information to the nudged WV solution. This parameter will vary spatially; it will be different for different locations, and, from the information theory point of view, the best way to calculate parameter  $\alpha$  is to use a Bayesian approach [3]; however, here we introduce a very simplified linear approximation for parameter  $\alpha$ ,

$$\alpha = \left(1 - \frac{RMSE}{RMSE_N}\right) \cdot 100\% \quad (2)$$

## 2. Using the nudged solution in data assimilation systems

When the QuikSACT nudged WV field is assimilated into a data assimilation system (DAS), the fact that this field contains  $(100 - \alpha)\%$  of FG information becomes essential because, in the DAS, the QuikSCAT field is mixed with the FG WV field *again*. This is why, for data assimilation applications, the retrievals should be used with caution because, in many cases and in many areas where  $\alpha$  is small, assimilating this product may lead to a double count of the FG in the DAS.

The above considerations show that, for data assimilation applications, parameter  $\alpha$  may be as important as the error statistics (bias, RMSE, etc.). Data with small  $\alpha$  should be suppressed in the DAS or completely excluded from the data stream because (1) they carry very little independent satellite information different from the FG information, and their assimilation is equivalent to assimilating the FG second time, and (2) in variational DAS these data, while introducing a very little new information, increase the dimension of optimization space and reduce the accuracy of assimilating other important data.

In this study, we empirically examine the informational content of QuikSCAT WV fields, and the value of  $\alpha$  for these fields using collocations of QuikSCAT WV fields with WV fields from the NCEP global analysis (GDAS) and from NCEP global atmospheric model (AVN) FG (6 hour forecast). Our goal is to identify areas in the nudged QuikSCAT WV field with lower content of independent satellite information. Empirical verification and validation of QuikSCAT WV fields faces significant problems when we try to validate not single vectors, but patterns. For validation of single WVs buoy winds serve as a satisfactory ground truth (of course, buoy data are not a perfect source of ground truth even in this case; they are sparse, not uniformly distributed, etc.); however, for validation patterns (i.e., circulations and fronts) continuous and dense WV fields are required which are not available from ground based observation systems. This is why in this study and elsewhere the analysis and FG WV fields are used as “ground truth”. For most of WVs considered in this study, the actual ground truth is unknown. Creation of QuikSCAT and buoy collocations is under way; however, the amount of collected data is still too small to be included in this study.

## 3. Data sample description.

The data sample collected for this study covers two periods of time: from 3/10/2001 to 3/14/2001 and from 4/01/2001 to 4/06/2001. The data include collocations of QuikSCAT WV fields, including the nudged solution and all ambiguities, with analysis and FG WV fields. Several filters have been applied to the data; only data where:

1. All four  $\sigma_0$  measurements are available (sweet spot)
2. Wind Speed  $W > 3$  m/s
3. Rain Probability  $< 0.1$
4. Number of ambiguities (ML solutions)  $> 1$

where selected. Originally, the data set contained more than 3 millions collocations.



After applying these filters, the total amount of matchups for calculating statistics was about 1,200,000. Table 2 shows some characteristics of the data sample. The second column shows the zero skill RMSE determined by eq. (1). The last four columns show the percentage of cases when the ARP selects  $i$ -th ( $i=1$  to 4) ambiguity. It is important to point out that the current ARP selects the first ambiguity or satellite solution (i.e., agrees with the retrieval algorithm) in 81% of cases!

**Table 2.** *Some characteristics of the data sample used in this study*

Initial Sample Size	Missed Data	Filtered Out Data	Final Sample Size	$RMSE_N$	Ambiguity selected for nudged solution (% of cases)			
					ML1	ML2	ML3	ML4
3,077,784	1,489,974 (48%)	412,679 (14%)	1,175,131 (38%)	52°	81%	15%	3%	1%

Table 3 shows some wind speed and direction statistics (biases and RMSEs) for the nudged solution (index  $N$ ) and for the first ambiguity (index  $ML$ ).

**Table 3.** *Some wind speed and direction statistics for the selected sample.*

	Bias	RMSE	VRMSE	$\alpha$
$W_N$	-0.5 m/s	1.6 m/s	2.7 m/s	----
$\theta_N$	2°	18°	----	65%
$W_{ML}$	-0.5 m/s	1.7 m/s	7.9 m/s	----
$\theta_{ML}$	2°	59°	----	100%

The VRMSE presented in the fourth column of the table 3 is the vector RMSE, which integrates the wind speed and wind direction errors into one parameter and can be defined as,

$$VRMSE = \sqrt{\frac{\sum_{i=1}^n |\vec{W}_1 - \vec{W}_2|^2}{n}} \quad (3)$$

where the absolute value of the difference between two vectors  $W_1$  and  $W_2$  is defined in a standard way,

$$|\vec{W}_1 - \vec{W}_2| = \sqrt{W_1^2 + W_2^2 - 2 \cdot W_1 \cdot W_2 \cdot \cos(\vec{W}_1 \wedge \vec{W}_2)}$$

The informational content of the nudged WV field is presented by parameter  $\alpha$  in the last column of the table. It shows that, on average, about 35% of the information in this field is derived from the FG, not from the QuikSCAT.

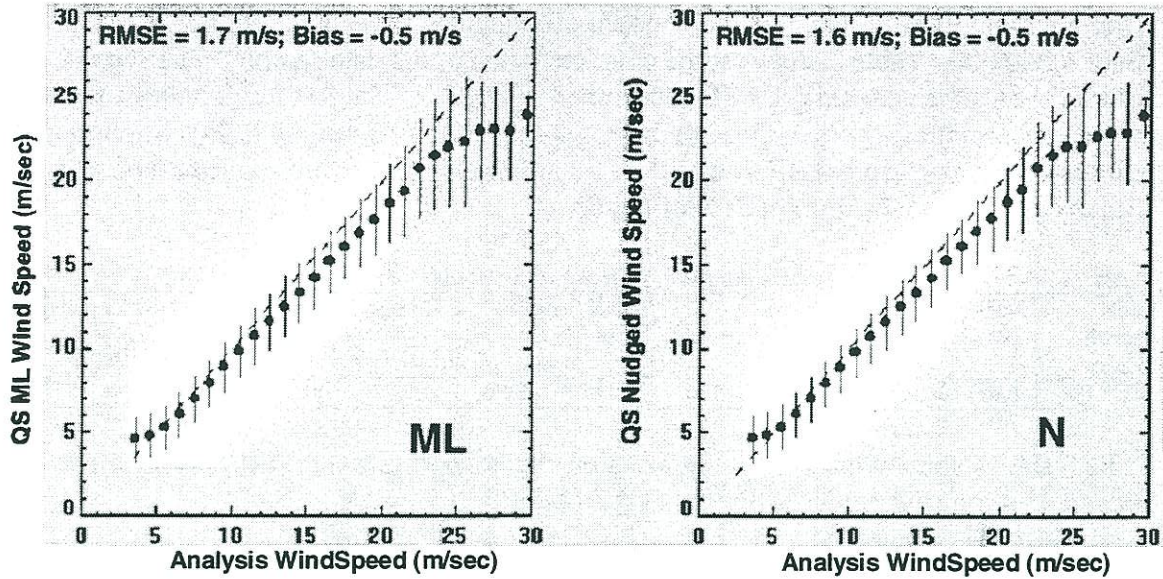


Fig. 2 Satellite solution (ML) – left panel and nudged solution (N) – right panel for wind speed vs. NCEP analysis wind speed.

As can be immediately seen from the Table 3, the ARP does not practically affect the wind speed. Wind speed statistics for first ambiguity (ML) are very close to those for nudged solution (N). Fig 2 shows the scatter plots for the first ambiguity (left panel) and the nudged solution (right panel) and demonstrates the same result. On the other hand, for wind direction statistics, the difference between the first ambiguity (satellite solution) and the nudged solution is very significant. The scatter plots presented on Fig. 3 illustrate this situation.

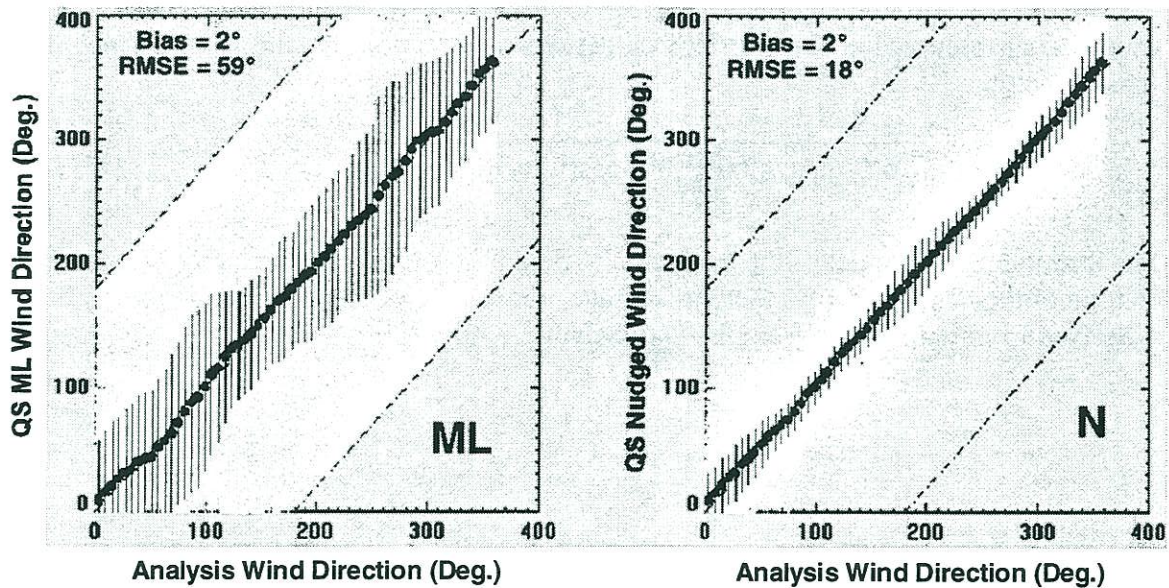


Fig. 3 Satellite solution (ML) – left panel and nudged solution (N) – right panel for wind direction vs. NCEP analysis wind direction.

#### 4. Empirical study of the informational content of the nudged solution

As we mentioned above, for the data sample studied here, on average, two-thirds of the informational content of the nudged WV field constitutes information from QuikSCAT measurements ( $\alpha = 65\%$ ) and one-third – information from the FG WV field. Locally, parameter  $\alpha$  may vary significantly from area to area. The purpose of this study is to identify locations and conditions where the FG information dominates the nudged solution and where, correspondingly, the contribution of satellite (QuikSCAT) information is minimal.

It is clear, a priori, that the contribution of satellite information is diminished in the areas where the sensor accuracy and the signal to noise ratio is lower. These areas may be related to situations where the sensor has a lower sensitivity by design, or to situations where the level of noise from the ocean surface or from the atmosphere is significantly higher. In our study we investigated several such situations:

- WV is orthogonal to one of the radar look directions. In this case, the signal shows reduced sensitivity to wind direction.
- WVC is located in nadir area or close to the edge of “sweet spot”. Here the sensor is less sensitive to the wind direction signal by design.
- Higher wind speed situations, where the ocean surface noise increases significantly, reducing the signal to noise ratio for both wind speed and wind direction signals; however, it is reasonable to expect a smaller ratio for the wind direction because the signal is weaker than that for the wind speed.

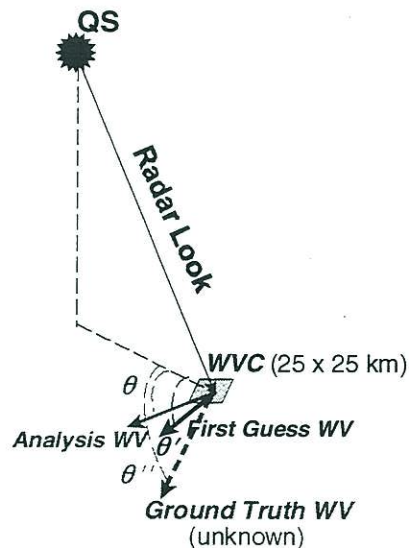


Fig. 4. System of coordinates used in this study. All wind directions are calculated with respect to the horizontal projection of the radar look direction. First guess or analysis wind directions are used as “ground truth”, the actual ground truth is unknown.

In all these cases, the accuracy of QuikSCAT measurements is reduced, and, therefore, the accuracy of retrieved wind vectors (especially wind directions) have to be lower if our retrievals are based on satellite measurements only. The satellite solution (first ambiguity) clearly demonstrates this tendency (see below). However, if we examine the nudged solution in these areas, we usually do not find any decline of accuracy, on the contrary, in some cases, accuracy is higher. If we remember now that, in the case of QuikSCAT, we determine the accuracy by using the FG or analysis WV fields as “ground truth”, the explanation of the described phenomenon becomes obvious: in these problematic areas where the accuracy of the satellite measurements and satellite solutions decline, the nudged solution is dominated by the FG, that is, the parameter  $\alpha$  drops off significantly. In the data assimilation application, these are the areas where we can expect significant effects related to the double count of the FG. In the sections below these general statements are illustrated by data statistics. In these sections, we use for the wind direction satellite coordinates. All wind directions are calculated with respect to the radar look direction as shown in Fig. 4. To distinguish them from the wind direction in geophysical and meteorological coordinates, we will call them “relative wind directions” This system of coordinates is selected simply because some of the effects mentioned above are easier to observe and identify in this system of coordinates.

#### *4.1 WVs orthogonal to radar look directions.*

Fig. 5 shows wind direction RMSEs for the first ambiguity solution (left panel) and the nudged solution (right panel) as functions of the relative (vs. FG) wind directions. First forward look is shown; however, similar situations take place for the three other looks. As shown in Fig. 5 (left panel), wind direction errors for the first ambiguity solution are significantly higher when the WV is orthogonal to the radar look direction (relative wind direction is about  $\pm 90^\circ$ ). Errors for the second ambiguity (not shown) also demonstrate well-pronounced maximums at relative wind directions of about  $\pm 90^\circ$ .

On the other hand, the nudged solution (right panel), which is 96% composed of the first and second ambiguity (see Table 2), demonstrates an opposite trend. In these areas it shows the best accuracy with respect to the FG “ground truth”. The only plausible explanation for this effect is to assume that the FG dominates the nudged solution in these areas. Since all ambiguities have poor wind direction accuracies in these areas, the ARP selects, in these cases, one of several available ambiguities, which, more or less randomly, happened to be closest to the FG WV. This is why situations, where higher ranked ambiguities are selected, have significantly higher percent of cases with the relative wind direction close to  $\pm 90^\circ$  (see Section 5).

It is clear that, in these areas, parameter  $\alpha$  has lower values; the contribution of the FG information is significantly higher here. In data assimilation applications, these cases should be excluded from the data stream, or weighted with lower weights (subscribed higher errors), despite the fact that, formally speaking, these data have high accuracy if compared with the analysis or the FG.

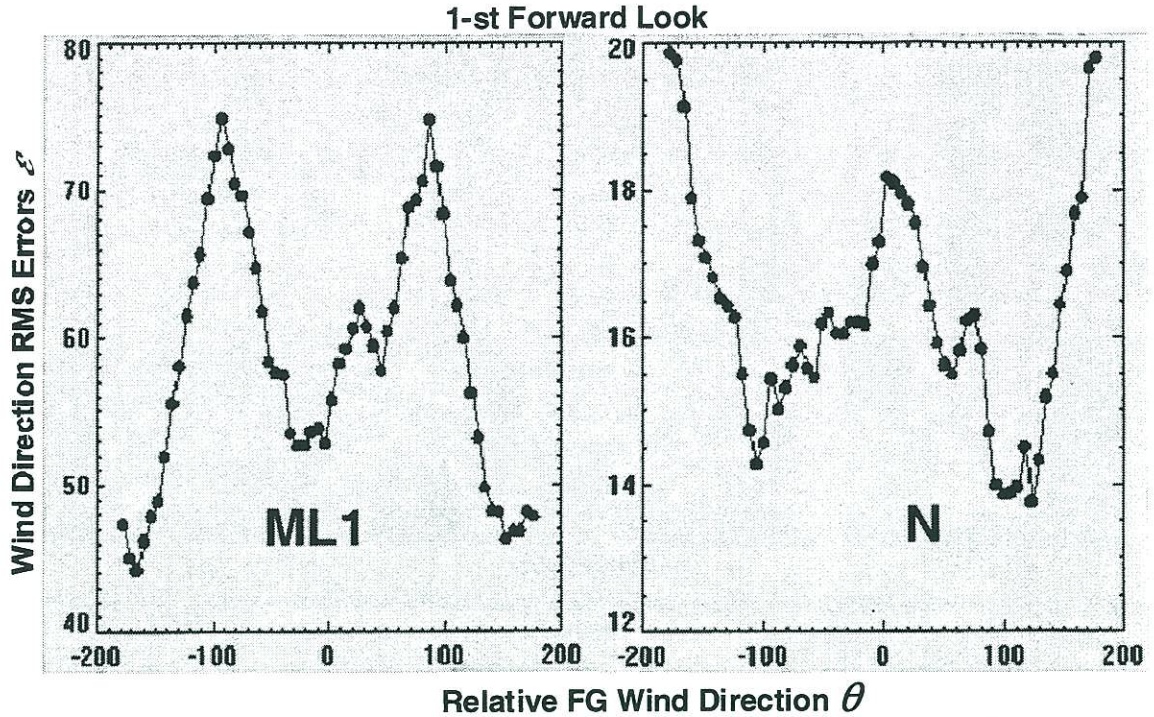


Fig. 5 Wind direction RMSEs (in degrees) as functions of relative FG wind directions. The left panel shows errors for the first ambiguity solution (ML1) and the right one for the nudged (N) solution.

#### 4.2 WV close to nadir or edges of “sweet spot”.

Fig. 6 shows wind direction RMSEs for the first ambiguity solution (left panel) and the nudged solution (right panel) as functions of the across the swath cell number. The first ambiguity shows a significant increase of errors in the nadir area and in the areas close to the edge of the “sweet spot”. For the nudged solution (right panel), a very different situation can be observed; the accuracy varies insignificantly across the swath. The amplitude of these variations does not exceed of about  $\pm 2^\circ$  around an average value.

The situation here is similar to the previous case: the nudged solution, when compared to the FG, demonstrates a very good accuracy in the areas where satellite solution (first ambiguity) demonstrates poor accuracy because of the well understood sensor problems. This effect also can be explained assuming that the FG dominates the nudged solution in these areas. Since all ambiguities have poor wind direction accuracies in these areas, the ARP selects, in these cases, one of several available ambiguities, which, more or less randomly, happened to be closest to the FG WV. As we will show in Section 5, situations, where higher ambiguities are selected, have a significantly higher percent of cases, which belong to nadir and close to the edges areas.

The parameter  $\alpha$  has lower values in these areas; the contribution of the FG information is significantly higher here. These cases should be treated specially in data assimilation applications.

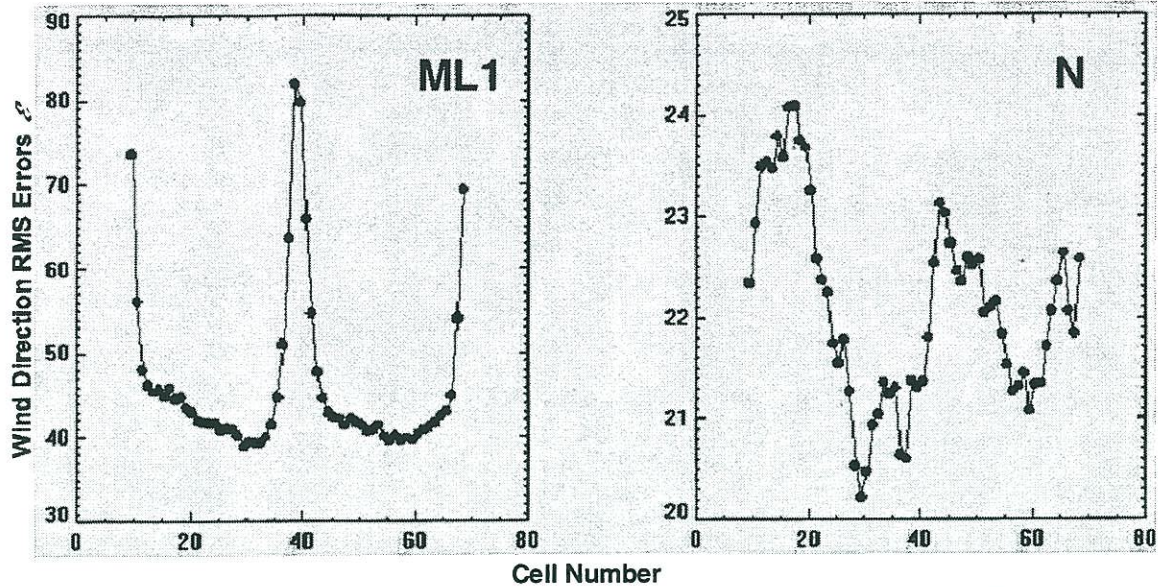


Fig. 6 Wind direction RMSEs (in degrees) as functions of across the swath cell number. The left panel shows errors for the first ambiguity solution (ML1) and the right one for the nudged (N) solution.

#### 4.3 WVs associated with higher wind speed situations.

Fig. 7 shows wind direction RMSEs for the first ambiguity solution (left panel) and the nudged solution (right panel) as functions of the wind speed. As Fig. 7 shows, wind direction errors for the satellite (first ambiguity) solution (left panel) are significantly higher when wind speeds are low or high. In both cases the decreasing of the signal to noise ratio causes this effect. At low wind speeds, the signal to noise ratio declines because of decreasing the signal level. The situation is different at high wind speeds, the reason for dropping the signal to noise ratio in this case is the change in the surface physics (white capping, wave breaking, foam, bulbs), which causes the increase of the noise level.

The nudged solution (right panel) shows no significant increase in errors at high wind speeds. In these areas it shows the best accuracy with respect to the FG “ground truth”. This effect also can be explained assuming that the FG dominates the nudged solution in these areas. Since all ambiguities have poor wind direction accuracies in these areas, the ARP selects in these cases one of several available ambiguities, which, more or less randomly, happened to be closest to the FG WV. For events when the ARP selects higher ambiguities, a significantly higher percent of cases belongs to higher wind speeds (see Section 5).

In these areas parameter  $\alpha$  has lower values, the contribution of the FG information is significantly higher here. In data assimilation applications, these cases should be excluded from the data stream, or weighted with lower weight (subscribed higher errors), despite the fact that, formally speaking, these data have high accuracy if compared with the analysis or the FG.

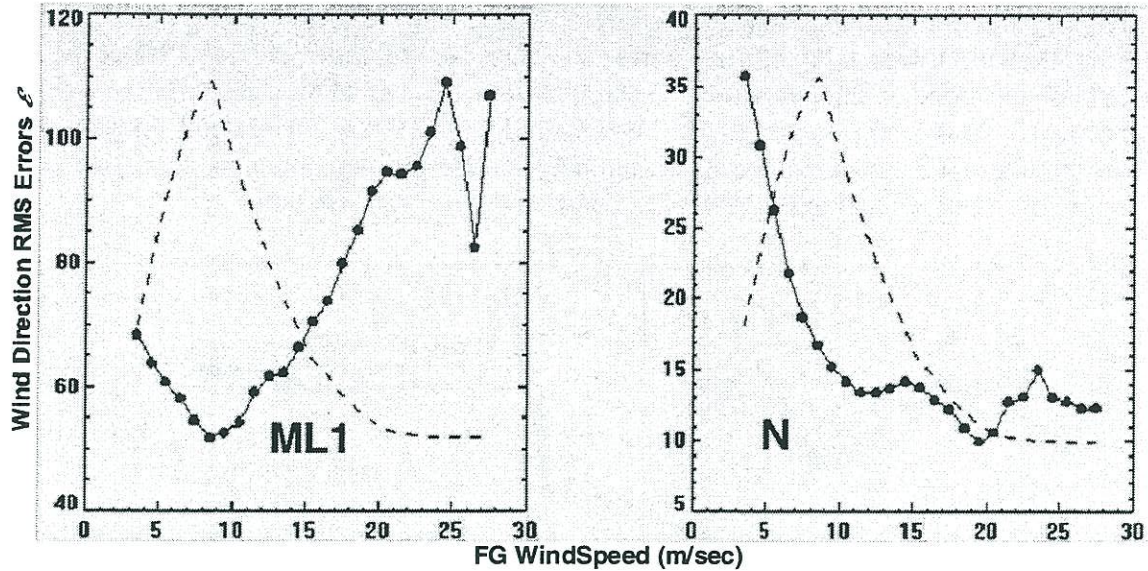


Fig. 7 Wind direction RMSEs (in degrees) as functions of wind speed (FG wind speed). The left panel shows errors for the first ambiguity solution (ML1) and the right one for the nudged (N) solution.

## 5. Using existing APR as a flag

As was shown in Section 3, 81% of the cases presented in the selected data sample, correspond to the situation where the ARP, based on the use of the FG WV field, supports the satellite solution that is the first ambiguity is selected. This result suggests that we can use the ARP as a flag; this means that we use data only if the ARP selects the first ambiguity (i.e., we always use the satellite solution, but only where it is supported by the ARP). In this case we loose 19% of data; however, retrieved WVs demonstrate very good statistical characteristics shown in the table 4.

Table 4.

	N(81%) =ML1(81%)	N(19%)	ML1(19%)
Bias	1°	2°	1°
RMSE	18°	25°	132°
VRMSE	3.1 m/s	3.8 m/s	17.5 m/s
$\alpha$	67%	47%	100%

In the second column, table 4 shows statistics for those 81% of the nudged solution where it consists of the first ambiguity (first ambiguity is selected by the ARP). At the same time, these are statistics for the 81% of the satellite solution, which is included in the nudged solution. The percent of independent satellite information ( $\alpha = 67\%$ ) for this part of the data is slightly higher than average (see Table 3). The third and fourth columns of the table show statistics for the residual 19% of the data. For the nudged solution (the third column) this residual part is composed of second, third and fourth ambiguities. The fourth column shows statistics for the residual 19% of the first ambiguity. Comparison of these last two columns shows that both the RMSE and the parameter  $\alpha$  should be taken into account when the data are used in a DAS. In the third column for the nudged solution, the RMSE is satisfactory; however, the percentage of independent satellite information is significantly below the average value. On the other hand, the first

ambiguity solution demonstrates an unacceptably high RMSE here. Taking into account the significantly lower value of the parameter  $\alpha$  here, we recommend these 19% of the data to be excluded or flagged when the satellite data are used in data assimilation applications. In this section we further investigated these 19% of the nudged solution to show that there is a very significant overlap between the problematic areas discussed in the previous sections and these 19% of the data in the nudged solution.

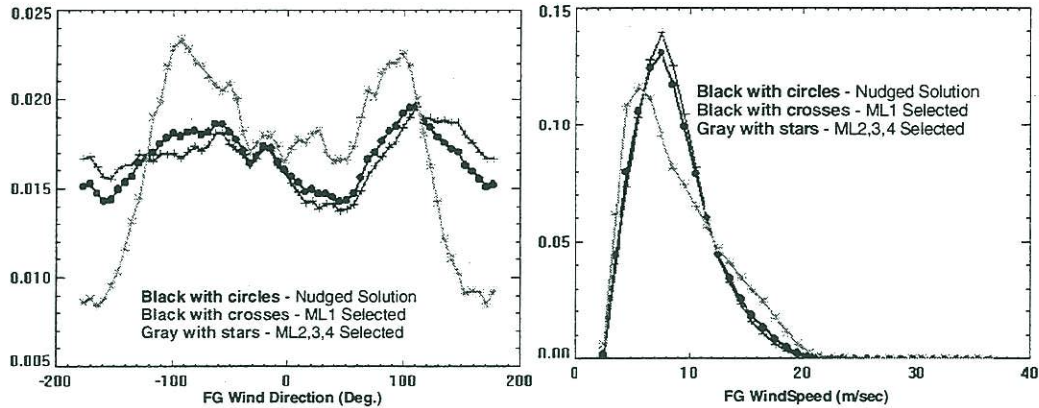


Fig.8 Probability distribution of different wind directions (left panel) and wind speeds (right panel). The black curve with circles shows the distribution for the entire nudged solution, the black curve with crosses - for 81% of the nudged solution where the first ambiguity is selected, and the gray curve with stars - for the residual 19% of the nudged solution.

Fig. 8 clearly demonstrates that the residual 19% of the nudged solution have significantly higher concentration of  $\pm 90^\circ$  wind directions (left panel) and high wind speed events than first 81% of data. Fig. 9 demonstrates a similar tendency with respect

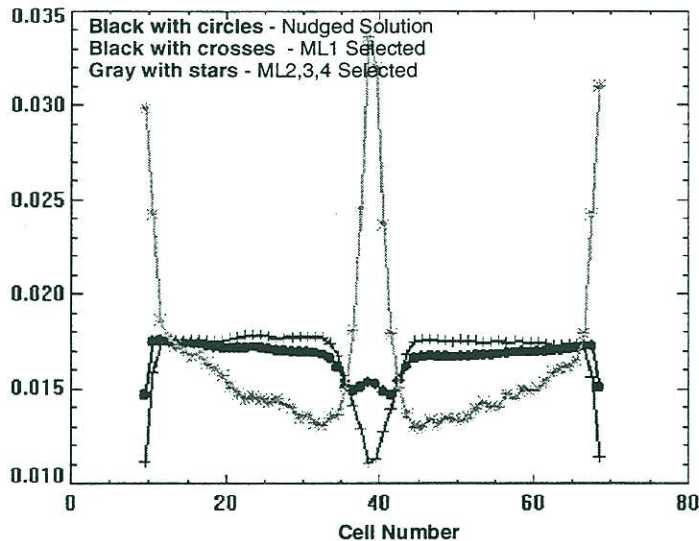


Fig.9 Probability distribution of different across the swath positions. The black curve with circles shows the distribution for the entire nudged solution, the black curve with crosses - for 81% of the nudged solution where the first ambiguity is selected, and the gray curve with stars - for the residual 19% of the nudged solution.



to the nadir and close to the edge of the sweet spot areas. The residual 19% of the nudged solution contain a significantly higher amount of WCs in nadir areas and areas close to the edge of the sweet spot where the sensor retrieval accuracy is lower.

The results presented in this section clearly show that most of problematic data discussed in the previous sections populate the residual 19% of the nudged solution. Here the ARP does not support the satellite solution (first ambiguity) and selects one of higher ambiguities. This part of the data has a lower content of satellite information, and therefore, a higher contribution of FG information, which can lead to a double count of the FG in the DAS.

## 6. Conclusions

In this study we discussed WV fields retrieved from QuikSCAT measurements from the point of view of data assimilation applications. The current retrieval procedure successfully integrates or fuses the FG and satellite data. The QuikSCAT wind field is a blend of satellite information and information from the FG. This is a very good product for many applications (marine forecasters, climate studies, etc.). However, for data assimilation, the amount of independent satellite information in the data,  $\alpha$ , may be at least as important as error statistics (bias and RMSE). Parameter  $\alpha$  may strongly influence the impact of satellite data on NWP models. The amount of independent satellite information,  $\alpha$ , should be taken into account in the DAS. For different parts of the wind field  $\alpha$  will be different. Areas with lower values of  $\alpha$  should be assimilated with lower weights (higher errors).

It is shown that values of  $\alpha$  are lower in areas where the scatterometer has lower accuracy, such as areas where the wind direction is orthogonal to one of the radar look directions, wind speeds are higher, and edges of the swath or nadir are close. It is also shown that these areas fall mainly in the part of the data where the ARP selects one of the higher (not the first) ambiguities. This fact suggests a simple procedure for data assimilation applications: use the ARP as a flag, assimilating only that part of the nudged solution where the first ambiguity is selected.

## References

- [1] Scott Dunbar et al., QuikSCAT Science Data Product. Users Manual. Version 2.0, May 2000, D-18053, JPL, pp. 85
- [2] Shaffer S.F., R.S. Dunbar, S.V. Hsiao, and D. G. Long, 1991: "A Median-Filter-Based Ambiguity Removal Algorithm for NSCAT", *IEEE Trans. Geosci. Remote Sensing*, 29, 167-174
- [3] Purser, R., 2001, private communication



List of Abstracts, Reports, Articles, etc. by members of the Branch. The numbers are referred to as OPC Contribution Numbers from Number 1 to 110 and as OMB Contribution Numbers from Number 111 and greater.

- No. 1. Burroughs, L. D., 1987: Development of Forecast Guidance for Santa Ana Conditions. National Weather Digest, 12, 7pp.
- No. 2. Richardson, W. S., D. J. Schwab, Y. Y. Chao, and D. M. Wright, 1986: Lake Erie Wave Height Forecasts Generated by Empirical and Dynamical Methods -- Comparison and Verification. Technical Note, 23pp.
- No. 3. Auer, S. J., 1986: Determination of Errors in LFM Forecasts Surface Lows Over the Northwest Atlantic Ocean. Technical Note/NMC Office Note No. 313, 17pp.
- No. 4. Rao, D. B., S. D. Steenrod, and B. V. Sanchez, 1987: A Method of Calculating the Total Flow from A Given Sea Surface Topography. NASA Technical Memorandum 87799, 19pp.
- No. 5. Feit, D. M., 1986: Compendium of Marine Meteorological and Oceanographic Products of the Ocean Products Center. NOAA Technical Memorandum NWS/NMC No.68, 93pp.
- No. 6. Auer, S. J., 1986: A Comparison of the LFM, Spectral, and ECMWF Numerical Model Forecasts of Deepening Oceanic Cyclones During One Cool Season. Technical Note/NMC Office Note No. 312, 20pp.
- No. 7. Burroughs, L. D., 1987: Development of Open Fog Forecasting Regions. Technical Note/NMC Office Note, No. 323, 36pp.
- No. 8. Yu, T. W., 1987: A Technique of Deducing Wind Direction from Satellite Measurements of Wind Speed. Monthly Weather Review, 115, 1929-1939.
- No. 9. Auer, S. J., 1987: Five-Year Climatological Survey of the Gulf Stream System and Its Associated Rings. Jour. Geophys. Res., 92, 11, 709-726.
- No. 10. Chao, Y. Y., 1987: Forecasting Wave Conditions Affected by Currents and Bottom Topography. Technical Note, 11pp.
- No. 11. Esteva, D. C., 1987: The Editing and Averaging of Altimeter Wave and Wind Data. Technical Note, 4pp.
- No. 12. Feit, D. M., 1987: Forecasting Superstructure Icing for Alaskan Waters. National Weather Digest, 12, 5-10.
- No. 13. Sanchez, B. V., D. B. Rao, and S. D. Steenrod, 1987: Tidal Estimation in the Atlantic and Indian Oceans. Marine Geodesy, 10, 309-350.
- No. 14. Gemmill, W. H., T. W. Yu, and D. M. Feit 1988: Performance of Techniques Used to Derive Ocean Surface Winds. Technical Note/NMC Office Note No. 330, 34pp.
- No. 15. Gemmill, W. H., T. W. Yu, and D. M. Feit 1987: Performance Statistics of Techniques Used to Determine Ocean Surface Winds. *Conference Preprint, Proc. AES/CMOS 2nd Workshop on Operational Meteorology*, Halifax, Nova Scotia, 234-243.
- No. 16. Yu, T. W., 1988: A Method for Determining Equivalent Depths of the Atmospheric Boundary Layer Over the Oceans. Jour. Geophys. Res., 93, 3655-3661.
- No. 17. Yu, T. W., 1987: Analysis of the Atmospheric Mixed Layer Heights Over the Oceans. *Conference Preprint, Proc. AES/CMOS 2nd Workshop on Operational Meteorology*, Halifax, Nova Scotia, 2, 425-432.
- No. 18. Feit, D. M., 1987: An Operational Forecast System for Superstructure Icing. *Proc. Fourth Conference Meteorology and Oceanography of the Coastal Zone*, 4pp.
- No. 19. Esteva, D. C., 1988: Evaluation of Preliminary Experiments Assimilating Seasat Significant Wave Height into a Spectral Wave Model. Jour. Geophys. Res., 93, 14,099-14,105.
- No. 20. Chao, Y. Y., 1988: Evaluation of Wave Forecast for the Gulf of Mexico. *Proc. Fourth Conference on Meteorology and Oceanography of the Coastal Zone*, 42-49.

OPC CONTRIBUTIONS (Cont.)

- No. 21. Breaker, L. C., 1989: El Nino and Related Variability in Sea-Surface Temperature Along the Central California Coast. PACLIM Monograph of Climate Variability of the Eastern North Pacific and Western North America, AGU Geophysical Monograph 55, 133-140.
- No. 22. Yu, T. W., D. C. Esteva, and R. L. Teboulle, 1991: A Feasibility Study on Operational Use of Geosat Wind and Wave Data at the National Meteorological Center. Technical Note/NMC Office Note No. 380, 28pp.
- No. 23. Burroughs, L. D., 1989: Open Ocean Fog and Visibility Forecasting Guidance System. Technical Note/NMC Office Note No. 348, 18pp.
- No. 24. Gerald, V. M., 1987: Synoptic Surface Marine Data Monitoring. Technical Note/NMC Office Note No. 335, 10pp.
- No. 25. Breaker, L. C., 1990: Estimating and Removing Sensor Induced Correlation from AVHRR Data. Jour. Geophys. Res., 95, 9701-9711.
- No. 26. Chen, H. S., 1990: Infinite Elements for Water Wave Radiation and Scattering. International Jour. for Numerical Methods in Fluids, 11, 555-569.
- No. 27. Gemmill, W. H., T. W. Yu, and D. M. Feit, 1988: A Statistical Comparison of Methods for Determining Ocean Surface Winds. Weather and Forecasting, 3, 153-160.
- No. 28. Rao, D. B., 1989: A Review of the Program of the Ocean Products Center. Weather and Forecasting, 427-443.
- No. 29. Chen, H. S., 1989: Infinite Elements for Combined Diffraction and Refraction. *Proc. Seventh International Conference on Finite Element Methods Flow Problems*, Huntsville, Alabama, 653-658.
- No. 30. Chao, Y. Y., 1989: An Operational Spectral Wave Forecasting Model for the Gulf of Mexico. *Proc. 2nd International Workshop on Wave Forecasting and Hindcasting*, 240-247.
- No. 31. Esteva, D. C., 1989: Improving Global Wave Forecasting Incorporating Altimeter Data. *Proc. 2nd International Workshop on Wave Hindcasting and Forecasting*, Vancouver, B.C., April 25-28, 1989, 378-384.
- No. 32. Richardson, W. S., J. M. Nault, and D. M. Feit, 1989: Computer-Worded Marine Forecasts. *Preprint, 6th Symp. on Coastal Ocean Management Coastal Zone 89*, 4075-4084.
- No. 33. Chao, Y. Y., and T. L. Bertucci, 1989: A Columbia River Entrance Wave Forecasting Program Developed at the Ocean Products Center. Technical Note/NMC Office Note No. 361, 49pp.
- No. 34. Burroughs, L. D., 1989: Forecasting Open Ocean Fog and Visibility. *Preprint, 11th Conference on Probability and Statistics*, Monterey, CA, 5pp.
- No. 35. Rao, D. B., 1990: Local and Regional Scale Wave Models. *Proceeding (CMM/WMO) Technical Conference on Waves*, WMO Marine Meteorological and Related Oceanographic Activities Report No. 12, 125-138.
- No. 36. Burroughs, L. D., 1991: Forecast Guidance for Santa Ana conditions. Technical Procedures Bulletin No. 391, 11pp.
- No. 37. Burroughs, L. D., 1989: Ocean Products Center Products Review Summary. Technical Note/NMC Office Note No. 359, 29pp.
- No. 38. Feit, D. M., 1989: Compendium of Marine Meteorological and Oceanographic Products of the Ocean Products Center (revision 1). NOAA Technical Memo NWS/NMC 68, 78pp.
- No. 39. Esteva, D. C., and Y. Y. Chao, 1991: The NOAA Ocean Wave Model Hindcast for LEWEX. Directional Ocean Wave Spectra, Johns Hopkins University Press, 163-166.
- No. 40. Sanchez, B. V., D. B. Rao, and S. D. Steenrod, 1987: Tidal Estimation in the Atlantic and Indian Oceans, 3° x 3° Solution. NASA Technical Memorandum 87812, 18pp.

OPC CONTRIBUTIONS (Cont.)

- No. 41. Crosby, D. S., L. C. Breaker, and W. H. Gemmill, 1990: A Definition for Vector Correlation and its Application to Marine Surface Winds. Technical Note/NMC Office Note No. 365, 52pp.
- No. 42. Feit, D. M., and W. S. Richardson, 1990: Expert System for Quality Control and Marine Forecasting Guidance. *Preprint, AES/CMOS 3rd Workshop on Operational Meteorology*, 6pp.
- No. 43. Gerald, V. M., 1990: OPC Unified Marine Database Verification System. Technical Note/NMC Office Note No. 368, 14pp.
- No. 44. Wohl, G. M., 1991: Sea Ice Edge Forecast Verification for the Bering Sea. *National Weather Digest*, 16, 6-12.
- No. 45. Feit, D. M., and J. A. Alpert, 1990: An Operational Marine Fog Prediction Model. NMC Office Note No. 371, 18pp.
- No. 46. Yu, T. W., and R. L. Teboulle, 1991: Recent Assimilation and Forecast Experiments at the National Meteorological Center Using SEASAT-A Scatterometer Winds. Technical Note/NMC Office Note No. 383, 45pp.
- No. 47. Unassigned.
- No. 48. Breaker, L. C., L. D. Burroughs, T. B. Stanley, and W. B. Campbell, 1992: Estimating Surface Currents in the Slope Water Region Between 37 and 41°N Using Satellite Feature Tracking. Technical Note, 47pp.
- No. 49. Chao, Y. Y., 1990: The Gulf of Mexico Spectral Wave Forecast Model and Products. Technical Procedures Bulletin No. 381, 3pp.
- No. 50. Chen, H. S., 1990: Wave Calculation Using WAM Model and NMC Wind. *Preprint, 8th ASCE Engineering Mechanical Conference*, 1, 368-372.
- No. 51. Chao, Y. Y., 1991: On the Transformation of Wave Spectra by Current and Bathymetry. *Proc. 8th ASCE Engineering Mechanical Conference*, 1, 333-337.
- No. 52. Unassigned
- No. 53. Rao, D. B., 1991: Dynamical and Statistical Prediction of Marine Guidance Products. *Proc. IEEE Conference Oceans 91*, 3, 1177-1180.
- No. 54. Gemmill, W. H., 1991: High-Resolution Regional Ocean Surface Wind Fields. *Proc. AMS 9th Conference on Numerical Weather Prediction*, Denver, CO, October 14-18, 1991, 190-191.
- No. 55. Yu, T. W., and D. Deaven, 1991: Use of SSM/I Wind Speed Data in NMC's GDAS. *Proc., AMS 9th Conference on Numerical Weather Prediction*, Denver, CO, October 14-18, 1991, 416-417.
- No. 56. Burroughs, L. D., and J. A. Alpert, 1993: Numerical Fog and Visibility Guidance in Coastal Regions. Technical Procedures Bulletin No. 398, 6pp.
- No. 57. Chen, H. S., 1992: Taylor-Galerkin Method for Wind Wave Propagation. *Proc. ASCE 9th Conf. on Eng. Mech*, College Station, TX, May 24-27, 1992, 79-90.
- No. 58. Breaker, L. C., and W. H. Gemmill, and D. S. Crosby, 1992: A Technique for Vector Correlation and its Application to Marine Surface Winds. *AMS 12th Conf. on Probability and Statistics in the Atmospheric Sciences*, Toronto, Ontario, Canada, June 22-26, 1992.
- No. 59. Yan, X.-H., and L. C. Breaker, 1993: Surface Circulation Estimation Using Image Processing and Computer Vision Methods Applied to Sequential Satellite Imagery. *Photogrammetric Engineering and Remote Sensing*, 59, 407-413.
- No. 60. Wohl, G., 1992: Operational Demonstration of ERS-1 SAR Imagery at the Joint Ice Center. *Proc. MTS 92 - Global Ocean Partnership*, Washington, DC, October 19-21, 1992.

OPC CONTRIBUTIONS (Cont.)

- No. 61. Waters, M. P., C. M. Caruso, W. H. Gemmill, W. S. Richardson, and W. G. Pichel, 1992: An Interactive Information and Processing System for the Real-Time Quality Control of Marine Meteorological Oceanographic Data. *Pre-print 9th International Conference on Interactive Information and Processing System for Meteorology, Oceanography and Hydrology*, Anaheim, CA, January 17-22, 1993.
- No. 62. Krasnopolsky, V. and L.C. Breaker, 1994: The Problem of AVHRR Image Navigation Revisited. *Int. Jour. of Remote Sensing*, 15, 979-1008.
- No. 63. Crosby, D. S., L. C. Breaker, and W. H. Gemmill, 1993: A Proposed Definition for Vector Correlation in Geophysics: Theory and Application. *Jour. Atmospheric and Ocean Technology*, 10, 355-367.
- No. 64. Grumbine, R., 1993: The Thermodynamic Predictability of Sea Ice. *Jour. of Glaciology*, 40, 277-282, 1994.
- No. 65. Chen, H. S., 1993: Global Wave Prediction Using the WAM Model and NMC Winds. *Advances in Hydro-Science and Engineering*, (Ed: Sam S.Y. Wang), Vol. I, Tsinghua Univ. Press, 1453-1460.
- No. 66. Unassigned
- No. 67. Breaker, L. C., and A. Bratkovich, 1993: Oceanic Processes Contributing to the Displacement of Oil Spilled Off San Francisco by the M/V Puerto Rican. *Marine Environmental Research*, 36, 153-184.
- No. 68. Breaker, L. C., L. D. Burroughs, J. F. Culp, N. L. Gunasso, R. Teboulle, and C. R. Wong, 1993: Surface and Near-Surface Marine Observations During Hurricane Andrew. Technical Note/NMC Office Note No. 398, 41pp.
- No. 69. Burroughs, L. D., and R. Nichols, 1993: The National Marine Verification Program - Concepts and Data Management, Technical Note/NMC Office Note No. 393, 21pp.
- No. 70. Gemmill, W. H., and R. Teboulle, 1993: The Operational Use of SSM/I Wind Speed Data over Oceans. *Pre-print 13th Conference on Weather Analysis and Forecasting*, AMS Vienna, VA., August 2-6, 1993, 237-238.
- No. 71. Yu, T.-W., J. C. Derber, and R. N. Hoffman, 1993: Use of ERS-1 Scatterometer Backscattered Measurements in Atmospheric Analyses. *Pre-print 13th Conference on Weather Analyses and Forecasting*, AMS, Vienna, VA., August 2-6, 1993, 294-297.
- No. 72. Unassigned
- No. 73. Woiceshyn, P., T. W. Yu, W. H. Gemmill, 1993: Use of ERS-1 Scatterometer Data to Derive Ocean Surface Winds at NMC. *Pre-print 13th Conference on Weather Analyses and Forecasting*, AMS, Vienna, VA, August 2-6, 1993, 239-240.
- No. 74. Grumbine, R. W., 1993: Sea Ice Prediction Physics. Technical Note/NMC Office Note No. 396, 44pp.
- No. 75. Chalikov, D., 1993: The Parameterization of the Wave Boundary Layer. *Jour. Phy. Oceanog.*, 25, 1333-1349.
- No. 76. Tolman, H. L., 1993: Modeling Bottom Friction in Wind-Wave Models. In: *Ocean Wave Measurement and Analysis*, (Ed: O.T. Magoon and J.M. Hemsley), ASCE, 769-783.
- No. 77. Breaker, L., and W. Broenkow, 1994: The Circulation of Monterey Bay and Related Processes. *Oceanography and Marine Biology: An Annual Review*, 32, 1-64.
- No. 78. Chalikov, D., D. Esteva, M. Iredell and P. Long, 1993: Dynamic Coupling between the NMC Global Atmosphere and Spectral Wave Models. Technical Note/NMC Office Note No. 395, 62pp.
- No. 79. Burroughs, L. D., 1993: National Marine Verification Program - Verification Statistics - Verification Statistics, Technical Note/NMC Office Note No. 400, 49 pp.
- No. 80. Unassigned
- No. 81. Chao, Y. Y., 1993: The Time Dependent Ray Method for Calculation of Wave Transformation on Water of Varying Depth and Current. *Proc. ASCE Wave 93 Conf.*, 671-679.

OPC CONTRIBUTIONS (Cont.)

- No. 82. Tolman, H. L., 1994: Wind-Waves and Moveable-Bed Bottom Friction. Jour. Phy. Oceanog. 24, 994-1009.
- No. 83. Grumbine, R. W., 1994: Notes and Correspondence: A Sea Ice Albedo Experiment with the NMC Medium Range Forecast Model. Weather and Forecasting, 9, 453-456.
- No. 84. Chao, Y.Y, 1993: The Gulf of Alaska Regional Wave Model. Technical Procedure Bulletin, No. 427, 10 pp.
- No. 85. Chao, Y. Y., 1993: Implementation and Evaluation of the Gulf of Alaska Regional Wave Model. Technical Note, 30 pp.
- No. 86. Unassigned
- No. 87. Burroughs, L., 1994: Portfolio of Operational and Development Marine Meteorological and Oceanographic Products. Technical Note/NCEP Office Note No. 412, 52 pp.
- No. 88. Tolman, H. L., and D. Chalikov, 1994: Development of a third-generation ocean wave model at NOAA-NMC. Proc. Waves Physical and Numerical Modelling, (ed: M. Isaacson and M.C. Quick ), Univ. of British Columbia Press, Vancouver, Canada, 724-733.
- No. 89. Peters, C., W. H. Gemmill, V. M. Gerald, and P. Woiceshyn, 1994: Evaluation of Empirical Transfer Functions for ERS-1 Scatterometer Data at NMC. Proc. 7th Conference on Satellite Meteorology and Oceanography, June 6-10, 1994, Monterey, CA., pg. 550-552.
- No. 90. Unassigned
- No. 91. Yu, T-W., P. Woiceshyn, W. Gemmill, and C. Peters, 1994: Analysis & Forecast Experiments at NMC Using ERS-1 Scatterometer Wind Measurements. Proc. 7th Conference on Satellite Meteorology and Oceanography, June 6-10, 1994, Monterey, CA., pg. 600-601.
- No. 92. Chen, H. S., 1994: Ocean Surface Waves. Technical Procedures Bulletin, No. 426, 17 pp.
- No. 93. Breaker, L. C., V. Krasnopolsky, D. B. Rao, and X.-H. Yan, 1994: The Feasibility of Estimating Ocean Surface Currents on an Operational Basis using Satellite Feature Tracking Methods. Bulletin of the American Meteorological Society, 75, 2085-2095.
- No. 94. Krasnopolsky V., L. C. Breaker, and W. H. Gemmill, 1994: Development of Single "All-Weather" Neural Network Algorithms for Estimating Ocean Surface Winds from the Special Sensor Microwave Imager. Technical Note, 66 pp.
- No. 95. Breaker, L. C., D. S. Crosby and W. H. Gemmill, 1994: The application of a New Definition for Vector Correlation to Problems in Oceanography and Meteorology. Jour. of Applied Meteorology, 33, 1354-1365.
- No. 96. Peters, C. A., V. M. Gerald, P. M. Woiceshyn, and W. H. Gemmill, 1994: Operational Processing of ERS-1 Scatterometer winds: A Documentation. Technical Note, 14pp
- No. 97. Gemmill, W. H., P. M. Woiceshyn, C. A. Peters, and V. M. Gerald, 1994: A Preliminary Evaluation Scatterometer Wind Transfer Functions for ERS-1 Data. Technical Note, 35pp
- No. 98. Chen, H. S., 1995: Evaluation of a Global Ocean Wave Model at NMC. Advances in Hydro-Science and Engineering (Ed: Sam S.Y. Wang), Vol. II, Tsinghua Univ. Press, 1453-1460.
- No. 99. Unassigned.
- No. 100. Rao, D. B. and C. Peters, 1994: Two-Dimensional Co-Oscillations in a Rectangular Bay: Possible Application to Water-Level Problems. Marine Geodesy, 18, 317-332.
- No. 101. Breaker, L. C., L. D. Burroughs, Y. Y. Chao, J. F. Culp, N. L. Gunasso, R. Teboulle, and C. R. Wong, 1994: The Impact of Hurricane Andrew on the Near Surface Marine Environment in the Bahamas and the Gulf Stream. Weather and Forecasting, 9, 542-556.

OPC CONTRIBUTIONS (Cont.)

- No. 102. Tolman, H. L., 1995: Subgrid Modeling of Moveable-bed Bottom Friction in Wind Wave Models. Coastal Engineering, Vol 26, pp 57-75.
- No. 103. Breaker, L. C., D. B. Gilhousen, and L. D. Burroughs, 1998: Preliminary Results from Long-Term Measurements of Atmospheric Moisture in the Marine Boundary Layer at Two Locations in the Gulf of Mexico. Jour. Atms. Oceanic Tech., 15, 661-676.
- No. 104. Burroughs, L. D., and J. P. Dallavalle, 1997: Great Lakes Wind and Wave Guidance. Technical Procedures Bulletin No. 443 (see <http://www.nws.noaa.gov/om>).
- No. 105. Burroughs, L. D., and J. P. Dallavalle, 1997: Great Lakes Storm Surge Guidance. Technical Procedures Bulletin No. 434, (see <http://www.nws.noaa.gov/om>).
- No. 106. Shaffer, W. A., J. P. Dallavalle, and L. D. Burroughs, 1997: East Coast Extratropical Storm Surge and Beach Erosion Guidance. Technical Procedures Bulletin No. 436, (see <http://www.nws.noaa.gov/om> )
- No. 107. Unassigned.
- No. 108. Unassigned.
- No. 109. Unassigned.
- No. 110. Gemmill, W. H, and C. A. Peters, 1995: The Use of Satellite Derived Wind Data in High-Resolution Regional Ocean Surface Wind Fields. *Proc. Conference on Coastal Oceanic and Atmospheric Prediction*, January 28 - February 2, 1996, Atlanta, GA, 397-400.
- 
- OPC Contribution numbers change to OMB Contribution numbers
- No. 111. Krasnopolsky, V. M, W. H. Gemmill, and L. C. Breaker, 1995: Improved SSM/I Wind Speed Retrievals at Higher Wind Speeds. Jour. of Geophys. Res., 100, 11033-11045.
- No. 112. Unassigned
- No. 113. Tolman, H. L., 1995: On the Selection of Propagation Schemes for a Spectral Wind-Wave Model. NCEP Office Note No. 411, 30 pp + figures.
- No. 114. Grumbine, R. W., 1995: Virtual Floe Ice Drift Forecast Model Intercomparison. Weather and Forecasting, 13, 886-890.
- No. 115. Unassigned
- No. 116. Yu, T. W. and J. C. Derber, 1995: Assimilation Experiments with ERS-1 Winds: Part I - Use of Backscatter Measurements in the NMC Spectral Statistical Analysis System. Technical Note, 27pp.
- No. 117. Yu, T. W., 1995: Assimilation Experiments with ERS1 Winds: Part II - Use of Vector Winds in NCEP Spectral Statistical Analysis System. Technical Note, 25pp.
- No. 118. Grumbine, R. W., 1997: Sea Ice Drift Guidance. Technical Procedures Bulletin no. 435 (see <http://www.nws.noaa.gov/om>).
- No. 119. Tolman, H. L., 1998: Effects of Observation Errors in Linear Regression and Bin-Average Analyses. Quarterly Jou. of the Royal Meteorological Society, 124, 897-917.
- No. 120. Grumbine, R. W., 1996: Automated Passive Microwave Sea Ice Concentration Analysis at NCEP. Technical Note, 13pp
- No. 121. Grumbine, R. W., 1996: Sea Ice Prediction Environment: Documentation. Technical Note, 11pp.
- No. 122. Tolman, H. L and D. Chalikov, 1996: Source Terms in a Third-Generation Wind Wave Model. Jour. of Phys. Oceanog., 26, 2497-2518.



OMB CONTRIBUTIONS (Cont.)

- No. 123. Gemmill, W. H., V. Krasnopolsky, L. C. Breaker, and C. Peters, 1996: Developments to Improve Satellite Derived Ocean Surface Winds for use in Marine Analyses. *Pre-print Numerical Weather Prediction Conference*, Norfolk, VA, August 19-23, 1996.
- No. 124. Breaker, L. C., D. B. Gilhousen, H. L. Tolman and L. D. Burroughs, 1996: Initial Results from Long-Term Measurements of Atmospheric Humidity and Related Parameters in the Marine Boundary Layer at Two Locations in the Gulf of Mexico. NCEP Office Note No. 414, 37pp.
- No. 125. Yu, T. W., M. D. Iredell, and Y. Zhu, 1996: The Impact of ERS-1 Winds on NCEP Operational Numerical Weather Analyses and Forecast. *Pre-print Numerical Weather Prediction Conference*, Norfolk, VA, August 19-23, 1996, 276-277.
- No. 126. Burroughs, L. D., 1996: Marine Meteorological and Oceanographic Guidance Products from the National Centers for Environmental Prediction. Mariners Weather Log, Vol. 40, No. 2, pp 1-4.
- No. 127. Loboeki, L., 1996: Coastal Ocean Forecasting System (COFS) System Description and User Guides. Technical Note, 69pp.
- No. 128. Unassigned
- No. 129. Thiebaut, H.J., 1997: Data Sources and Baseline Evaluation for Regional Ocean Data Assimilation. *Research Activities in Atmospheric and Ocean Modeling, WMO/WGNE Report No. 25*, p.865.
- No. 130. Yu, T.W., 1996: Applications of SSM/I Wind Speed Data to NCEP Regional Analyses. Technical Note, 20pp.
- No. 131. Chalikov, D. and D. Sheinin, 1996: Direct Modeling of 1-D Nonlinear Potential Waves. Ocean Waves, Advances in Fluid Mechanics, Chapter 7, 207-258.
- No. 132. Krasnopolsky, V.M., W.H. Gemmill, and L.C. Breaker, 1997: Ocean Surface Retrievals from the SSM/I Using Neural Networks. *Proc. Fourth Conf. on Remote Sensing of Marine and Coastal Environment*, Orlando, FL, 17-19 March, Vol. II, 164-173.
- No. 133. Yu, T. W., 1996: The Effect of Drifting Buoy Data on NCEP Numerical Weather Forecast. Technical Note, 19pp
- No. 134. Krasnopolsky, V. M., 1996: A Neural Network Forward Model for Direct Assimilation of SSM/I Brightness Temperatures into Atmospheric Models. *CAS/JSC Working Group on Numerical Experimentation*, Report No. 25, pp. 1.29 - 1.30, January 1997.
- No. 135. Krasnopolsky, V. M., W. H. Gemmill, and L. C. Breaker, 1996: A New Neural Network Transfer for SSM/I Retrievals. *CAS/JSC Working Group on Numerical Experimentation*, Report No. 25, WMO/TD - No. 792, pp. 2.16 - 2.17, January 1997.
- No. 136. Grumbine, R.W., 1997: Automated Ice Concentration Analysis. Technical Procedures Bulletin No.440, (see <http://www.nws.noaa.gov/om>)
- No. 137. Krasnopolsky, V. M., W.H. Gemmill, and L.C. Breaker, 1996: A New Transfer Function for SSM/I Based on an Expanded Neural Network Architecture. Technical Note, 39 pp.
- No. 138. Chalikov, D. C., L. C. Breaker, and L. Loboeki, 1996: Parameterization of Mixing in Upper Ocean. Technical Note, 40pp.
- No. 139. Chalikov, D. C., and D. Sheinin, 1996: Numerical Modeling of Surface Waves Based on Principal Equations of Potential Wave Dynamics. Technical Note, 54pp
- No. 140. Krasnopolsky, V. M., 1997: A Neural Network-Based Forward Model for Direct Assimilation of SSM/I Brightness Temperatures. Technical Note, 33 pp.
- No. 141. Peters, C. A., 1997: Effects of Scatterometer Winds on the NCEP Global Model Analyses and Forecasts: Two Case Studies. Technical Note, 27pp.

OMB CONTRIBUTIONS (Cont.)

- No. 142. Kelley, J. G. W., F. Aikman, L. C. Breaker and G. L. Mellor, 1997: A Coastal Ocean Forecast System for the U.S. East Coast. Sea Technology, 38, 10-17.
- No. 143. Tolman, H. L., L. C. Bender and W. L. Neu, 1998: Comments on "The Goddard Coastal Wave Model. Part I: Numerical Method. Jour. Phy. Oceanog., 28, 1287-1290.
- No. 144. Tolman, H. L., W. L. Neu and L. C. Bender, 1998: Comments on "The Goddard Coastal Wave Model. Part II: Kinematics. Jour. Phy. Oceanog., 28, 1305-1308.
- No. 145. Breaker, L. C., D. B. Gilhousen, H. L. Tolman, and L. D. Burroughs, 1998: Initial Results from Long-Term Measurements Atmospheric Humidity and Related Parameters in the Marine Boundary Layer at Two Locations in the Gulf of Mexico. Jour. of Marine Systems, 16, 199-217.
- No. 146. Thiebaut, H.J., 1997: The Power of the Duality in Spatial-Temporal Estimation. Jour. Climate, 10, 567-573.
- No. 147. Gemmill, W. H. and C. A. Peters, 1997: High-Resolution Ocean Surface Wind Analyses Using Satellite Derived Ocean Surface Winds: Analyses Validation using Synthetic Satellite Data. Technical Note, 19pp.
- No. 148. Krasnopolsky, V. M., 1997: Neural Networks for Standard and Variational Satellite Retrievals. Technical Note, 43 pp.
- No. 149. Chao, Y. Y., 1997: The U.S. East Coast-Gulf of Mexico Wave Forecasting Model. Technical Procedures Bulletin No. 446 (see <http://www.nws.noaa.gov/om>).
- No. 150. Tolman, H. L., 1998: Validation of NCEP's Ocean Winds for the Use in Wind Wave Models. The Global Atmosphere and Ocean System, 6, 243-268.
- No. 151. Tolman, H. L., 1997: User Manual and System Documentation of WAVEWATCH III, Version 1.15. Technical Note, 97 pp.
- No. 152. Tolman, H. L., 1998: A New Global Wave Forecast System at NCEP. In: *Ocean Wave Measurements and Analysis, Vol. 2*, (Ed: B. L. Edge and J. M. Helmsley), ASCE, 777-786.
- No. 153. Chalikov, D., 1998: Interactive Modeling of Surface Waves and Atmospheric Boundary Layer. In: *Ocean Wave Measurements and Analysis, Vol. 2*, (Ed: B. L. Edge and J. M. Helmsley), ASCE, 1525-1539.
- No. 154. Krasnopolsky, V. M., W.H. Gemmill, and L.C. Breaker, 1999: A Multi-Parameter Empirical Ocean Algorithm for SSM/I Retrievals. Canadian Jour. of Remote Sensing, 25, 486-503.
- No. 155. Kelley, J.G.W., H.J. Thiebaut, B. Balasubramanian, D. Behringer, and D. Chalikov, 1998: Implementation of a Nowcast/Data Assimilation Cycle in the Coastal Ocean Forecast System. *Proc. Marine Technology Society's Ocean Community Conf. '98*. November 15-18, 1998, Baltimore, MD., 230-234.
- No. 156. Thiebaut, H.J., J.G.W. Kelley, D. Chalikov, D. Behringer, and B. Balasubramanian, 1998: Impact of Assimilating Observations into the Coastal Ocean Forecast System. Research Activities in Atmospheric and Ocean Modeling, WMO/WGNE Report No. 27, 8.43-8.44.
- No. 157. Breaker, L. C., J. G. W. Kelley, L. D. Burroughs, J. L. Miller, B. Balasubramanian, and J. B. Zaitzeff, 1999: The Impact of a High Discharge Event on the Structure and Evolution of the Chesapeake Bay Plume Based on Model Results. Jour. Marine Environmental Engineering, 5, 311-349.
- No. 158. Peters, C. A., 1998: NCEP Standards for Operational Codes and Implementation. Technical Note, 22pp.
- No. 159. Krasnopolsky, V. M., W. H. Gemmill and L. C. Breaker, 1998: A Neural Network Multi-Parameter Algorithms for SSM/I Ocean Retrievals: Comparisons and Validations. *5<sup>th</sup> International Conference on Remote Sensing for Marine and Coastal Environment*, San Diego, CA, October 5-7, 1998. Vol. I, 36-43.
- No. 160. Gemmill, W. H., V. M. Krasnopolsky, 1998: Weather Patterns over the Ocean Retrieved by Neural Network Multi-Parameter Algorithm from SSM/I. *5<sup>th</sup> International Conference on Remote Sensing for Marine and Coastal Environment*, San Diego, CA, October 5-7, 1998. Vol. I, 395-402

OMB CONTRIBUTIONS (Cont.)

- No. 161. Breaker, L. C., V. M. Krasnopolsky and E.M. Maturi, 1998: GOES-8 Imagery as a New Source of Data to Conduct Ocean Feature Tracking. *5<sup>th</sup> International Conference on Remote Sensing for Marine and Coastal Environment*, San Diego, CA, October 5-7, 1998. Vol. I, 501-508.
- No. 162. Tolman, H. L. and N. Booij, 1998: Modeling Wind Waves Using Wavenumber-direction Spectra and a Variable Wavenumber Grid. *Global Atmosphere and Ocean System*, 6, 295-309.
- No. 163. Breaker, L. C. and D. B. Rao, 1998: Experience Gained During the Implementation of NOAA's Coastal Ocean Forecast System. *Proceedings of the Ocean Community Conference 1998 of the Marine Technology Society*, 235-249.
- No. 164. Gemmill, W. H., T. W. Yu, V. Krasnopolsky, C. Peters, and P. Woiceshyn, 1999: NCEP Experience With "Real-Time" Ocean Surface Wind Retrievals from Satellites. Technical Note, 32pp.
- No. 165. Gemmill, W. H. and V.M. Krasnopolsky, 1999: The Use of SSM/I Data in Operational Marine Analysis. *Weather and Forecasting*, 14, 789-800.
- No. 166. Tolman, H. L., 1999: User Manual and System Documentation of WAVEWATCH-III version 1.18. Technical Note, 110pp.
- No. 167. Tolman, H. L., 1999: WAVEWATCH-III version 1.18: Generating GRIB Files. Technical Note, 7pp
- No. 168. Tolman, H. L., 1999: WAVEWATCH-III version 1.18: Postprocessing Using NCAR Graphics. Technical Note, 10pp
- No. 169. Yu, T. W., 1999: Impact on NCEP Numerical Weather Forecasts of Omitting Marine Ship and Fixed Buoy Reports. Technical Note, 15pp
- No. 170. Peters, C. A., 1999: Experiments Using NSCAT Data in the NCEP Global Data Assimilation and Forecast System. Technical Note.
- No. 171. Chao, Y. Y., L. D. Burroughs, and H. L. Tolman, 1999: Wave Forecasting for Alaskan Waters. Technical Procedures Bulletin No. 456 (see <http://www.nws.noaa.gov/om>).
- No. 172. Chao, Y. Y., L. D. Burroughs, and H. L. Tolman, 1999: Wave Forecasting for the Western North Atlantic, Caribbean, and Gulf of Mexico. Technical Procedures Bulletin No. 459. (see <http://www.nws.noaa.gov/om>).
- No. 173. Chen, H. S., L. D. Burroughs, and H. L. Tolman, 1999: Ocean Surface Waves. Technical Procedures Bulletin No. 453 (see <http://www.noaa.nws.gov/om>).
- No. 174. Kelley, J. G. W., D. W. Behringer, and H. J. Thiebaux, 1999: Description of the SST Data Assimilation System used in the NOAA Coastal Ocean Forecast System (COFS) for the U.S. East Coast Version 3.2. Technical Note, 49pp.
- No. 175. Krasnopolsky, V. and W. H. Gemmill, 1999: Neural Network Multi-Parameter Algorithms to Retrieve Atmospheric and Ocean Parameters from Satellite Data. *Proc. 2<sup>nd</sup> Conference on Artificial Intelligence, 80<sup>th</sup> AMS Annual Meeting*. January 9-14, 2000, Long Beach CA, 73-77.
- No. 176. Krasnopolsky, V. M., D. Chalikov, L. C. Breaker, and D. B. Rao, 2000: Application of Neural Networks for Efficient Calculation of Sea Water Density or Salinity from the UNESCO Equation State. *2<sup>nd</sup> Conference on Artificial Intelligence, 80<sup>th</sup> AMS Annual Meeting*. January 9-14, 2000, Long Beach CA, 27-31
- No. 177. Gemmill, W. H. and V. M. Krasnopolsky, 2000: Observing Weather Over the Oceans from SSM/I Using Neural Networks. *Proc. 10<sup>th</sup> Conf. on Satellite Meteorology and Oceanography*, January 9-14, 2000, Long Beach CA, 234-237.
- No. 178. Breaker, L. C., B. Balasubramanian, A. Brown, L. D. Burroughs, Y. Y. Chao, R. Kelly, H. J. Thiebaux, P. Vukits, and K. Waters, 1999: Results from Phase 1 of the Coastal Marine Demonstration Project: The Coastal Ocean. Technical Note, 21pp
- No. 179. Krasnopolsky, V. M., 1998: Neural Networks as a Generic Tool for Satellite Retrieval Algorithms Development and for Direct Assimilation of Satellite Data into Numerical Models. *Proc. AMS 1<sup>st</sup> Conf. on Artificial Intelligence*, January 11-16, 1998, Phoenix, AZ, 45-50.

OMB CONTRIBUTIONS (Cont.)

- No.180. Li, Xiofeng, W.G. Pichel, P. Clemente-Colon, and V. Krasnopolsky, 1998: Validation of Coastal Sea and Lake Surface Measurements Derived from NOAA/AVHRR Data. *Proc. 5<sup>th</sup>. International Conf. on Remote Sensing for Marine and Coastal Environment*, San Diego, CA, October 5-7, 1998, Vol. 1, 261-268.
- No. 181. Krasnopolsky, V.M., 1999: Using NNs to Retrieve Multiple Geophysical Parameters from Satellite Data. *Proc. of 1999 International Joint Conf. on Neural Networks*, July 10-16 1999, Washington D.C. (Available on CD).
- No. 182. Aikman, F., and Desiraju B. Rao, 1999: A NOAA Perspective on a Coastal Ocean Forecast System. *Coastal Ocean Prediction, Coastal and Estuarine Studies*, 56 (Ed: C.N.K. Mooers), AGU Publication, 467-499.
- No. 183. Thiebaux, J., B. Katz, J. Kelley, L. Breaker, and B. Balasubramaniyan, 2000: National Ocean Partnership Project Advances Real-Time Coastal Ocean Forecasting. *EOS*, 81, pages 145 and 150.
- No. 184. Thiebaux, J., D. Chalikov, J. Kelley, D. Behringer, and J. Cummings, 2000: Ocean Model Data Assimilation. *EOS*, 2000 Ocean Sciences Meeting (AGU), 80, 277.
- No. 185. Grumbine, R. W., 2000: C++ for Ocean Modeling Branch Considerations. Technical Note, 23pp.
- No. 186. Grumbine, R. W., 2000: OMB C++ Class Library Descriptions. <http://polar.wwb.noaa.gov/omb/papers/tn186>.
- No. 187. Grumbine, R. W., 2000: Ocean Modeling Branch and the Web. Technical Note, 13pp.
- No. 188. Gemmill, W. G., L. D. Burroughs, V. M. Gerald, and P. Woiceshyn, 2000: Ocean surface Wind Vectors Retrieved from Satellites with Scatterometers. Technical Procedures Bulletin No. 466 (see <http://www.nws.noaa.gov/om>).
- No 189. Gemmill, W. G., L. D. Burroughs, V. M. Gerald, and V. Krasnopolsky, 2000: Ocean Surface Wind Speeds Retrieved from DMSP Satellites. Technical Procedures Bulletin No. 467 (see <http://www.nws.noaa.gov/om>).
- No. 190. Breaker, L. C. and H. J. Thiebaux, 2000: A Status report on NOAA's Coastal Ocean Forecast System. *Research Activities in Atmospheric and Ocean Modeling, WMO/WGNE Report No. 30*, p 8.2-8.3.
- No.191. Thiebaux, H. J., B. Katz, B. Balasubramaniyan, and J. G. W. Kelley, 2000: Real-Time Data Assimilation in a Coastal Ocean Forecast System. *Research Activities in Atmospheric and Ocean Modeling, WMO/WGNE Report No. 30*, p8.22-8.23.
- No. 192. Krasnopolsky, V., D. Chalikov, and H. L. Tolman, 2000: A Neural Network Approach to Parameterizing Nonlinear Interactions in Wind Wave Models (to be presented at Conf. on Artificial Intelligence).
- No. 193. Breaker, L. C., W. H. Gemmill, and D. S. Crosby, 2000: A Comparison of Buoy-Observed Winds & Currents at the Western Entrance of the Santa Barbara Channel.
- No. 194. Chalikov, D., R. Grumbine, D. B. Rao, and I. Rivin, 2000: A Unified Ocean Forecast System for Real-Time Applications to Global and Regional Domains. Technical Note.
- No. 195. Kelley, J. G. W., D. Behringer, H. Jean Thiebuax, and B. Balasubramaniyan, 2000: Assimilation of SST Data into a Real-Time Coastal Ocean Forecast System for the U.S. East Coast
- No. 196. Thiebaux, H. J., B. Katz, W. Wang, and L. D. Burroughs, 2001: The Real-Time, Global Sea Surface Temperature Analysis: RTG-SST. Technical Procedures Bulletin.
- No. 197. Thiebaux, H. J., B. Katz and W. Wang, 2001: New Sea Surface Temperature Analysis Implemented at NCEP. NWP/WAF Conference, July 30-August 3, 2000, Ft. Lauderdale, FL.
- No. 198. Chao, Y. Y., L. D. Burroughs, and H. L. Tolman, 2001: The North Atlantic Hurricane Wind Wave Forecasting System (NAH). Technical Procedures Bulletin.
- No. 199. Krasnopolsky, V. M., D. V. Chalikov, and H. L. Tolman, 2001: A Neural Network Technique to Improve Computational Efficiency of Environmental Numerical Models. Technical Procedures Bulletin.

OMB CONTRIBUTIONS (Cont.)

- No. 200. Rao, D. B., 2001: Status of Establishing an Operational Real-Time Coastal Ocean Forecast System at NCEP. *Proceedings, Workshop of the Consortium of East Coast Ocean Observatories, March 28-30, 2001. Florida Atlantic University, Dania Beach, FL.*
- No. 201. Tolman, H. L., 2001: Distributed-memory concepts in the wave model WAVEWATCH III. Submitted to *Parallel Computing* (in press).
- No. 202. Tolman, H. L., 2001: Numerics in Wind Wave Models. *To appear in an ECMWF Report Workshop Proceeding.*
- No. 203. Gemmill, W. H., 2001: Statistical Characteristics of QuikSCAT "Real-Time" Ocean Surface Wind Vector Retrievals. *Preprints, 11<sup>th</sup> Conference on Satellite Meteorology and Oceanography, October 15-18, 2001, Madison, WI.*
- No. 204. Tolman, H. L., 2001: Improving Propagation in Ocean Wave Models. *Proceedings, Waves 2001, San Fran., CA, B.L. Edge and J. M. Hemsley Eds, ASCE.*
- No. 205. Breaker, L. C., J. G. W. Kelley, D. B. Rao, L. Rivin, F. Aikman, and B. Balasubramaniyan, 2001: Development of a Real-Time Coastal Ocean Forecast System. *To be submitted to the Bulletin of the American Society.*
- No. 206.
- No. 207. Chao, Y. Y. and H. L. Tolman, 2001: Specification of Hurricane Wind Fields for ocean Wave Prediction. *Proceedings, Waves 2001, San Fran., CA, B.L. Edge and J. M. Hemsley Eds, ASCE.*
- No. 208. Tolman, H. L., D. Balasubramaniyan, L. D. Burroughs, D. V. Chalikov, Y. Y. Chao, H. S. Chen and V. M. Gerald, 2001: Development and Implementation of Wind Generated Ocean Surface Wave Models at NCEP. *Weather and Forecasting.*
- No. 209. Krasnopolsky, V. M., and W. H. Gemmill, 2001: Using QuikSCAT Wind Vectors in Data Assimilation Systems. *Technical Note.*





