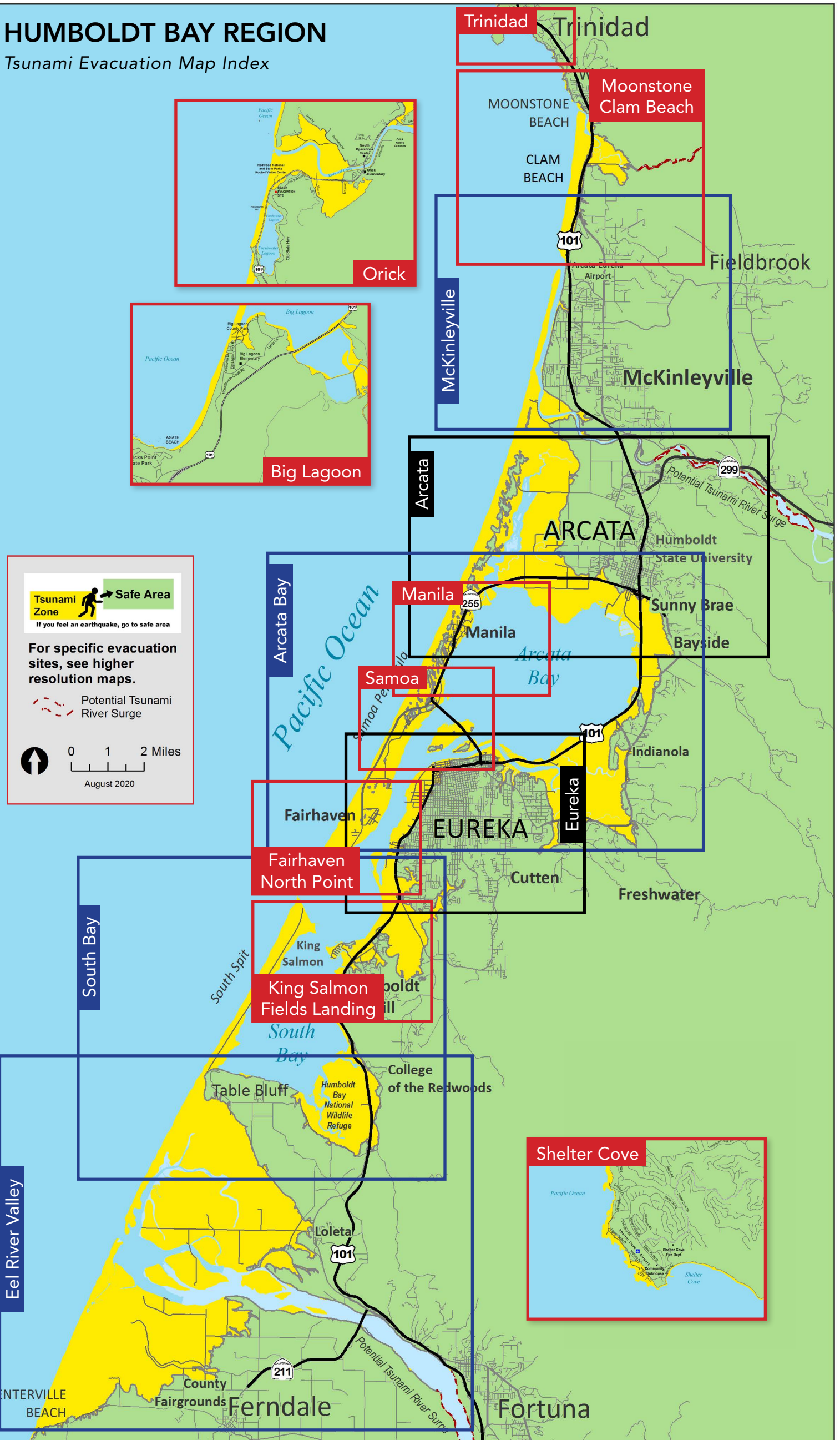


# HUMBOLDT BAY REGION

## Tsunami Evacuation Map Index



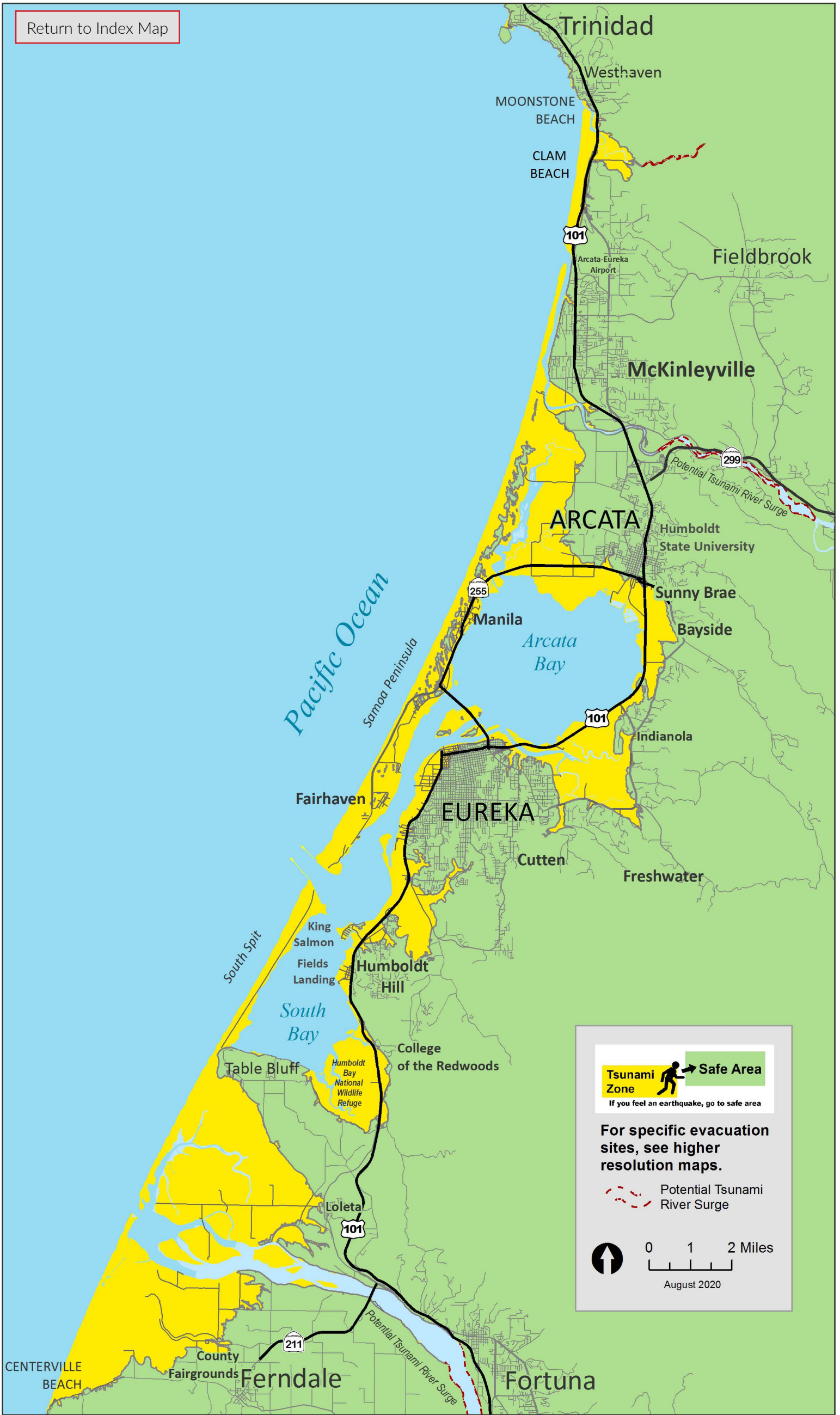
**Tsunami Zone** → **Safe Area**  
If you feel an earthquake, go to safe area


For specific evacuation sites, see higher resolution maps.

Potential Tsunami River Surge

0 1 2 Miles  
August 2020


Return to Index Map




**Tsunami Zone**  **Safe Area**

If you feel an earthquake, go to safe area

**For specific evacuation sites, see higher resolution maps.**

 Potential Tsunami River Surge

 0 1 2 Miles


August 2020

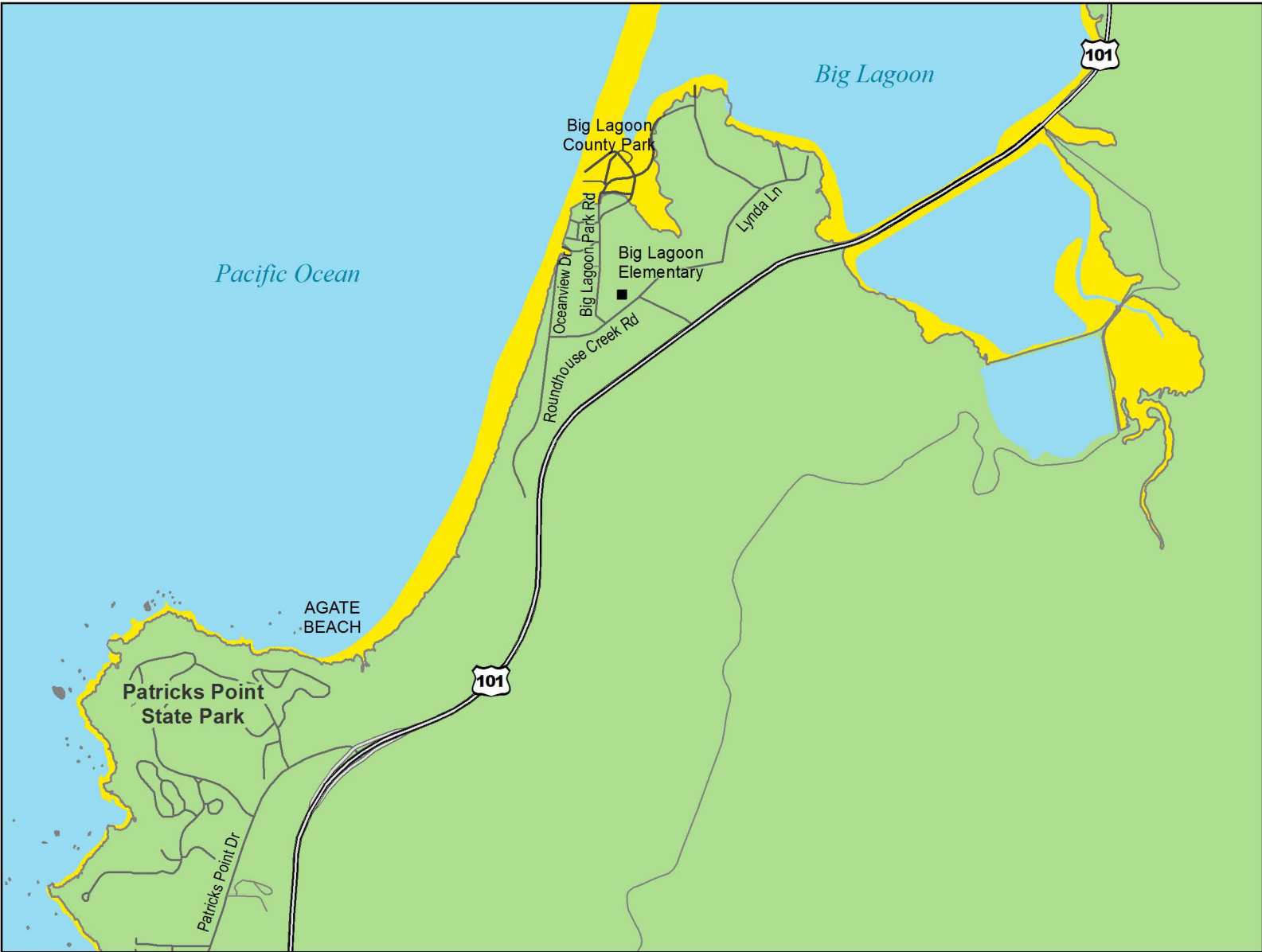


# ORICK

Tsunami Hazard Map

**Tsunami Zone**  **Safe Area**  
If you feel an earthquake, go to safe area


 0 0.65 Miles  
August 2020



# BIG LAGOON

*Tsunami Hazard Map*

**Tsunami Zone**  **Safe Area**  
If you feel an earthquake, go to safe area


 0 0.45 Miles  
August 2020



# TRINIDAD

*Tsunami Hazard Map*

**Tsunami Zone**  **Safe Area**  
If you feel an earthquake, go to safe area

 0 0.2 Miles  
August 2020



# MOONSTONE & CLAM BEACH

*Tsunami Hazard Map*

**Tsunami Zone** → **Safe Area**  
If you feel an earthquake, go to safe area



0 0.75 Miles  
August 2020

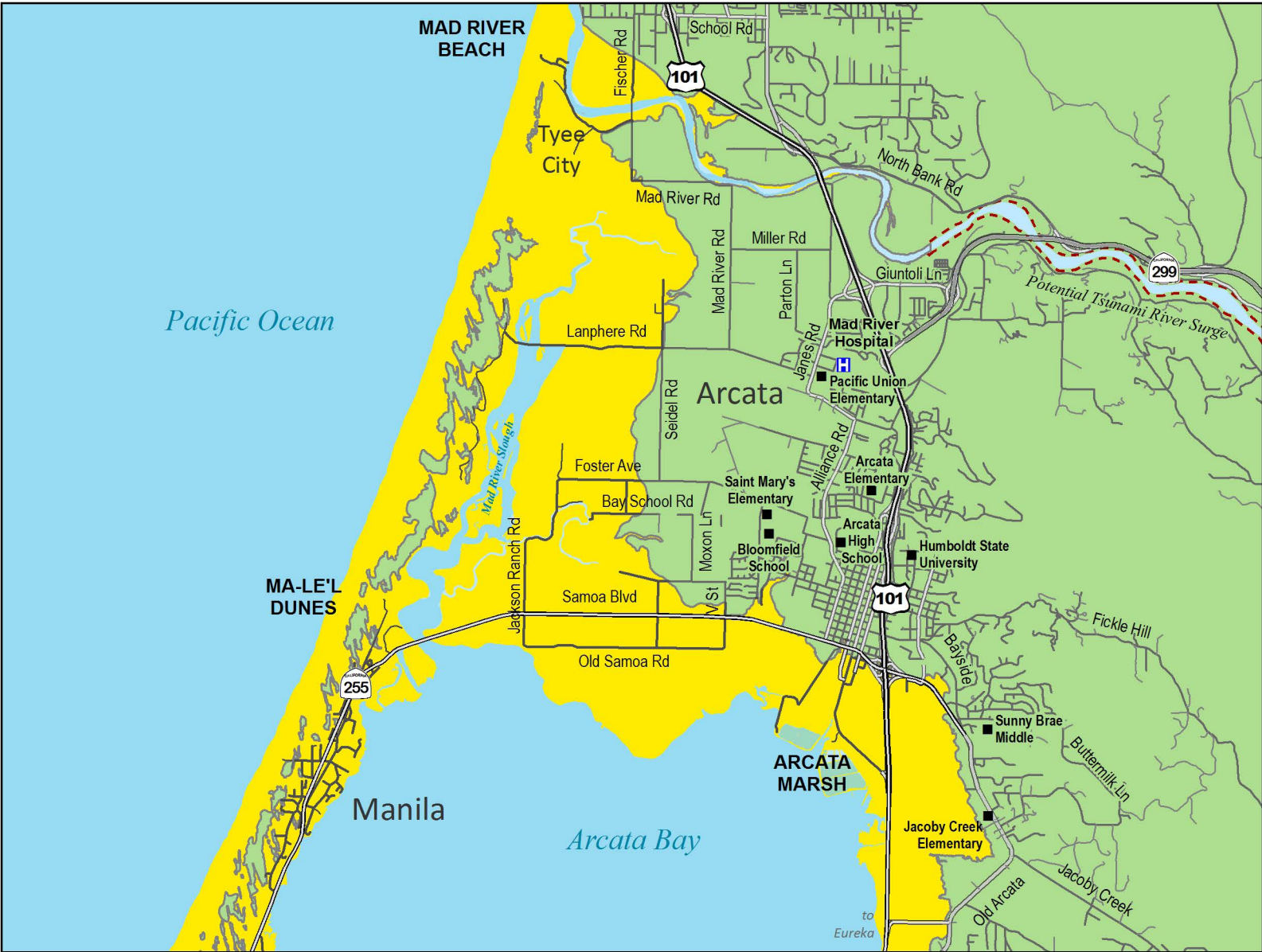


# MCKINLEYVILLE

*Tsunami Hazard Map*

**Tsunami Zone**  **Safe Area**  
If you feel an earthquake, go to safe area


 0  1 Miles  
August 2020



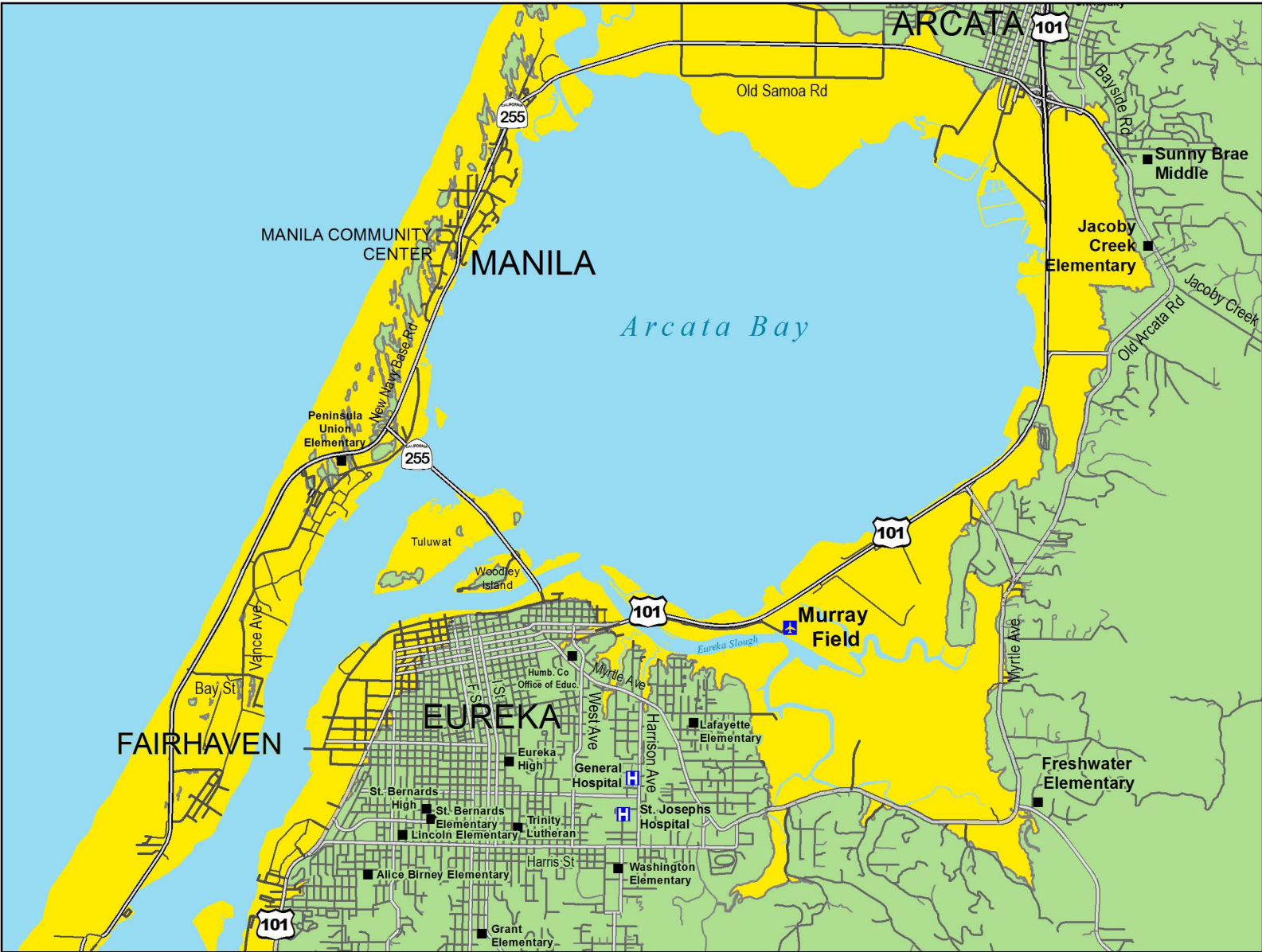
# ARCATA

Tsunami Hazard Map

**Tsunami Zone**  **Safe Area**  
If you feel an earthquake, go to safe area

 0 1 Miles  
August 2020






# ARCATA BAY

Tsunami Hazard Map


**Tsunami Zone**  **Safe Area**  
If you feel an earthquake, go to safe area

 0 1 Miles  
August 2020



**MANILA**  
*Tsunami Hazard Map*

**Tsunami Zone**  **Safe Area**  
If you feel an earthquake, go to safe area


 0 0.3 Miles  
August 2020

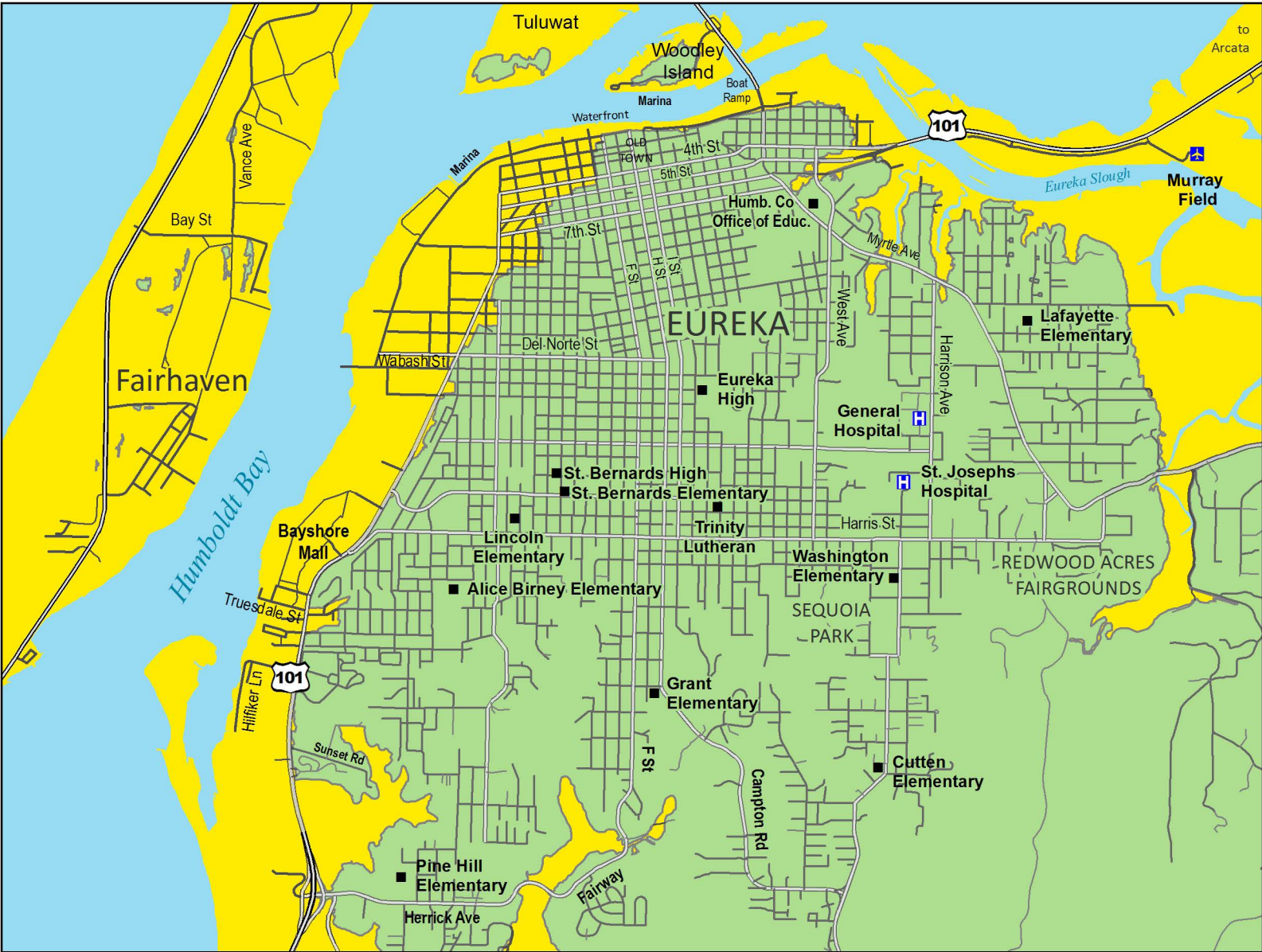


# SAMOA

Tsunami Hazard Map

**Tsunami Zone**  **Safe Area**  
If you feel an earthquake, go to safe area


 0 0.3 Miles  
August 2020



# EUREKA

*Tsunami Hazard Map*

**Tsunami Zone**  **Safe Area**  
If you feel an earthquake, go to safe area

 0 0.6 Miles  
August 2020




# FAIRHAVEN & NORTH SPIT

*Tsunami Hazard Map*

**Tsunami Zone**  **Safe Area**  
If you feel an earthquake, go to safe area

 **High Dunes Safe Area**

 0 0.45 Miles  
August 2020




# SOUTH BAY

Tsunami Hazard Map

**Tsunami Zone**  **Safe Area** 

If you feel an earthquake, go to safe area


 0 1 Miles  
August 2020

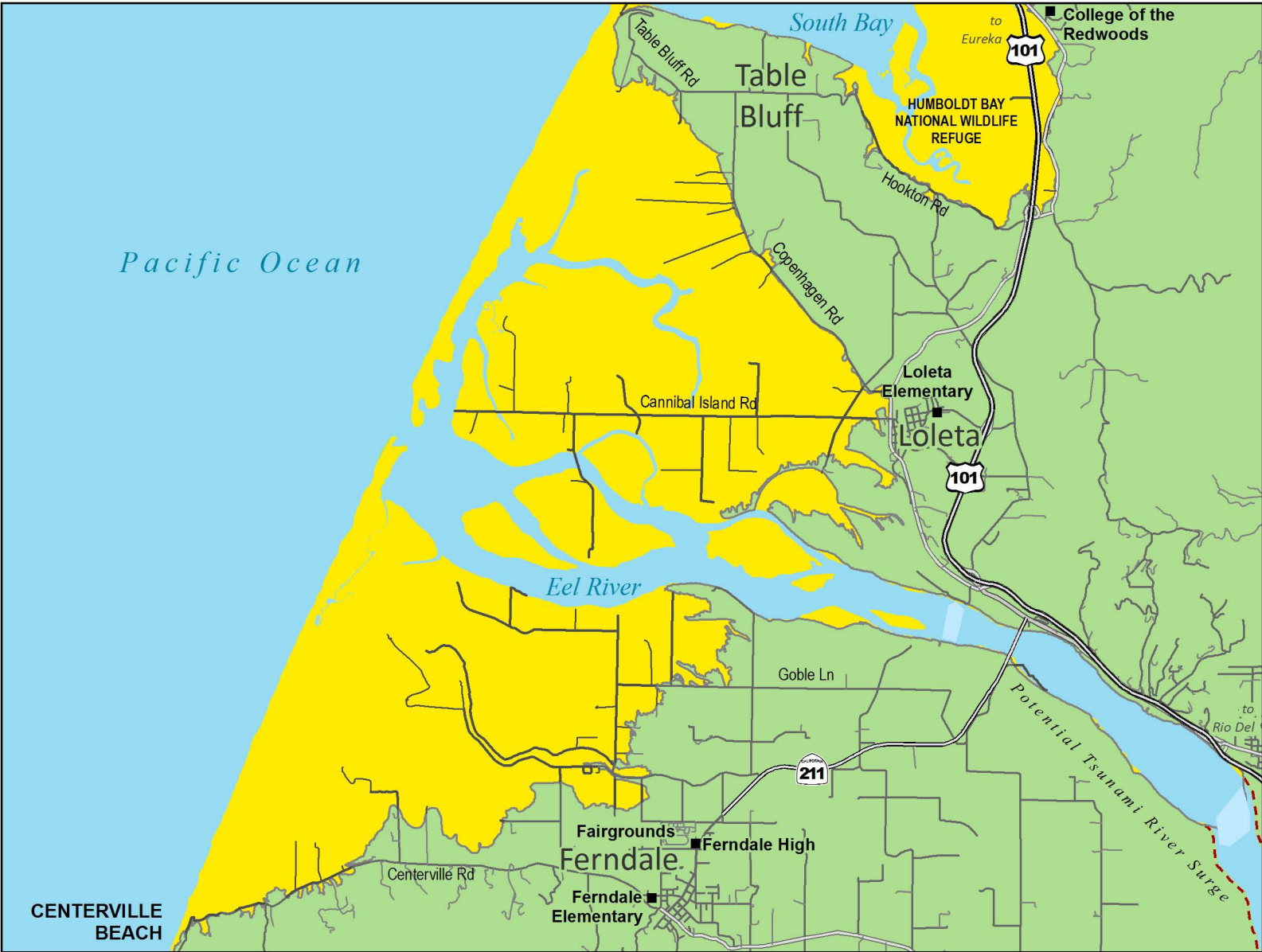


# KING SALMON & FIELDS LANDING

*Tsunami Hazard Map*

**Tsunami Zone**  **Safe Area**  
If you feel an earthquake, go to safe area


 0 0.35 Miles  
August 2020



# EEL RIVER VALLEY

*Tsunami Hazard Map*

**Tsunami Zone**  **Safe Area**  
If you feel an earthquake, go to safe area

 0 1 Miles  
August 2020






# SHELTER COVE

*Tsunami Hazard Map*

**Tsunami Zone**  **Safe Area**  
If you feel an earthquake, go to safe area

 0 0.3 Miles  
August 2020

