



# Southeast Michigan Climate Summary

Monthly Temperature, Precipitation, Snowfall, and Severe Weather Summaries

Michigan, Average Temperature, September  
1901-2000  
Avg. 58.5°F

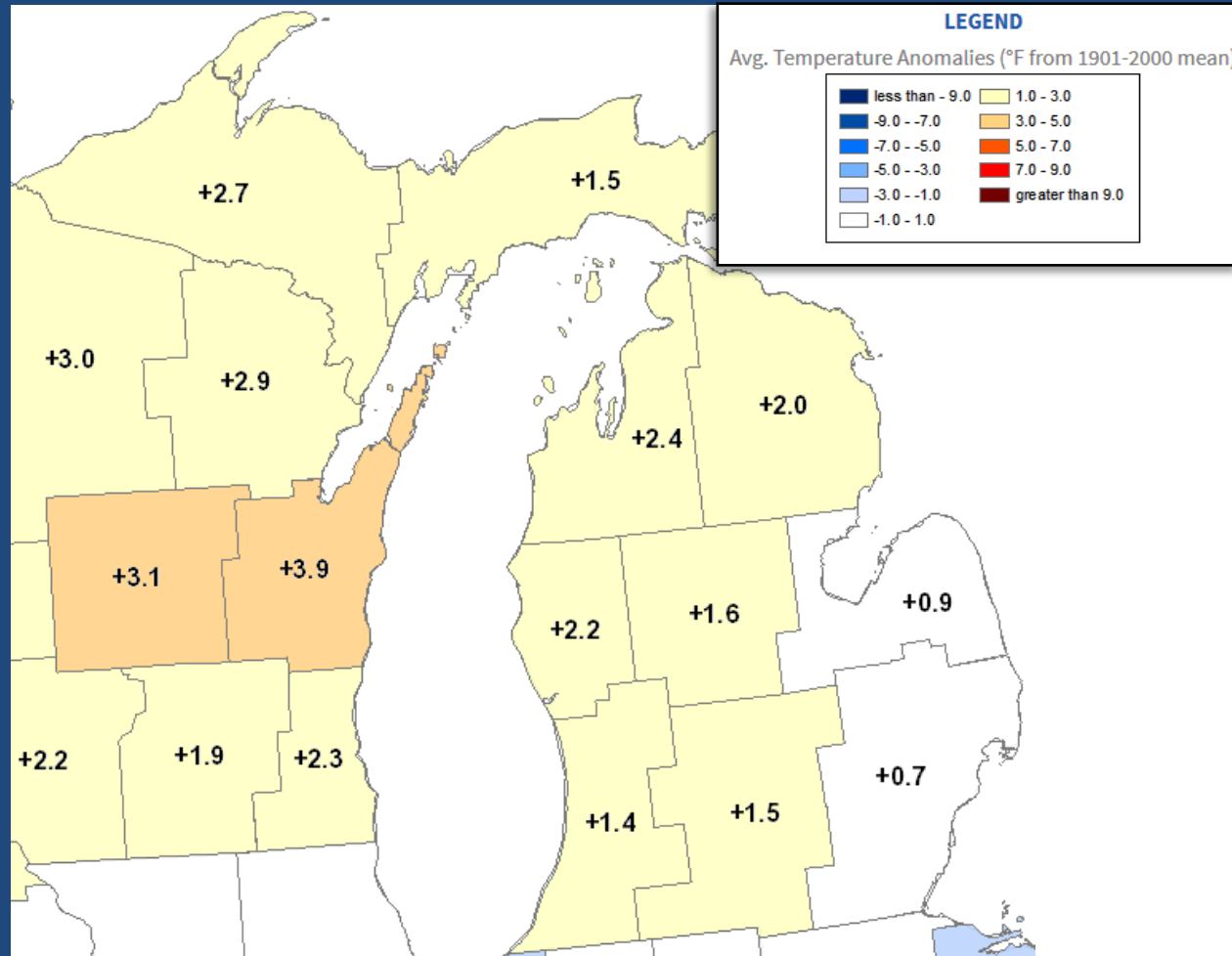




# Southeast Michigan Climate Summary

Temperature Anomalies by NCEI Climate Division (page 1 of 2)

Location	Type	Average Temperature
ADRIAN 2 NNE	COOP	25.2
ADRIAN LENAWEE COUNTY AP	WBAN	23.5
ALGONAC WWTP	COOP	22.8
ANN ARBOR MUNICIPAL AP	WBAN	23.3
ANN ARBOR SE	COOP	22.6
ANN ARBOR U OF MICH	COOP	23.6
BAD AXE	COOP	20.4
BURTON 4N	COOP	21.3
CARO WWTP	COOP	20.5
CASS CITY 1 SSW	COOP	18.4
CHELSEA	COOP	22.4
CORUNNA 2 NE	COOP	21.3
DEARBORN	COOP	22.4
DETROIT CITY AP	WBAN	24.6
DETROIT METROPOLITAN AP	WBAN	24.5
DETROIT WILLOW RUN AP	WBAN	25.2
DUNDEE	COOP	22.7
DURAND WWTP	COOP	20.7
FARMINGTON	COOP	21.1
FILION 5NNW	COOP	20.3
FLINT 7 W	COOP	21.4
FLINT BISHOP INTL AP	WBAN	22.5
FRANKENMUTH 1SE	COOP	20.5
GOODRICH	COOP	21.7
GROSSE POINTE FARMS	COOP	23.6
LAPEER 2W	COOP	22.4
LAPEER WWTP	COOP	20.7
LEXINGTON WATER PLANT	COOP	21.2
LINDEN WWTP	COOP	20.9
MANCHESTER	COOP	22.5
MIDLAND	COOP	23.1
MILAN WWTP	COOP	22.5

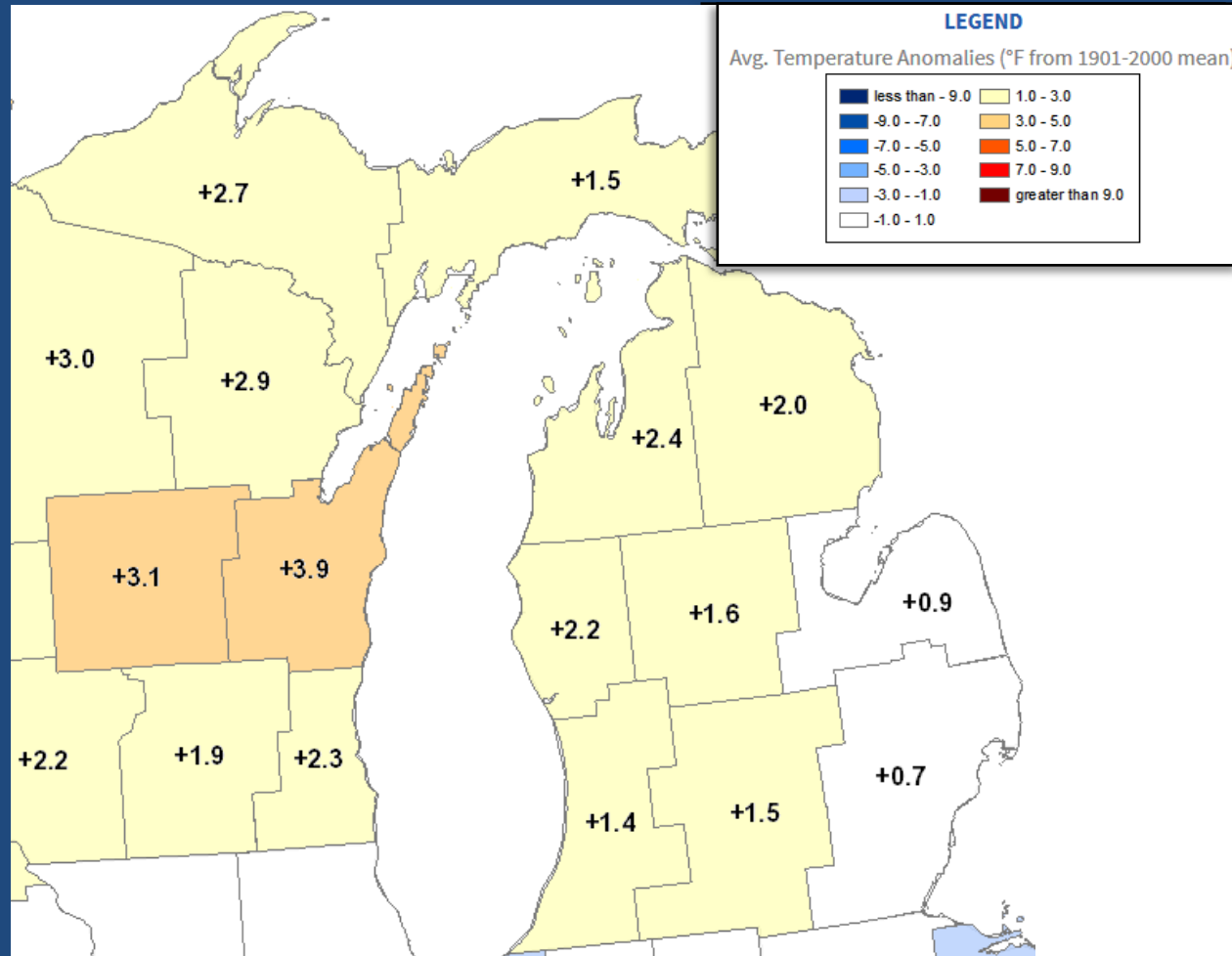




# Southeast Michigan Climate Summary

Temperature Anomalies by NCEI Climate Division (page 2 of 2)

Location	Type	Average Temperature
MORENCI	COOP	22.3
NEWPORT 4SSE	COOP	22.4
OIL CITY 2S	COOP	19.9
OWOSSO WWTP	COOP	21.8
PONTIAC OAKLAND COUNTY INTL AP	WBAN	23.7
PONTIAC WWTP	COOP	22.5
PORT HOPE	WBAN	23.9
PORT HURON	COOP	24.2
RICHMOND 4 NNW	COOP	21.5
SAGINAW #3	COOP	21.3
SAGINAW MBS INTL AP	WBAN	23.0
SALINE 4SW	COOP	22.0
TECUMSEH	COOP	22.2
TIPTON 2WNW	COOP	22.4
VASSAR	COOP	19.9
WHITMORE LAKE 1NW	COOP	21.8
YALE 1 NNW	COOP	18.9

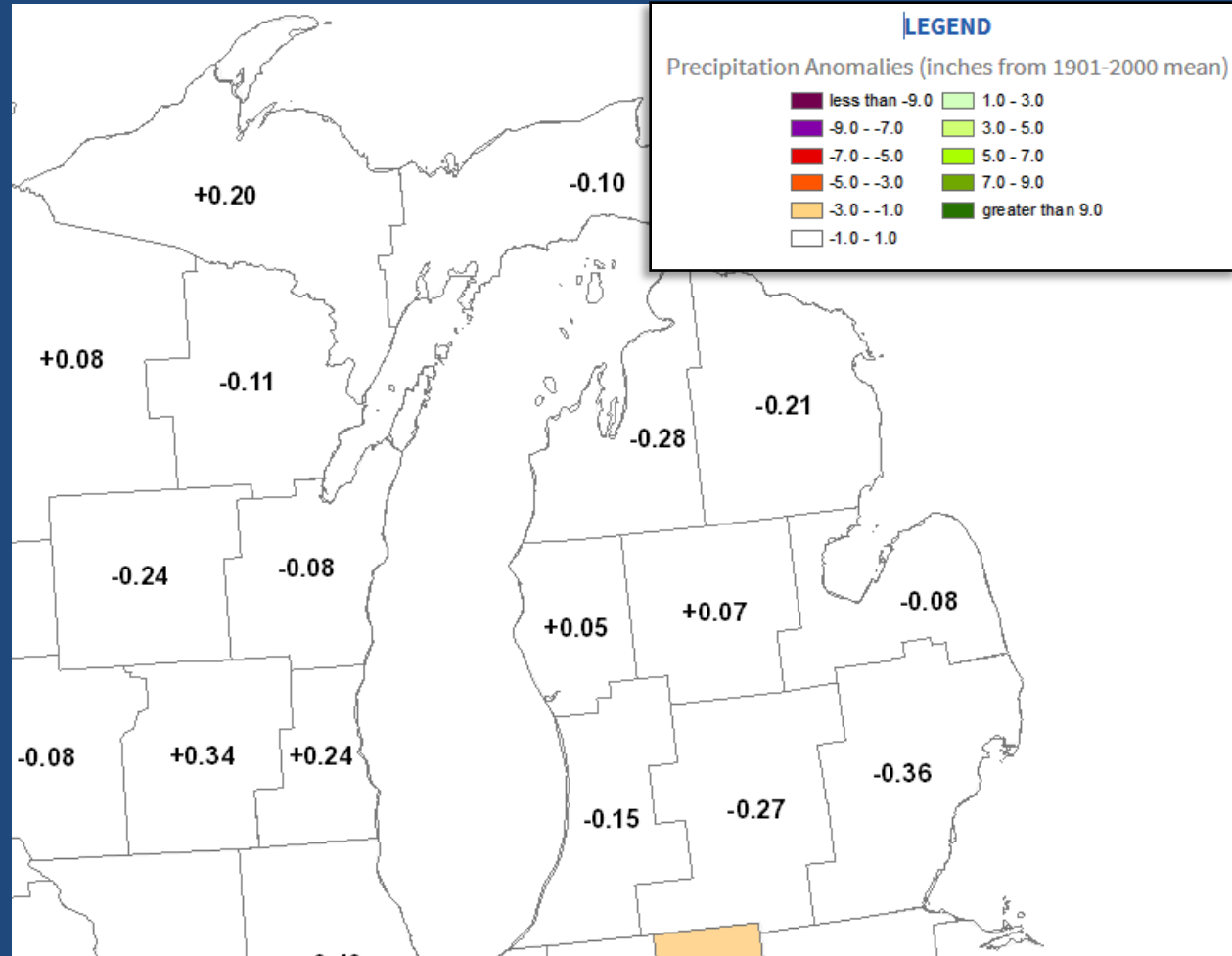




# Southeast Michigan Climate Summary

Precipitation Anomalies by NCEI Climate Division (page 1 of 3)

Location	Type	Precipitation
ADRIAN 2 NNE	COOP	1.25
ADRIAN LENAWEE COUNTY AP	WBAN	0.91
ALGONAC WWTP	COOP	1.52
ANN ARBOR 2.1 WNW	CoCoRaHS	1.52
ANN ARBOR 3.1 SE	CoCoRaHS	1.29
ANN ARBOR 4.5 W	CoCoRaHS	1.28
ANN ARBOR MUNICIPAL AP	WBAN	0.75
ANN ARBOR SE	COOP	1.66
ANN ARBOR U OF MICH	COOP	1.71
BAY CITY 2.2 WNW	CoCoRaHS	2.10
BLOOMFIELD TOWNSHIP 3.1 SW	CoCoRaHS	1.26
BURTON 4N	COOP	2.79
CARO WWTP	COOP	1.64
CASS CITY 1 SSW	COOP	1.22
CHELSEA	COOP	1.44
CHESANING	COOP	1.59
CORUNNA 2 NE	COOP	1.74
DEARBORN	COOP	1.36
DEARBORN HEIGHTS 1.8 NW	CoCoRaHS	1.46
DETROIT CITY AP	WBAN	0.90
DETROIT METROPOLITAN AP	WBAN	1.36
DETROIT WILLOW RUN AP	WBAN	0.96
DEXTER 0.9 NW	CoCoRaHS	1.55
DEXTER 2.2 SE	CoCoRaHS	1.53
DUNDEE	COOP	1.43
DURAND WWTP	COOP	1.68
FARMINGTON	COOP	1.36
FARMINGTON HILLS 1.4 N	CoCoRaHS	1.52
FILION 5NNW	COOP	1.84
FLINT 7 W	COOP	1.78
FLINT BISHOP INTL AP	WBAN	1.72
FRANKENMUTH 1SE	COOP	1.30

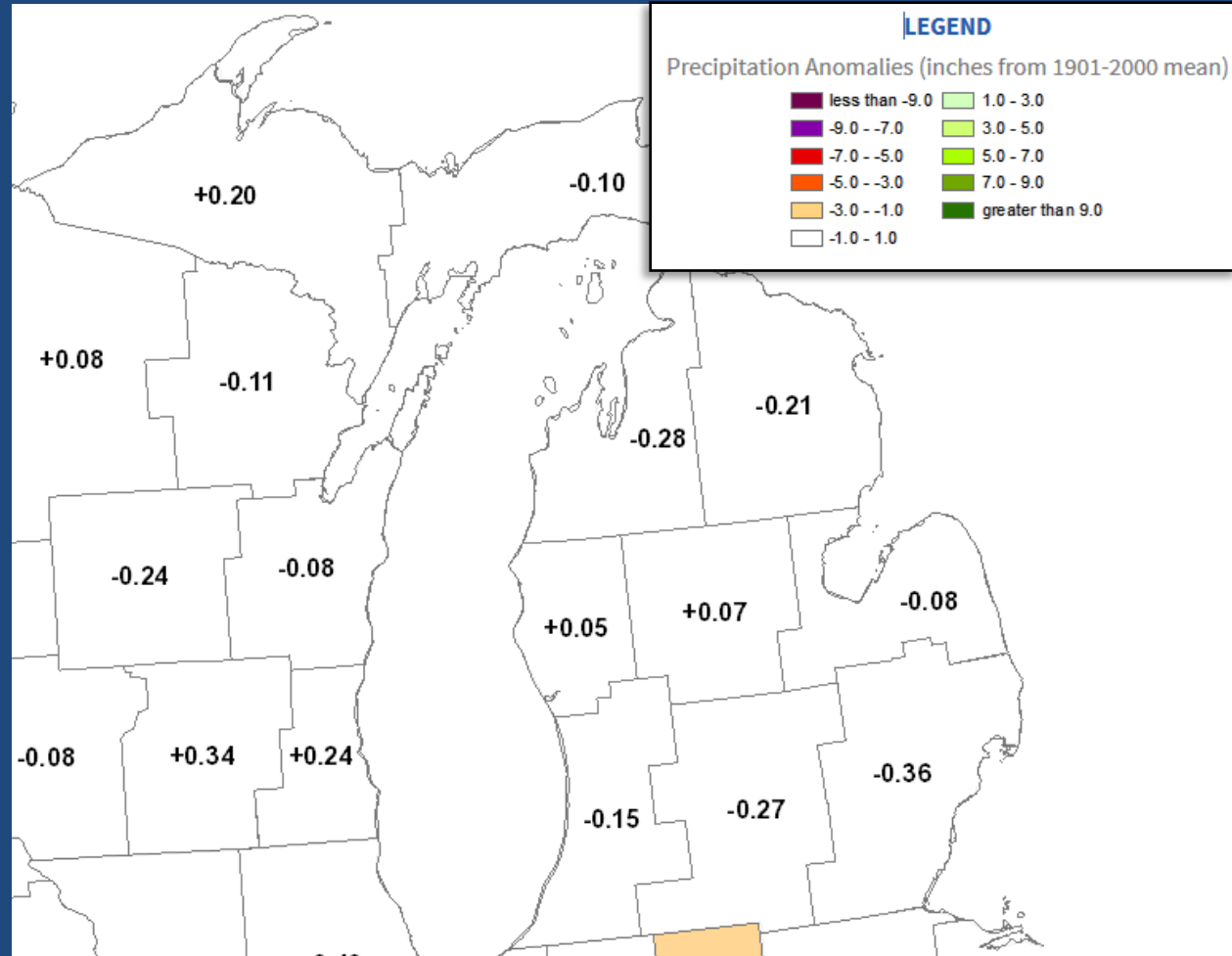




# Southeast Michigan Climate Summary

Precipitation Anomalies by NCEI Climate Division (page 2 of 3)

Location	Type	Precipitation
FRASER 1.2 N	CoCoRaHS	1.71
GOODRICH	COOP	1.47
GROSSE ILE 1.6 N	CoCoRaHS	1.15
LAKE ORION 4.3 SSE	CoCoRaHS	1.66
LAPEER 2W	COOP	2.42
LAPEER WWTP	COOP	1.48
LEXINGTON WATER PLANT	COOP	1.55
LINDEN WWTP	COOP	1.68
LIVONIA 2.0 NE	CoCoRaHS	1.26
LIVONIA 2.3 NNW	CoCoRaHS	1.72
MANCHESTER	COOP	1.35
MIDLAND	COOP	1.31
MIDLAND 1.8 ENE	CoCoRaHS	2.37
MIDLAND 2.9 SW	CoCoRaHS	1.73
MILLINGTON 3 SE	COOP	1.54
MONROE 3.1 SW	CoCoRaHS	0.98
MORENCI	COOP	1.09
NEW BALTIMORE 0.4 SSE	CoCoRaHS	1.47
NEWPORT 4SSE	COOP	1.20
NORTHVILLE 3.2 ENE	CoCoRaHS	1.56
OIL CITY 2S	COOP	1.89
ORTONVILLE 2.3 S	CoCoRaHS	1.62
OWOSSO WWTP	COOP	1.66
PLEASANT RIDGE 0.5 WNW	CoCoRaHS	1.82
PLYMOUTH 5.4 W	CoCoRaHS	1.36
PONTIAC OAKLAND COUNTY INTL AP	WBAN	0.88
PONTIAC WWTP	COOP	1.80
PORT HOPE	WBAN	1.95
PORT HURON	COOP	1.69
PORT HURON 1.6 W	CoCoRaHS	1.71
RICHMOND 4 NNW	COOP	1.33
ROSEVILLE 1.7 ENE	CoCoRaHS	1.49

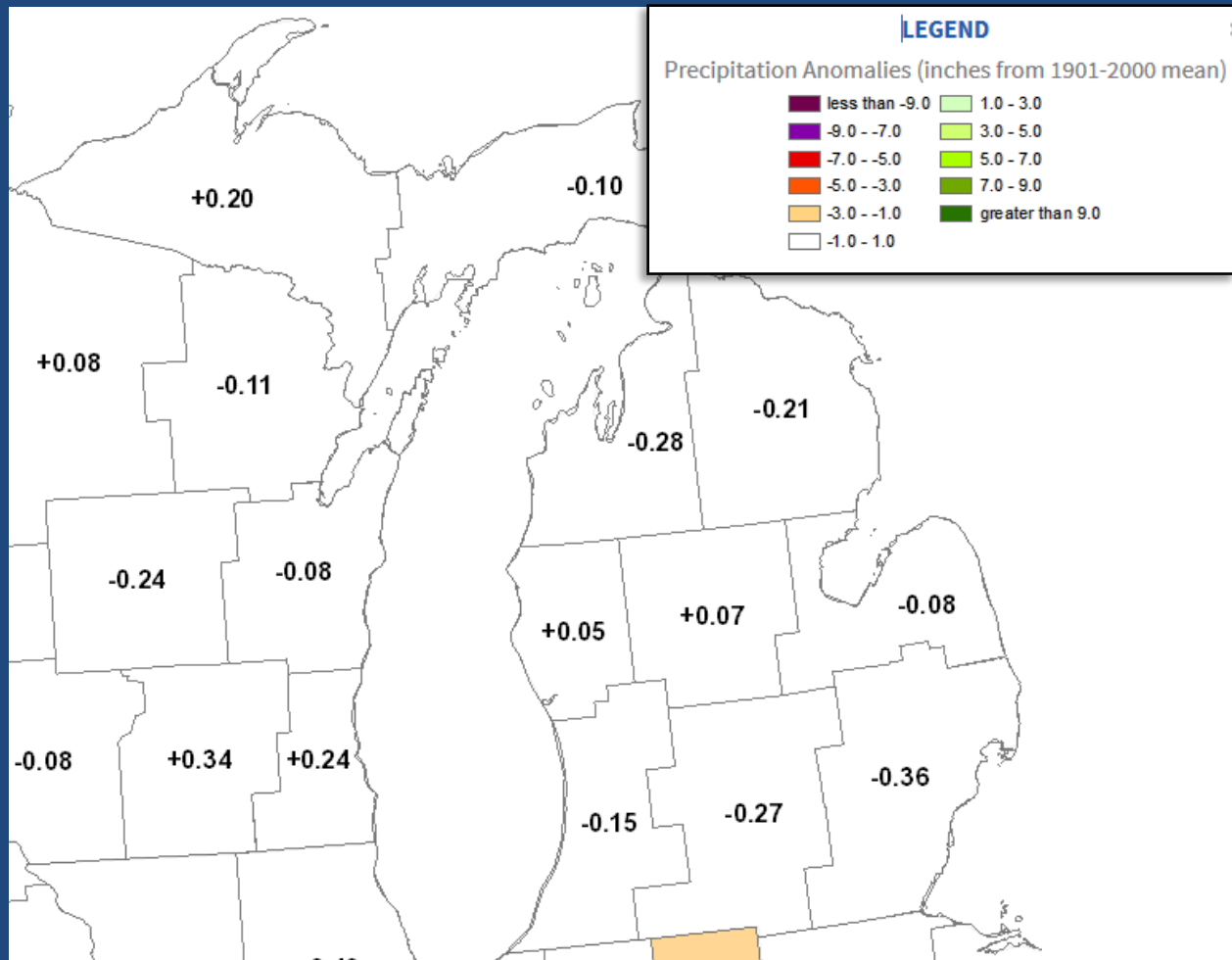




# Southeast Michigan Climate Summary

Precipitation Anomalies by NCEI Climate Division (page 3 of 3)

Location	Type	Precipitation
SAGINAW 3.0 NW	CoCoRaHS	1.66
SAGINAW 5W	COOP	1.70
SAGINAW 8NW	COOP	1.49
SAGINAW #3	COOP	1.74
SAGINAW MBS INTL AP	WBAN	1.24
SHELBY 0.4 SSE	CoCoRaHS	1.57
TROY 1.8 S	CoCoRaHS	1.42
WATERFORD 2.1 NW	CoCoRaHS	1.32
WHITE LAKE 0.5 E	CoCoRaHS	1.66
WYANDOTTE	COOP	1.36
YALE 1 NNW	COOP	1.47

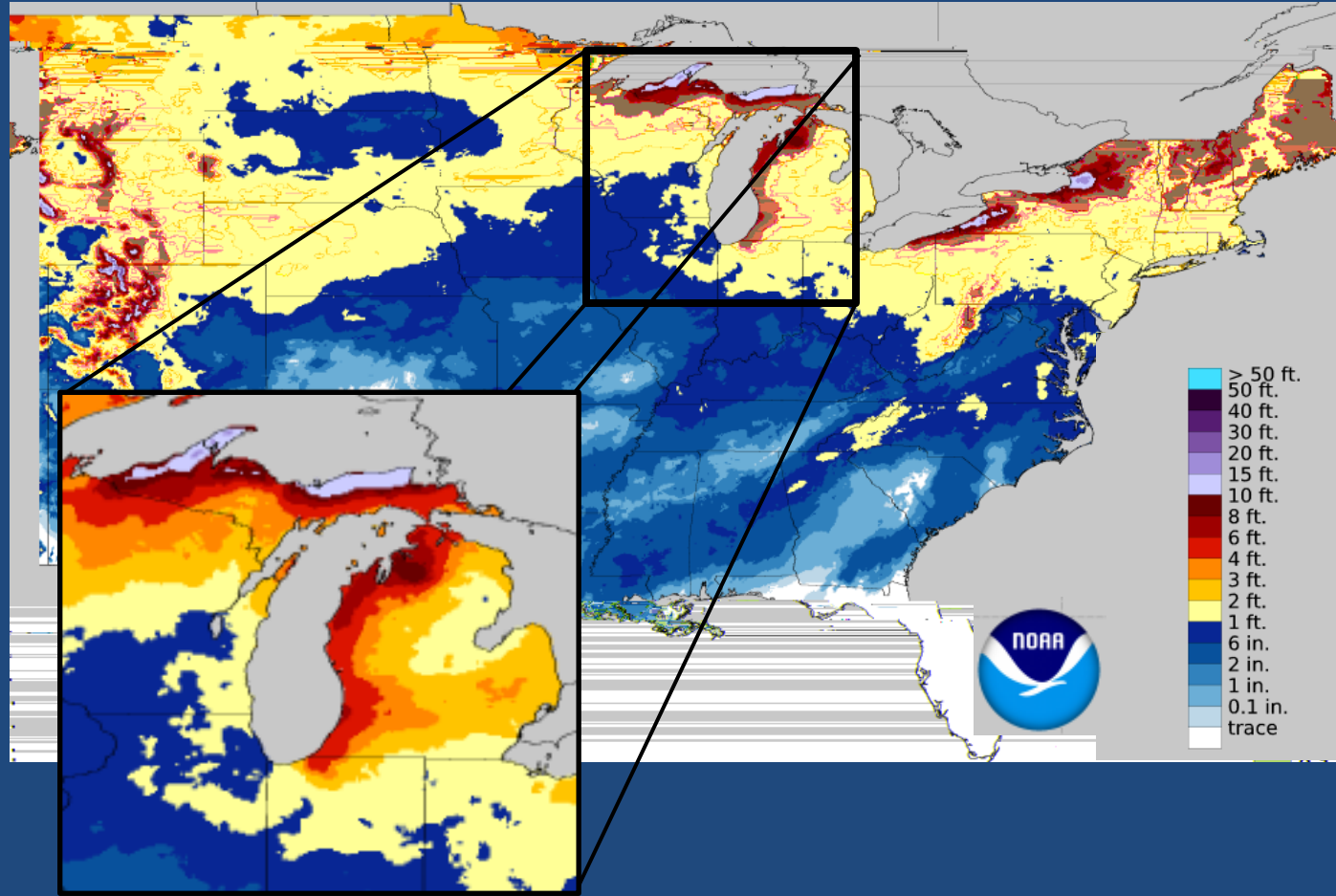




# Southeast Michigan Climate Summary

NOHRSC Season Snow Accumulation as of January 31, 2018 (page 1 of 2)

Location	Type	Snowfall
ADRIAN 2 NNE	COOP	6.1
ALGONAC WWTP	COOP	8.4
ANN ARBOR 2.1 WNW	CoCoRaHS	8.8
ANN ARBOR 3.1 SE	CoCoRaHS	10.7
ANN ARBOR SE	COOP	12.0
ANN ARBOR U OF MICH	COOP	12.8
BAD AXE	COOP	8.5
BURTON 4N	COOP	15.7
CASS CITY 1 SSW	COOP	9.4
CHELSEA	COOP	7.9
DETROIT METROPOLITAN AP	WBAN	9.2
DURAND WWTP	COOP	11.4
FARMINGTON	COOP	6.8
FARMINGTON HILLS 1.4 N	CoCoRaHS	11.9
FILION 5NNW	COOP	12.1
FLINT 7 W	COOP	20.2
FLINT BISHOP INTL AP	WBAN	20.2
FRASER 1.2 N	CoCoRaHS	7.4
GOODRICH	COOP	10.4
GROSSE POINTE FARMS	COOP	8.3
HARBOR BEACH 1 SSE	COOP	16.8
LAPEER 2W	COOP	19.0
LAPEER WWTP	COOP	13.2
LIVONIA 2.0 NE	CoCoRaHS	4.0
LIVONIA 2.3 NNW	CoCoRaHS	9.4
MANCHESTER	COOP	7.2
MIDLAND 1.8 ENE	CoCoRaHS	7.6
MILFORD GM PROVING GROUND	COOP	8.3
MILLINGTON 3 SE	COOP	17.8
MORENCI	COOP	6.6
NEW BALTIMORE 0.4 SSE	CoCoRaHS	9.0
NEWPORT 4SSE	COOP	9.3

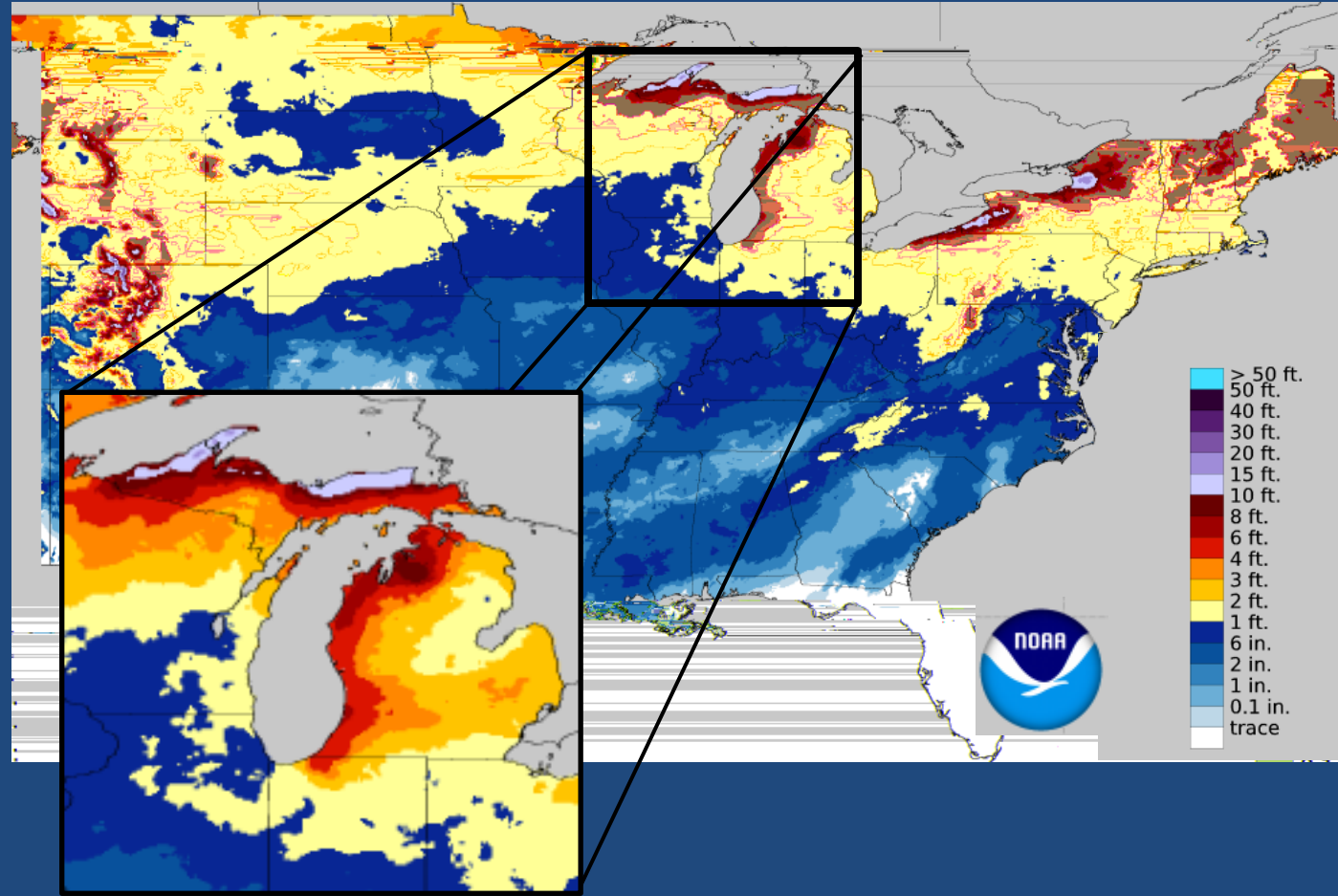




# Southeast Michigan Climate Summary

NOHRSC Season Snow Accumulation as of January 31, 2018 (page 1 of 2)

Location	Type	Snowfall
NORTHVILLE 3.2 ENE	CoCoRaHS	7.5
OIL CITY 2S	COOP	5.0
OWOSSO WWTP	COOP	9.5
PLYMOUTH 5.4 W	CoCoRaHS	7.8
PONTIAC WWTP	COOP	12.6
PORT HURON	COOP	5.2
PORT HURON 1.6 W	CoCoRaHS	8.7
RICHMOND 4 NNW	COOP	10.5
SAGINAW 3.0 NW	CoCoRaHS	10.0
SAGINAW 5W	COOP	8.7
SAGINAW 8NW	COOP	6.4
SAGINAW #3	COOP	7.6
SAGINAW MBS INTL AP	WBAN	4.4
SALINE 3.8 SSW	CoCoRaHS	5.5
WATERFORD 2.1 NW	CoCoRaHS	6.3
WYANDOTTE	COOP	9.7
YALE 1 NNW	COOP	14.0

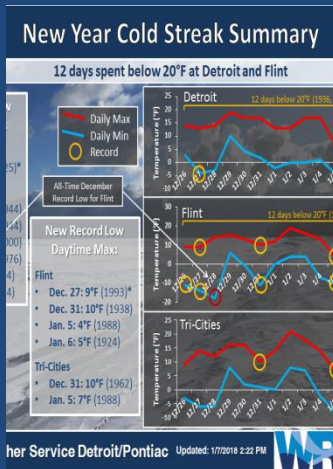






# Southeast Michigan Climate Summary

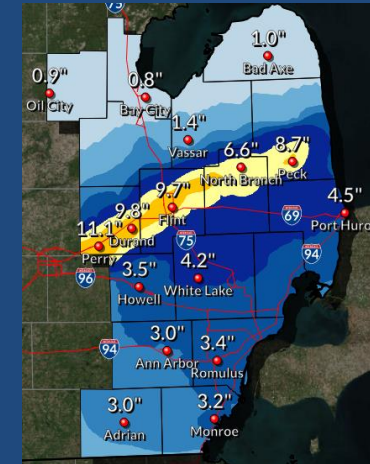
Significant Weather – click image for web story



[New Year Cold](#)



[Jan 12 Warmth & Snow](#)



[Jan 29 Snow](#)

