

*only copy*

NOAA Technical Memorandum NWS WR-172



---

FORECASTING HEAVY SNOW AT WENATCHEE, WASHINGTON

Salt Lake City, Utah  
December 1981

---

**U.S. DEPARTMENT OF  
COMMERCE**

National Oceanic and  
Atmospheric Administration

National Weather  
Service



NOAA TECHNICAL MEMORANDA  
National Weather Service, Western Region Subseries

The National Weather Service (NWS) Western Region (WR) Subseries provides an informal medium for the documentation and quick dissemination of results not appropriate, or not yet ready, for formal publication. The series is used to report on work in progress, to describe technical procedures and practices, or to relate progress to a limited audience. These Technical Memoranda will report on investigations devoted primarily to regional and local problems of interest mainly to personnel, and hence will not be widely distributed.

Papers 1 to 25 are in the former series, ESSA Technical Memoranda, Western Region Technical Memoranda (WRTM); papers 24 to 59 are in the former series, ESSA Technical Memoranda, Weather Bureau Technical Memoranda (WBTM). Beginning with 60, the papers are part of the series, NOAA Technical Memoranda NWS. Out-of-print memoranda are not listed.

Papers 2 to 22, except for 5 (revised edition), are available from the National Weather Service Western Region, Scientific Services Division, P. O. Box 11188, Federal Building, 125 South State Street, Salt Lake City, Utah 84147. Paper 5 (revised edition), and all others beginning with 25 are available from the National Technical Information Service, U. S. Department of Commerce, Sillis Building, 5285 Port Royal Road, Springfield, Virginia 22151. Prices vary for all paper copy; \$3.50 microfiche. Order by accession number shown in parentheses at end of each entry.

ESSA Technical Memoranda (WRTM)

- 2 Climatological Precipitation Probabilities. Compiled by Lucianne Miller, December 1965.
- 3 Western Region Pre- and Post-FP-3 Program, December 1, 1965, to February 20, 1966. Edward D. Diemer, March 1966.
- 5 Station Descriptions of Local Effects on Synoptic Weather Patterns. Philip Williams, Jr., April 1966 (revised November 1967, October 1969). (PB-17800)
- 8 Interpreting the RAREP. Herbert P. Benner, May 1966 (revised January 1967).
- 11 Some Electrical Processes in the Atmosphere. J. Latham, June 1966.
- 17 A Digitalized Summary of Radar Echoes within 100 Miles of Sacramento, California. J. A. Youngberg and L. B. Overaas, December 1966.
- 21 An Objective Aid for Forecasting the End of East Winds in the Columbia Gorge, July through October. D. John Coparanis, April 1967.
- 22 Derivation of Radar Horizons in Mountainous Terrain. Roger G. Pappas, April 1967.

ESSA Technical Memoranda, Weather Bureau Technical Memoranda (WBTM)

- 25 Verification of Operational Probability of Precipitation Forecasts, April 1966-March 1967. W. W. Dickey, October 1967. (PB-176240)
- 26 A Study of Winds in the Lake Mead Recreation Area. R. P. Augulis, January 1968. (PB-177830)
- 28 Weather Extremes. R. J. Schmidli, Jr., April 1968 (revised February 1981).
- 29 Small-Scale Analysis and Prediction. Philip Williams, Jr., May 1968. (PB-178425)
- 30 Numerical Weather Prediction and Synoptic Meteorology. Capt. Thomas D. Murphy, U.S.A.F., May 1968. (AD-673365)
- 31 Precipitation Detection Probabilities by Salt Lake ARTC Radars. Robert K. Belesky, July 1968. (PB-179084)
- 32 Probability Forecasting--A Problem Analysis with Reference to the Portland Fire Weather District. Harold S. Ayer, July 1968. (PB-179289)
- 35 Joint ESSA/FAA ARTC Radar Weather Surveillance Program. Herbert P. Benner and Devon B. Smith, December 1968 (revised June 1970). AD-681857)
- 36 Temperature Trends in Sacramento--Another Heat Island. Anthony D. Lentini, February 1969. (PB-183055)
- 37 Disposal of Logging Residues without Damage to Air Quality. Owen P. Cramer, March 1969. (PB-183057)
- 39 Upper-Air Lows over Northwestern United States. A. L. Jacobson, April 1969. (PB-184296)
- 40 The Man-Machine Mix in Applied Weather Forecasting in the 1970's. L. W. Snellman, August 1969. (PB-185068)
- 41 Analysis of the Southern California Santa Ana of January 15-17, 1966. Barry B. Aronovitch, August 1969. (PB-185670)
- 42 Forecasting Maximum Temperatures at Helena, Montana. David E. Olsen, October 1969. (PB-185762)
- 44 Estimated Return Periods for Short-Duration Precipitation in Arizona. Paul C. Kangieser, October 1969. (PB-187763)
- 46 Applications of the Net Radiometer to Short-Range Fog and Stratus Forecasting at Eugene, Oregon. L. Yee and E. Bates, December 1969. (PB-190476)
- 47 Statistical Analysis as a Flood Routing Tool. Robert J. C. Burnash, December 1969. (PB-188744)
- 48 Tsunami. Richard P. Augulis, February 1970. (PB-190157)
- 49 Predicting Precipitation Type. Robert J. C. Burnash and Floyd E. Hug, March 1970. (PB-190962)
- 50 Statistical Report on Aeroallergens (Pollens and Molds) Fort Huachuca, Arizona, 1969. Wayne S. Johnson, April 1970. (PB-191743)
- 51 Western Region Sea State and Surf Forecaster's Manual. Gordon C. Shields and Gerald B. Burdwell, July 1970. (PB-193102)
- 52 Sacramento Weather Radar Climatology. R. G. Pappas and C. M. Veliquette, July 1970. (PB-193347)
- 54 A Refinement of the Vorticity Field to Delineate Areas of Significant Precipitation. Barry B. Aronovitch, August 1970. (PB-194394)
- 55 Application of the SSARR Model to a Basin without Discharge Record. Vail Schermerhorn and Donal W. Kuehl, August 1970. (PB-194389)
- 56 Areal Coverage of Precipitation in Northwestern Utah. Philip Williams, Jr., and Werner J. Heck, September 1970. (PB-194389)
- 57 Preliminary Report on Agricultural Field Burning vs. Atmospheric Visibility in the Willamette Valley of Oregon. Earl M. Bates and David O. Chilcote, September 1970. (PB-194710)
- 58 Air Pollution by Jet Aircraft at Seattle-Tacoma Airport. Wallace R. Donaldson, October 1970. (COM-71-00017)
- 59 Application of PE Model Forecast Parameters to Local-Area Forecasting. Leonard W. Snellman, October 1970. (COM-71-00016)

NOAA Technical Memoranda (NWS WR)

- 60 An Aid for Forecasting the Minimum Temperature at Medford, Oregon. Arthur W. Fritz, October 1970. (COM-71-00120)
- 63 700-mb Warm Air Advection as a Forecasting Tool for Montana and Northern Idaho. Norris E. Woerner, February 1971. (COM-71-00349)
- 64 Wind and Weather Regimes at Great Falls, Montana. Warren B. Price, March 1971.
- 66 A Preliminary Report on Correlation of ARTCC Radar Echoes and Precipitation. Wilbur K. Hall, June 1971. (COM-71-00829)
- 69 National Weather Service Support to Soaring Activities. Ellis Burton, August 1971. (COM-71-00956)
- 71 Western Region Synoptic Analysis-Problems and Methods. Philip Williams, Jr., February 1972. (COM-72-10433)
- 74 Thunderstorms and Hail Days Probabilities in Nevada. Clarence M. Sakamoto, April 1972. (COM-72-10554)
- 75 A Study of the Low Level Jet Stream of the San Joaquin Valley. Ronald A. Willis and Philip Williams, Jr., May 1972. (COM-72-10707)
- 76 Monthly Climatological Charts of the Behavior of Fog and Low Stratus at Los Angeles International Airport. Donald M. Gales, July 1972. (COM-72-11140)
- 77 A Study of Radar Echo Distribution in Arizona During July and August. John E. Hales, Jr., July 1972. (COM-72-11136)
- 78 Forecasting Precipitation at Bakersfield, California, Using Pressure Gradient Vectors. Earl T. Riddiough, July 1972. (COM-72-11146)
- 79 Climate of Stockton, California. Robert C. Nelson, July 1972. (COM-72-10920)
- 80 Estimation of Number of Days Above or Below Selected Temperatures. Clarence M. Sakamoto, October 1972. (COM-72-10021)
- 81 An Aid for Forecasting Summer Maximum Temperatures at Seattle, Washington. Edgar G. Johnson, November 1972. (COM-73-10150)
- 82 Flash Flood Forecasting and Warning Program in the Western Region. Philip Williams, Jr., Chester L. Glenn, and Roland L. Raetz, December 1972. (revised March 1978). (COM-73-10251)
- 83 A Comparison of Manual and Semiautomatic Methods of Digitizing Analog Wind Records. Glenn E. Rasch, March 1973. (COM-73-10669)
- 86 Conditional Probabilities for Sequences of Wet Days at Phoenix, Arizona. Paul C. Kangieser, June 1973. (COM-73-11264)
- 87 A Refinement of the Use of K-Values in Forecasting Thunderstorms in Washington and Oregon. Robert Y. G. Lee, June 1973. (COM-73-11276)
- 89 Objective Forecast Precipitation over the Western Region of the United States. Julia N. Paegle and Larry P. Kierulff, Sept. 1973. (COM-73-11946/3AS)
- 91 Arizona "Eddy" Tornadoes. Robert S. Ingram, October 1973. (COM-73-10465)
- 92 Smoke Management in the Willamette Valley. Earl M. Bates, May 1974. (COM-74-11277/AS)
- 93 An Operational Evaluation of 500-mb Type Regression Equations. Alexander E. MacDonald, June 1974. (COM-74-11407/AS)
- 94 Conditional Probability of Visibility Less than One-Half Mile in Radiation Fog at Fresno, California. John D. Thomas, August 1974. (COM-74-11555/AS)
- 96 Map Type Precipitation Probabilities for the Western Region. Glenn E. Rasch and Alexander E. MacDonald, February 1975. (COM-75-10428/AS)
- 97 Eastern Pacific Cut-Off Low of April 21-28, 1974. William J. Alder and George R. Miller, January 1976. (PB-250-711/AS)
- 98 Study on a Significant Precipitation Episode in Western United States. Ira S. Brenner, April 1976. (COM-75-10719/AS)
- 99 A Study of Flash Flood Susceptibility--A Basin in Southern Arizona. Gerald Williams, August 1975. (COM-75-11360/AS)
- 102 A Set of Rules for Forecasting Temperatures in Napa and Sonoma Counties. Wesley L. Tuft, October 1975. (PB-246-902/AS)
- 103 Application of the National Weather Service Flash-Flood Program in the Western Region. Gerald Williams, January 1976. (PB-253-053/AS)
- 104 Objective Aids for Forecasting Minimum Temperatures at Reno, Nevada, During the Summer Months. Christopher D. Hill, January 1976. (PB-252-866/AS)
- 105 Forecasting the Mono Wind. Charles P. Ruscha, Jr., February 1976. (PB-254-650)
- 106 Use of MOS Forecast Parameters in Temperature Forecasting. John C. Plankinton, Jr., March 1976. (PB-254-649)
- 107 Map Types as Aids in Using MOS PoPs in Western United States. Ira S. Brenner, August 1976. (PB-259-594)
- 108 Other Kinds of Wind Shear. Christopher D. Hill, August 1976. (PB-260-437/AS)
- 109 Forecasting North Winds in the Upper Sacramento Valley and Adjoining Forests. Christopher E. Fontana, September 1976. (PB-273-677/AS)
- 110 Cool Inflow as a Weakening Influence on Eastern Pacific Tropical Cyclones. William J. Denney, November 1976. (PB-264-655/AS)
- 112 The MAN/MOS Program. Alexander E. MacDonald, February 1977. (PB-265-941/AS)
- 113 Winter Season Minimum Temperature Formula for Bakersfield, California, Using Multiple Regression. Michael J. Oard, February 1977. (PB-273-694/AS)
- 114 Tropical Cyclone Kathleen. James R. Fors, February 1977. (PB-273-676/AS)
- 116 A Study of Wind Gusts on Lake Mead. Bradley Colman, April 1977. (PB-268-847)
- 117 The Relative Frequency of Cumulonimbus Clouds at the Nevada Test Site as a Function of K-Value. R. F. Quiring, April 1977. (PB-272-831)
- 118 Moisture Distribution Modification by Upward Vertical Motion. Ira S. Brenner, April 1977. (PB-268-740)
- 119 Relative Frequency of Occurrence of Warm Season Echo Activity as a Function of Stability Indices Computed from the Yucca Flat, Nevada, Rawinsonde. Darryl Randerson, June 1977. (PB-271-290/AS)

This publication has been reviewed  
and is approved for publication  
by Scientific Services Division,  
Western Region.

A handwritten signature in black ink, appearing to read "L. W. Snellman". The signature is written in a cursive style with a large, prominent initial "L".

L. W. Snellman, Chief  
Scientific Services Division  
Western Region Headquarters  
Salt Lake City, Utah

## CONTENTS

	<u>Page</u>
Tables and Figures . . . . .	iv
Abstract . . . . .	1
I. Introduction . . . . .	1
II. Climatology of Heavy Snow at Wenatchee . . . . .	1
III. Warm Advection Snowstorms . . . . .	2
IV. Cold Advection Snowstorms . . . . .	4
V. Example of a Warm Advection Heavy Snow; December 2, 1980 . . . . .	5
VI. Example of a Cold Advection Heavy Snow; November 18-19, 1978 . . . . .	5
VII. Summary . . . . .	6
VIII. References . . . . .	11
IX. Bibliography . . . . .	11

## TABLES AND FIGURES

	<u>Page</u>
Table 1. Average temperature at beginning and end of warm advection heavy snows. Spokane sounding . . . . .	3
Figure 1. Upper-air patterns. 12Z December 1, 1980 . . . . .	7
Figure 2. Upper-air patterns. 00Z December 2, 1980 . . . . .	7
Figure 3. Upper-air patterns. 12Z December 2, 1980 . . . . .	7
Figure 4. Upper-air patterns. 00Z December 3, 1980 . . . . .	7
Figure 5. LFM prognosis series 12Z December 1, 1980 through 00Z December 3, 1980 . . . . .	8
Figure 6. Upper-air patterns. 12Z November 18, 1978 . . . . .	9
Figure 7. Upper-air patterns. 00Z November 19, 1978 . . . . .	9
Figure 8. Upper-air patterns. 12Z November 19, 1978 . . . . .	9
Figure 9. LFM prognosis series 00Z November 18, 1978 through 12Z November 19, 1978 . . . . .	10

NOAA Technical Memorandum NWS WR-172

FORECASTING HEAVY SNOW AT WENATCHEE, WASHINGTON

James W. Holcomb

Weather Service Office  
Wenatchee, Washington  
December 1981

UNITED STATES  
DEPARTMENT OF COMMERCE  
Malcolm Baldrige, Secretary

National Oceanic and  
Atmospheric Administration  
John V. Byrne, Administrator

National Weather  
Service  
Richard E. Hailgren, Director



## FORECASTING HEAVY SNOW AT WENATCHEE, WASHINGTON

James W. Holcomb  
Weather Service Office  
Wenatchee, Washington

### ABSTRACT

An examination of past cases indicates that strong warm advection was the principle characteristic of the majority of heavy snows at Wenatchee. Further examination of these cases revealed that a high probability of heavy snow existed when temperatures at the 850- and 700-mb levels in the cold air in advance of the warm advection were below specific critical values.

The only other well defined heavy snow pattern occurred during Arctic outbreaks associated with strong southward moving upper troughs or closed lows. These cases featured cold advection with heavy snow developing in easterly upslope flow against the Cascade range.

### I. INTRODUCTION

Heavy snow, defined as 4" or more in 12 hours or 6" or more in 24 hours, occurs on the average of three times each winter at Wenatchee. It is frequent enough and has sufficient impact on area activities that public safety agencies desire advance warning of this event. Experience indicates that for a heavy snow warning to be effective it must be issued during daytime working hours. A warning of heavy snow expected to begin early tomorrow morning, for example, would have to be issued the previous day to provide any benefit. Therefore, the forecaster needs to recognize well in advance those situations that could lead to heavy snow.

An examination of all heavy snow cases at Wenatchee during the period 1965-1980 indicates that most heavy snows occurred under two well defined patterns. The vast majority occurred when strong warm advection was associated with an incoming Pacific storm and a cold airmass existing over the Columbia River Basin. Temperatures at 850- and 700-mb levels in the cold air were below definite threshold values in nearly all cases prior to heavy snow cases. Heavy snow rarely occurred when temperatures were above these values. Most of the remaining heavy snow cases occurred with Arctic outbreaks. The potential for heavy snow in these latter cases depended upon the strength of the trough or closed low associated with the Arctic outbreak and the required upward motion indicated by strong positive vorticity advection and orographic lifting.

### II. CLIMATOLOGY OF HEAVY SNOW AT WENATCHEE

Wenatchee is located at the confluence of the Wenatchee and Columbia Rivers in a rather deep valley with valley floor elevations ranging from 650 to 1200 feet. The Waterville Plateau rises to an elevation of about 3000 feet a few miles to the east while the Wenatchee Range rises to nearly 7000 feet immediately to the south and southwest. In winter this valley traps and holds cold air with temperatures

near or below freezing. The warmer, moist air associated with Pacific storms usually passes over the top of the trapped cold air. Frozen precipitation often occurs under these conditions. Similar conditions prevail in all the deeper valleys along the Cascade east slope.

During the 16-year period 1965-1980, a total of 50 heavy snows occurred at the Wenatchee WSO. The seasonal frequency varied from none during the 1966-67 and 1976-77 winters, to six heavy snows during the 1968-69 and 1971-72 winters. Forty heavy snows occurred in December and January, six in November and four in February. Snowfalls during the storms exceeded 6" in 60% of the storms. Five storms exceeded 10" and one storm produced 18" during a 24-hour period. The average storm duration was 14 hours and most storms met the heavy snow criteria of 4" in a 12-hour period.

Strong warm advection was the principle factor in 42 of the 50 heavy snow cases. Cold advection with easterly upslope flow accounted for five of the cases. No significant temperature advection existed in the three remaining cases. These three non-advection cases, all of which produced snowfalls just meeting the heavy snow criteria, had only one common factor--the presence of a southwesterly 500-mb jet over the area.

### III. WARM ADVECTION SNOWSTORMS

Warm advection storms usually produced heavy snow along the entire Cascade east slope and often over much of eastern Washington. Previous studies by Younkina [1] and Woerner [2] note the importance of warm advection to heavy snows over the Pacific Northwest. The physical reasoning connecting upward vertical motion to warm advection is shown in the adiabatic equation for vertical velocity (see Petterssen):

$$w = - \frac{\frac{\partial T}{\partial t} + v \frac{\partial T}{\partial s}}{\gamma_w - \gamma}$$

where  $w$  = vertical velocity, positive upward

$\frac{\partial T}{\partial t}$  = local temperature change

$v \frac{\partial T}{\partial s}$  = temperature advection term along streamline, negative with warm advection

$\gamma_w$  = wet adiabatic rate when air saturated

$\gamma$  = current lapse rate

The numerator of this equation states that for upward vertical motion to develop, the temperature advection term,  $v \frac{\partial T}{\partial s}$ , must be greater in absolute value than the local temperature change,  $\frac{\partial T}{\partial t}$ . Therefore, a good upward motion field is most likely in a warm advection pattern driven along by strong winds.



The colder an airmass temperature is prior to the beginning of warm advection the stronger the advection pattern is. Consequently, an investigation was made to see if there were critical airmass temperatures in the cold air prior to the onset of heavy snow. Table 1 shows the average temperature at the 850- and 700-mb levels at the beginning and end of all warm advection heavy snow cases for which data were available (33 out of the 42 heavy snow cases).

Table 1: Average temperatures at beginning and end of warm advection heavy snows. Spokane sounding. Temperatures C°.

LEVEL	AVERAGE TEMP. @ BEGINNING	AVERAGE TEMP. @ END	AVERAGE CHANGE	MEAN DECEMBER MEAN JANUARY
700 mb	-16.0	-6.6	+9.4	<u>-7.0</u> -11.9
850 mb	- 7.7	+0.3	+8.0	<u>-2.2</u> -5.0

These upper-air temperatures were obtained from Spokane (GEG), the nearest radiosonde station representative of the Wenatchee environment. The table also contains the normal temperature values at these levels for December and January [3]. The data show that these temperatures averaged about 5°C below normal at the start of the warm advection and warmed an average of 8-9°C during the snow-fall period. In addition, the following precedent conditions were noted:

1. In all cases the 700-mb temperature was -10°C or lower at the beginning of the warm advection.
2. In all but one case the corresponding 850-mb temperature was -4°C or lower.

Since heavy snow rarely occurred during warm advection patterns when airmass temperatures were greater than these values, these temperatures indicate threshold temperatures that the forecaster should consider in deciding whether or not to forecast heavy snow for Wenatchee.

The speed of the advecting wind during heavy-snow periods was also investigated for critical values. In all warm-advection heavy snows, the 500-mb winds exceeded 50 knots and the 500-mb jet axis was located over or just south of the state of Washington. Wind directions ranged mainly between SW and NW. When the advecting wind at 500 mbs was less than 50 knots or if the 500-mb jet axis was north of the state during the warm advection, little or no precipitation occurred, even in cases where the initial airmass temperatures were favorable and well below critical values. It is important that the warm advection and strong advecting winds occur simultaneously for heavy snow to occur.

Other factors, such as the strength of positive vorticity-advection, the location of a surface low-center with respect to the area of heavy snow, etc. were not reliable indicators of heavy snow. Positive vorticity advection of varying degrees was present with warm advection snows, but it was not necessarily very strong. Goree [4] and Brown [5] state that in heavy snow cases east of the Rocky Mountains, heavy snow is nearly always confined to areas to the left (usually north) of the path of the surface low center. At Wenatchee this is not the case with most warm-advection heavy snows since the associated surface low usually moves inland across southern British Columbia. The reason for this is surely related to topographical influences. Cold air that is trapped in deep valleys cannot be easily swept out by the warmer air in the southern sector of storms so precipitation remains as snow rather than rain.

The question of rain versus snow can arise especially early and late in the snow season. However, during December and January, if the 850- and 700-mb temperatures are below the critical values stated above, snow occurs even if the surface temperature is several degrees above freezing when the precipitation begins.

The numerical predictions from NMC have often been helpful in forecasting the development and timing of warm-advection snows. The LFM progs are especially helpful and easy to use since warm advection is depicted by the intersections of the thickness contours and surface isobars. Snow usually starts when the warmer thickness values begin to penetrate eastern Washington. Satellite pictures over the Pacific have been useful in detecting developing warm-advection patterns and in checking the validity of initial LFM thickness analyses.

#### IV. COLD ADVECTION SNOWSTORMS

Strong troughs moving southward and associated with Arctic outbreaks provide the only other well defined pattern associated with heavy snow at Wenatchee. Heavy snow fell when the lower level winds shifted to a northeast direction driving moist air upslope against the Cascades. Wenatchee is especially well situated to receive heavy snow under northeast flow since a high mountain ridge lies immediately to the southwest of the city. While it is common for Wenatchee to be the only station to observe heavy snow in eastern Washington, in this type of flow, heavy snow will often fall along much of the lower Cascade east slope. Most other regular reporting stations in eastern Washington, such as Omak, Yakima, and Spokane, are not in topographically favored areas to receive heavy snow with northeasterly flow.

In order for heavy snow to occur strong positive vorticity-advection must exist with the trough. Absolute vorticity values on the order of  $16 \times 10^{-5}$  per second or greater were associated with the troughs that produced heavy snow. Snow with this type of flow is usually light and fluffy so that 4" or more can accumulate in a short time but will not have much liquid water content. If the southward moving trough develops into a closed low which stalls in the Wenatchee vicinity, then snowfall will be of a longer duration and may spread over a larger area of eastern Washington.

Cold advection snow at Wenatchee begins when the low level wind, up through 850 mb, shifts to a northeast direction. LFM and FOUS numerical guidance provide good indications of the development of strong southward moving troughs and the timing of lower level flow changes to northeast.

## V. EXAMPLE OF A WARM ADVECTION HEAVY SNOW; DECEMBER 2, 1980

This storm began shortly after midnight on December 2 and dropped 6-10" of snow in the Wenatchee area by mid-afternoon. Precipitation totaled .93" with a snowfall of 6" at the Wenatchee WSO. Pragborn Field (EAT), a short distance from the WSO at an elevation of 1250', received 10" of snow. Heavy snowfall was general over much of eastern Washington.

Figures 1-4 show the upper-air patterns at 850-, 700-, and 500-mb levels as they evolved beginning at 12Z, December 1. At that time (Figure 1) a deep, cold airmass lay over eastern Washington with a 700-mb temperature of  $-14^{\circ}\text{C}$  at Spokane (GEG), well below the critical value for heavy snow. The 850-mb temperature of  $-3^{\circ}\text{C}$  was marginal compared to temperatures usually present prior to the onset of heavy snow (i.e.,  $-4^{\circ}\text{C}$  or lower). However, it was considered close enough so that a heavy snow warning was issued for Wenatchee in the afternoon of December 1. The 00Z December 2 upper-air data (Figure 2) showed strong warm advection beginning over Oregon with southwest flow existing over Washington. The 500-mb jet, which was over southern Oregon earlier, was moving northward. By 12Z December 2 (Figure 3) the strongest warm advection at 700 mb was over southern Washington moving northeastward under the 500-mb jet which had shifted northward over Washington. By 00Z December 3 (Figure 4) the warm tongue at 850- and 700-mb levels was over eastern Washington. The snow had tapered off in the Wenatchee area by this time. The Spokane 700-mb temperature had warmed  $11^{\circ}\text{C}$  and the 850-mb temperature had warmed  $5^{\circ}\text{C}$  during the heavy snow period.

The LFM prog series, based on initial data for 12Z December 1, is given in Figure 5. The progs showed the developing warm advection pattern. Note the intersections of 1000-500-mb thickness isopleths and surface isobars. Strong warm advection is indicated on the 00Z and 12Z, December 2 prog panels. These progs also forecast the 500-mb jet to move northward over Washington as the short-wave trough over British Columbia phased in with the eastward moving trough in the southern branch of the westerlies.

## VI. EXAMPLE OF A COLD ADVECTION HEAVY SNOW; NOVEMBER 18-19, 1978

Snow began just before noon on November 18 and continued into November 19. Six inches of snow fell at Wenatchee WSO, 12" fell at the southern edge of town, and three to four feet of powdery snow was reported at higher elevations southwest of Wenatchee. Snowfall in the Columbia Basin, away from the mountains, ranged from 2-5".

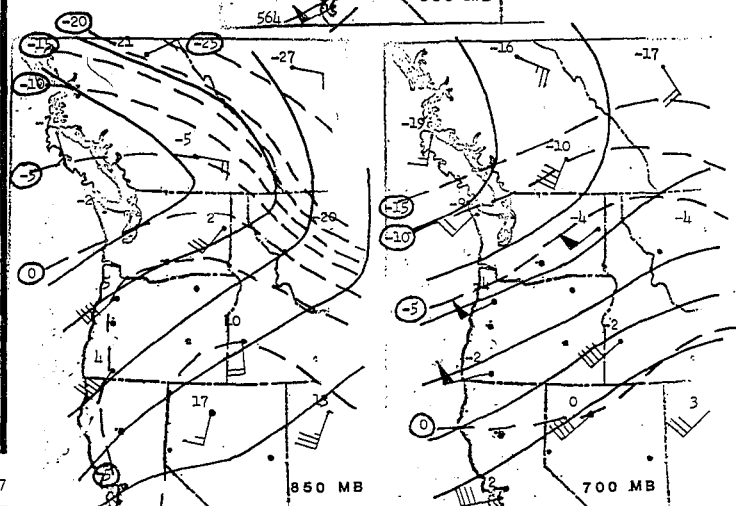
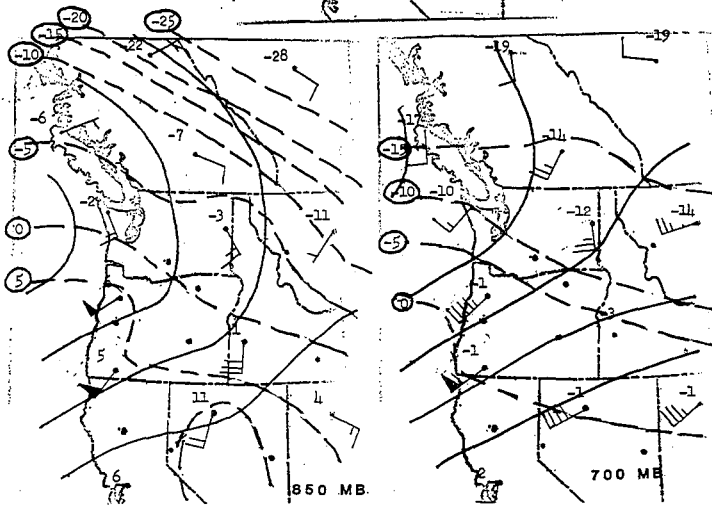
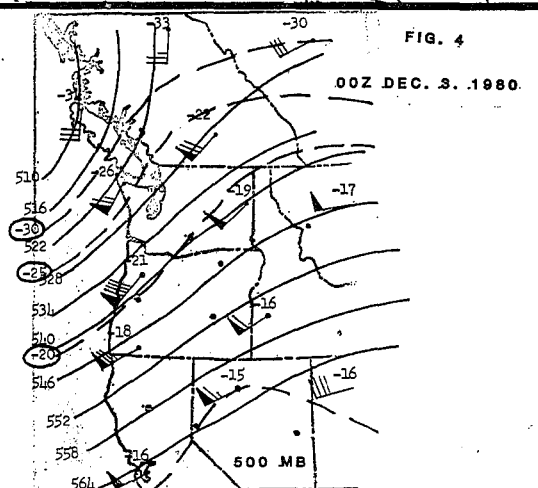
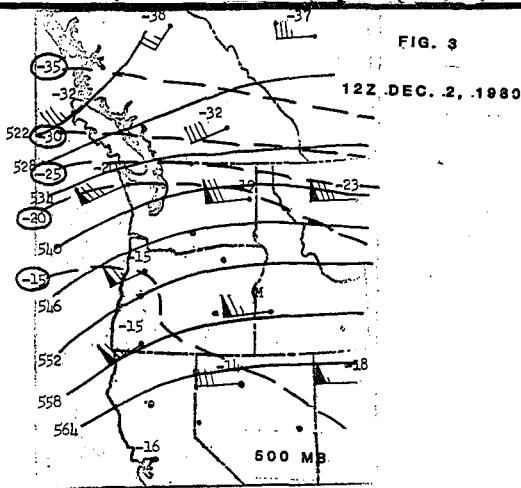
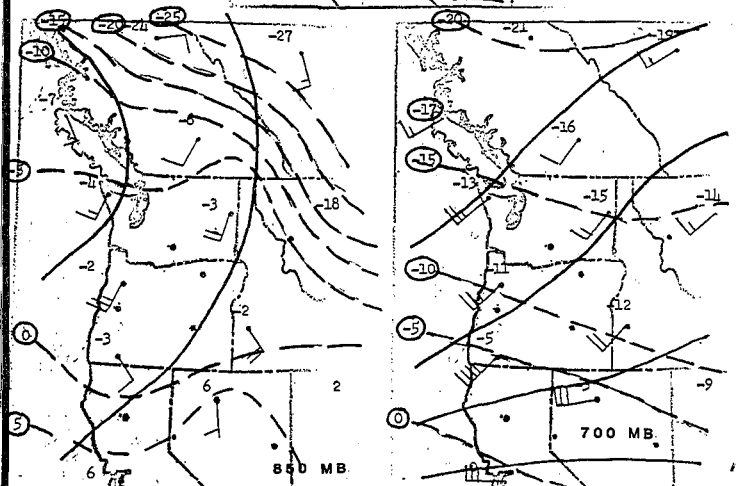
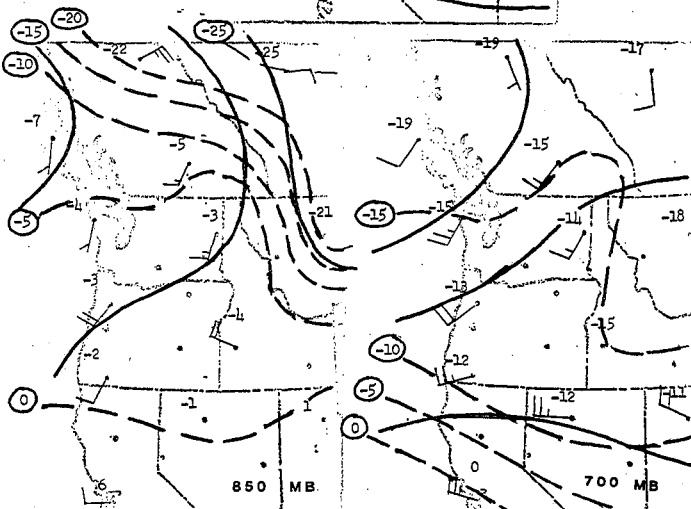
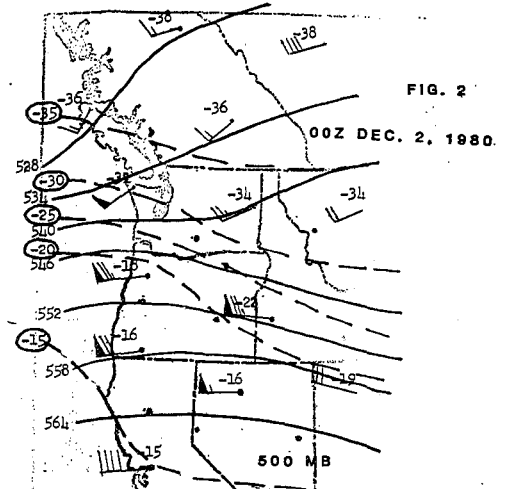
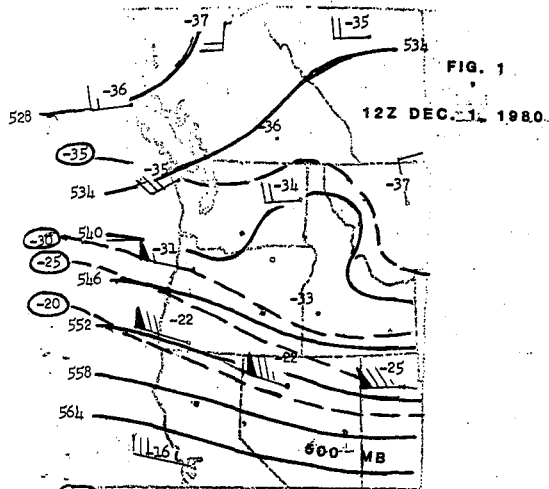
Figures 6-8 show the upper-air patterns at 850-mb and 500-mb levels as they evolved during this storm. At 12Z, November 18, (Figure 6), an upper-level trough was dropping southward over British Columbia. The leading edge of the Arctic air at 850 mb was near the Canadian border at this time. The Arctic front with a wind shift to northeast moved into Wenatchee just before noon on the 18th and snow commenced at that time. Low level winds became strong easterly as the trough drifted southward. A low-pressure center developed near the mouth of the Columbia River (Figures 7 and 8). Temperatures at the 850-mb level dropped from  $-2$  to  $-13^{\circ}\text{C}$  at Spokane during the period of snowfall. The surface temperature at Wenatchee dropped from the mid 30s at the beginning of the snow to the mid 20s by the afternoon of November 18.

The LFM prog series, based on initial data for 00Z November 18, Figure 9, forecast the 500-mb trough to move southward from British Columbia into Washington during November 18. This motion was associated with strong, positive vorticity advection. The associated surface progs also indicated the development of strong northeasterly winds.

## VII. SUMMARY

Strong warm-air advection over an existing cold air mass is responsible for the majority of heavy snows at Wenatchee. The prestorm criteria are: 1. 850-mb temperature at Spokane  $-4^{\circ}\text{C}$  or lower in cold air preceding the warm advection. 2. 700-mb temperature  $-10^{\circ}\text{C}$  or lower. Heavy snow will occur if significant warm advection occurs during the following 12-18 hours which will raise temperatures at these levels an average of  $8^{\circ}\text{C}$ . The warm advection must be associated with a 500-mb jet lying over or just south of Washington with wind speeds 50 knots or greater. Positive vorticity advection accompanies these storms but is variable in intensity and not necessarily strong. The position of the surface low center is not critical and usually moves inland north of Wenatchee. Snow begins soon after the warm advection at 700- and 850-mb levels reaches eastern Washington. The snow ends or tapers off when the axis of the warm tongue passes east of the Wenatchee. Heavy snow associated with warm advection is usually general along the entire Cascade east slopes and eastern Washington.

Cold air advection associated with Arctic outbreaks is responsible for most of the remainder of heavy snow cases at Wenatchee. A favorable flow pattern for this type of heavy snow is a southward moving 500-mb trough with strong positive-vorticity advection occurring in eastern Washington. Absolute vorticity values in the trough were on the order of  $16 \times 10^{-5}$  per second or greater. Snow begins when lower level winds become northeasterly. Heavy snowfall with this type is often fluffy and confined to the immediate upslope area of the Cascades with Wenatchee commonly the only reporting station receiving heavy snow.



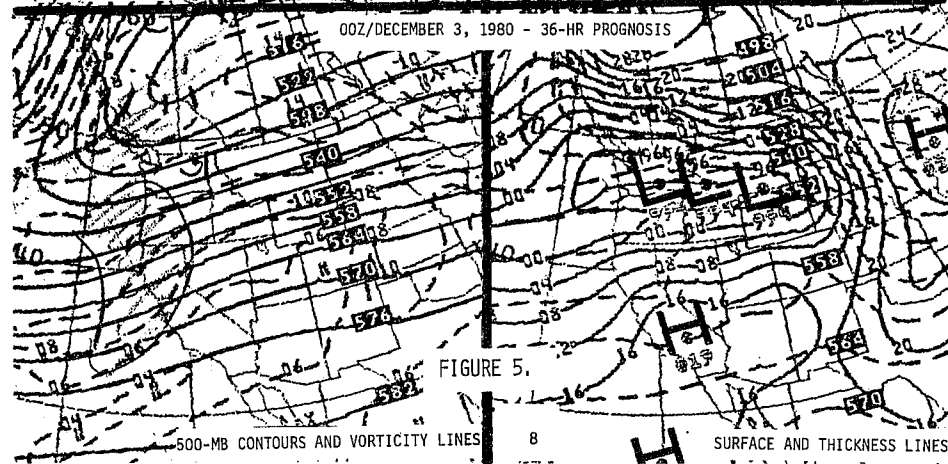
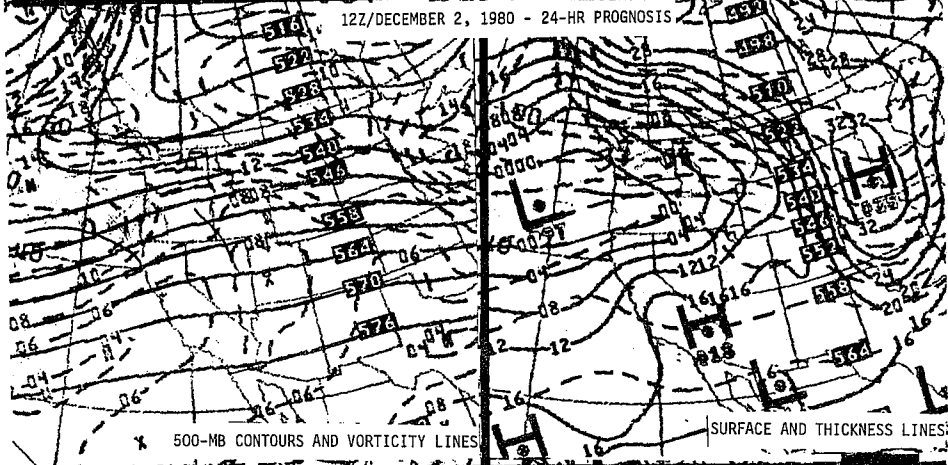


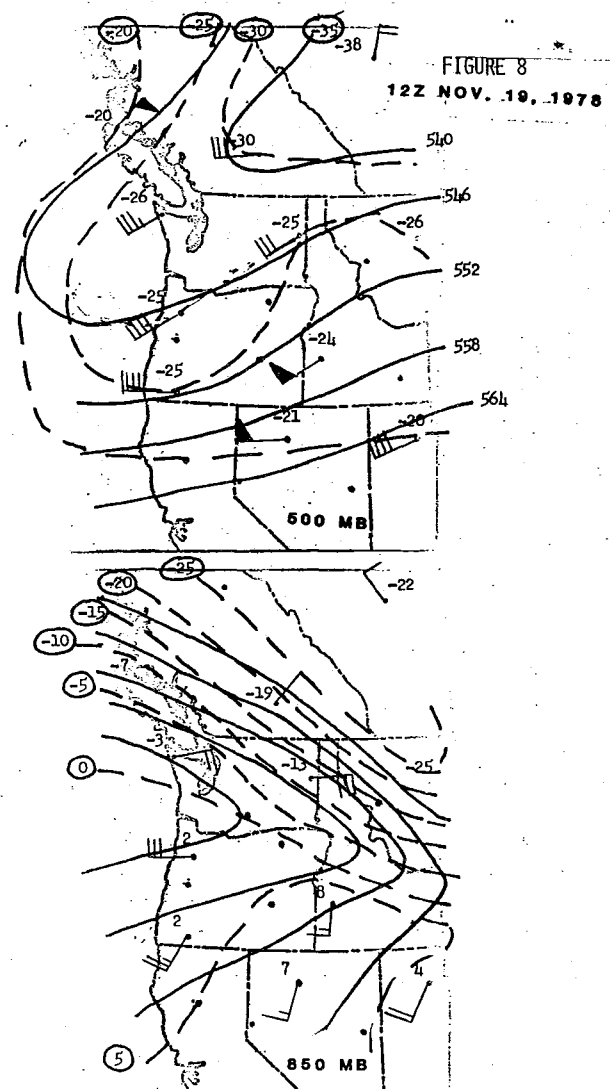
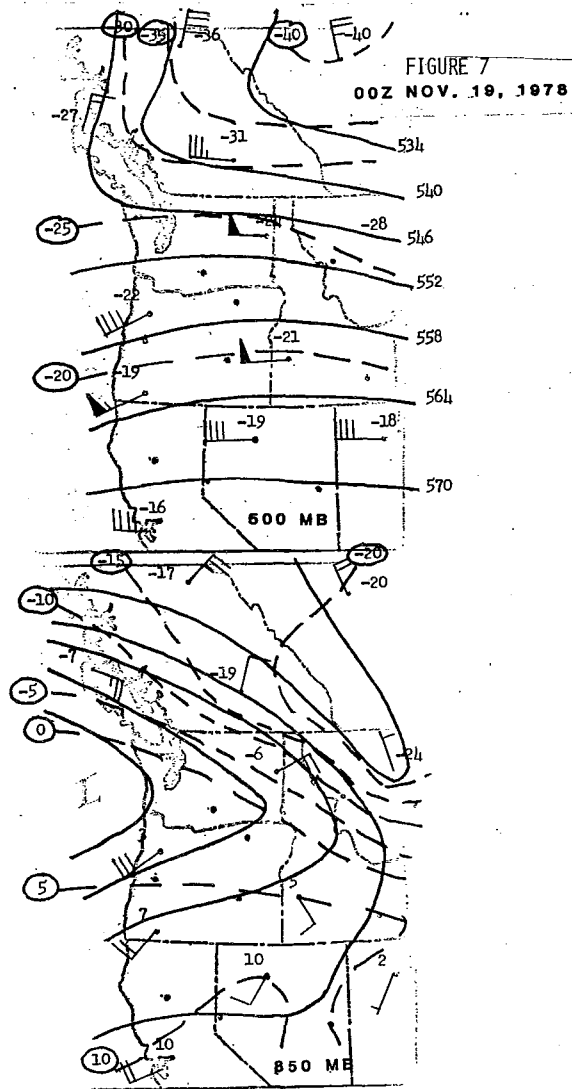
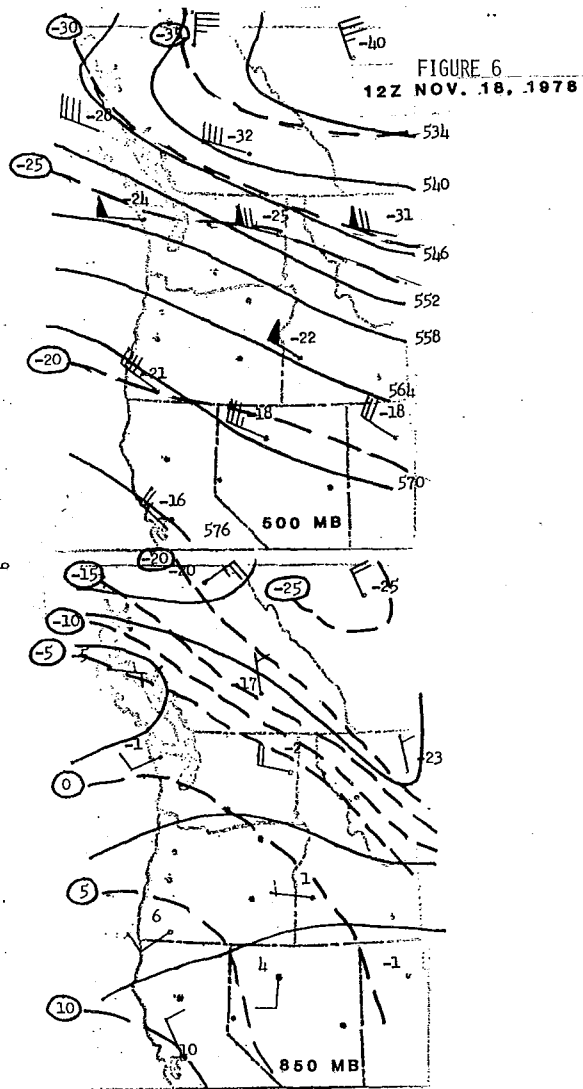


FIGURE 5.



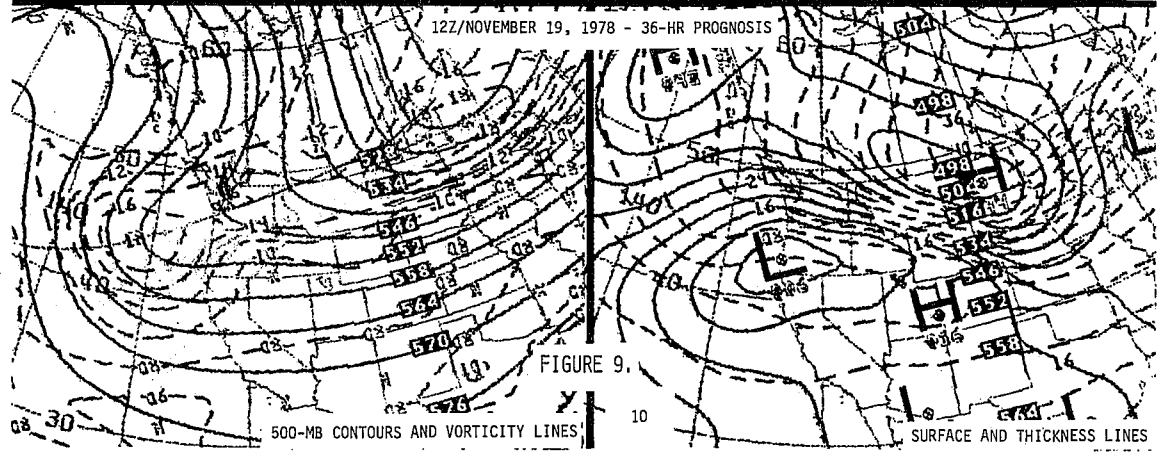
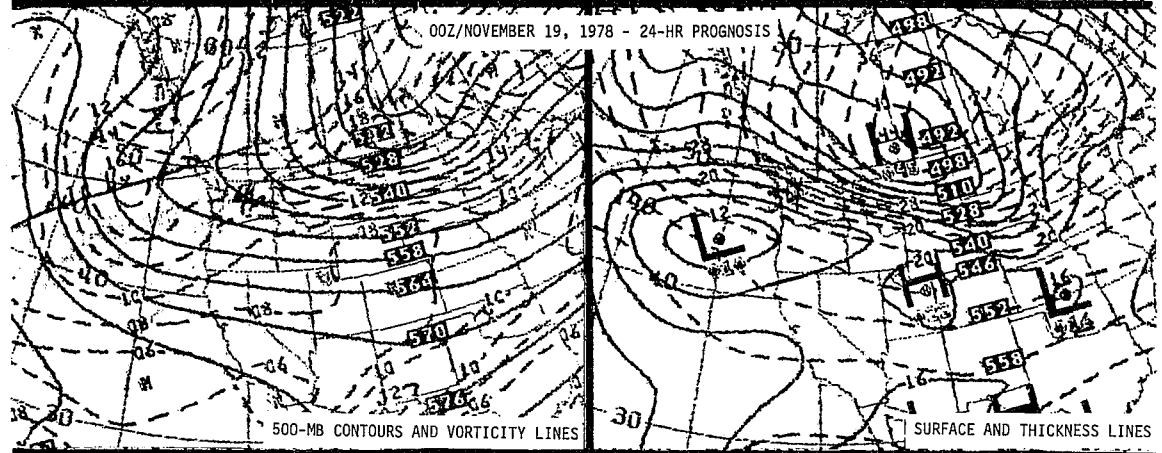
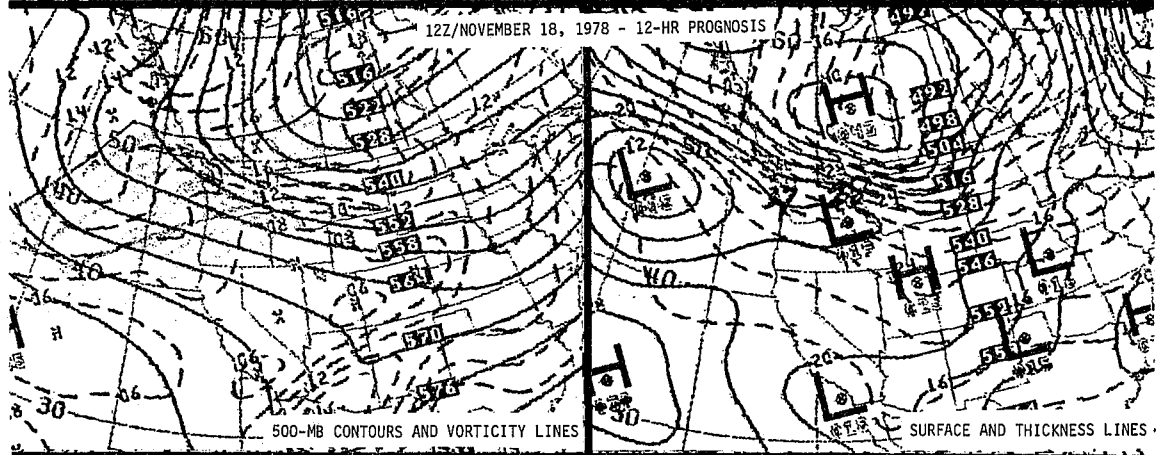
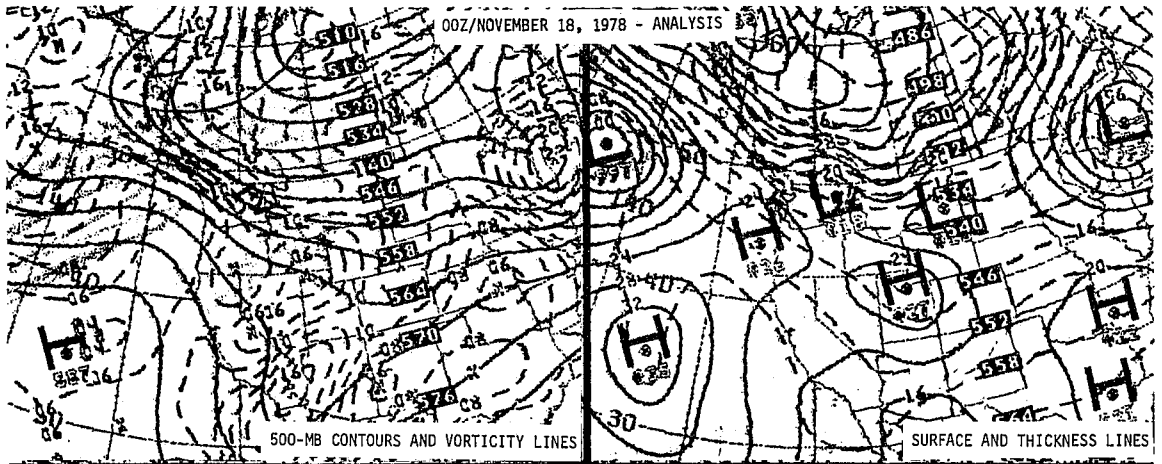


FIGURE 9.



## VIII. REFERENCES

- [1] Younkin, R. J., "Circulation Patterns Associated with Heavy Snowfall over the Western United States". Monthly Weather Review, Vol. 96, No. 12, December 1968, pp. 851-853.
- [2] Woerner, Norris E., "700-mb Warm Air Advection as a Forecasting Tool for Montana and Northern Idaho". NOAA Technical Memorandum NWS WR-63, February 1971.
- [3] U. S. Weather Bureau, "Upper Air Climatology of the United States, Part I". Technical Paper No. 32, June 1957.
- [4] Goree, P. A. and Younkin, R. J., "Synoptic Climatology of Heavy Snowfall Over the Central and Eastern United States". Monthly Weather Review, Vol. 94, No. 11, November 1966, pp. 663-668.
- [5] Brown, Richard F. and Younkin, Russell J., "Some Relationships Between 850-mb Lows and Heavy Snow Occurrences Over the Central and Eastern United States". Monthly Weather Review, Vol. 98, No. 5, May 1970, pp. 399-401.

## IX. BIBLIOGRAPHY

- Cook, Billie J., "A Snow Index Using 200-mb Warm Advection". National Weather Digest, Vol. 5, No. 2, May 1980, pp. 29-40.
- Petterssen, Sverre, Weather Analysis and Forecasting. Volume I, Second Edition, Chapter 14, pp. 292-303.

Technical Memoranda NWS WR: (Continued)

- Climatological Prediction of Cumulonimbus Clouds in the Vicinity of the Yucca Flat Weather Station. R. F. Quiring, June 1977. (PB-271-704/AS)
- A Method for Transforming Temperature Distribution to Normality. Morris S. Webb, Jr., June 1977. (PB-271-742/AS)
- Statistical Guidance for Prediction of Eastern North Pacific Tropical Cyclone Motion - Part I. Charles J. Neumann and Preston W. Leftwich, August 1977. (PB-272-661)
- Statistical Guidance on the Prediction of Eastern North Pacific Tropical Cyclone Motion - Part II. Preston W. Leftwich and Charles J. Neumann, August 1977. (PB-273-155/AS)
- Development of a Probability Equation for Winter-Type Precipitation Patterns in Great Falls, Montana. Kenneth B. Hielke, February 1978. (PB-281-387/AS)
- Hand Calculator Program to Compute Parcel Thermal Dynamics. Dan Gudgeal, April 1978. (PB-283-080/AS)
- Fire Whirls. David W. Goens, May 1978. (PB-283-866/AS)
- Flash-Flood Procedure. Ralph C. Hatch and Gerald Williams, May 1978. (PB-285-014/AS)
- Automated Fire-Weather Forecasts. Mark A. Moliner and David E. Olsen, September 1978. (PB-289-916/AS)
- Estimates of the Effects of Terrain Blocking on the Los Angeles WSR-74C Weather Radar. R. G. Pappas, R. Y. Lee, B. W. Finke, October 1978. (PB289767/AS)
- Spectral Techniques in Ocean Wave Forecasting. John A. Jannuzzi, October 1978. (PB291317/AS)
- Solar Radiation. John A. Jannuzzi, November 1978. (PB291195/AS)
- Application of a Spectrum Analyzer in Forecasting Ocean Swell in Southern California Coastal Waters. Lawrence P. Kierulff, January 1979. (PB292716/AS)
- Basic Hydrologic Principles. Thomas L. Dietrich, January 1979. (PB292247/AS)
- LFM 24-Hour Prediction of Eastern Pacific Cyclones Refined by Satellite Images. John R. Zimmerman and Charles P. Ruscha, Jr., Jan. 1979. (PB294324/AS)
- A Simple Analysis/Diagnosis System for Real Time Evaluation of Vertical Motion. Scott Heflick and James R. Fors, February 1979. (PB294216/AS)
- Aids for Forecasting Minimum Temperature in the Wenatchee Frost District. Robert S. Robinson, April 1979. (PB298339/AS)
- Influence of Cloudiness on Summer Time Temperatures in the Eastern Washington Fire Weather District. James Holcomb, April 1979. (PB298674/AS)
- Comparison of LFM and NFM Precipitation Guidance for Nevada During Doreen. Christopher Hill, April 1979. (PB298613/AS)
- The Usefulness of Data from Mountain Top Fire Lookout Stations in Determining Atmospheric Stability. Jonathan W. Corey, April 1979. (PB298899/AS)
- The Depth of the Marine Layer at San Diego as Related to Subsequent Cool Season Precipitation Episodes in Arizona. Ira S. Brenner, May 1979. (PB298817/AS)
- Arizona Cool Season Climatological Surface Wind and Pressure Gradient Study. Ira S. Brenner, May 1979. (PB298900/AS)
- On the Use of Solar Radiation and Temperature Models to Estimate the Snap Bean Maturity Date in the Willamette Valley. Earl M. Bates, August 1979. (PB80-160911)
- The BART Experiment. Morris S. Webb, October 1979. (PB80-155112)
- Occurrence and Distribution of Flash Floods in the Western Region. Thomas L. Dietrich, December 1979. (PB80-160344)
- Misinterpretations of Precipitation Probability Forecasts. Allan M. Murphy, Sarah Lichtenstein, Baruch Fischhoff, and Robert L. Winkler, February 1980. (PB80-174576)
- Annual Data and Verification Tabulation - Eastern and Central North Pacific Tropical Storms and Hurricanes 1979. Emil B. Gunther and Staff, EPIC, April 1980. (PB80-220486)
- 1 NMC Model Performance in the Northeast Pacific. James E. Overland, PMEL-ERL, April 1980. (PB80-196033)
- 2 Climate of Salt Lake City, Utah. Wilbur E. Figgins, June 1980. (PB80-225493) (Out of print.)
- 3 An Automatic Lightning Detection System in Northern California. James E. Rea and Chris E. Fontana, June 1980. (PB80-225592)
- 4 Regression Equation for the Peak Wind Gust 6 to 12 Hours in Advance at Great Falls During Strong Downslope Wind Storms. Michael J. Oard, July 1980. (PB81-108367)
- 5 A Raininess Index for the Arizona Monsoon. John H. TenHarkel, July 1980. (PB81-106494)
- 6 The Effects of Terrain Distribution on Summer Thunderstorm Activity at Reno, Nevada. Christopher Dean Hill, July 1980. (PB81-102501)
- 7 An Operational Evaluation of the Scofield/Oliver Technique for Estimating Precipitation Rates from Satellite Imagery. Richard Ochoa, August 1980. (PB81-108227)
- 8 Hydrology Practicum. Thomas Dietrich, September 1980. (PB81-134033)
- 9 Tropical Cyclone Effects on California. Arnold Court, October 1980. (PB81-133779)
- 10 Eastern North Pacific Tropical Cyclone Occurrences During Intraseasonal Periods. Preston W. Leftwich and Gail M. Brown, February 1981.
- 11 Solar Radiation as a Sole Source of Energy for Photovoltaics in Las Vegas, Nevada, for July and December. Darryl Randerson, April 1981.
- 2 A Systems Approach to Real-Time Runoff Analysis with a Deterministic Rainfall-Runoff Model. Robert J. C. Burnash and R. Larry Ferral, April 1981.
- 3 A Comparison of Two Methods for Forecasting Thunderstorms at Luke Air Force Base, Arizona. Lt. Colonel Keith R. Cooley, April 1981.
- 4 An Objective Aid for Forecasting Afternoon Relative Humidity Along the Washington Cascade East Slopes. Robert S. Robinson, April 1981.
- 5 Annual Data and Verification Tabulation, Eastern North Pacific Tropical Storms and Hurricanes 1980. Emil B. Gunther and Staff, May 1981.
- 6 Preliminary Estimates of Wind Power Potential at the Nevada Test Site. Howard G. Booth, June 1981.
- 7 ARAP User's Guide. Mark Mathewson, July 1981. (revised September 1981).
- 8 Forecasting the Onset of Coastal Gales Off Washington-Oregon. John R. Zimmerman and William D. Burton, August 1981.
- 9 A Statistical-Dynamical Model for Prediction of Tropical Cyclone Motion in the Eastern North Pacific Ocean. Preston W. Leftwich, Jr., October 1981.
- 0 An Enhanced Plotter for Surface Airways Observations. Andrew J. Sory and Jeffrey L. Anderson, October 1981.
- 1 Verification of 72-Hour 500-mb Map-Type Predictions. R. F. Quiring, November 1981.

NOAA Technical Memoranda NWS WR: (Continued)

- 121 Climatological Prediction of Cumulonimbus Clouds in the Vicinity of the Yucca Flat Weather Station. R. F. Quiring, June 1977. (PB-271-704/AS)
- 122 A Method for Transforming Temperature Distribution to Normality. Morris S. Webb, Jr., June 1977. (PB-271-742/AS)
- 124 Statistical Guidance for Prediction of Eastern North Pacific Tropical Cyclone Motion - Part I. Charles J. Neumann and Preston W. Leftwich, August 1977. (PB-272-661)
- 125 Statistical Guidance on the Prediction of Eastern North Pacific Tropical Cyclone Motion - Part II. Preston W. Leftwich and Charles J. Neumann, August 1977. (PB-273-155/AS)
- 127 Development of a Probability Equation for Winter-Type Precipitation Patterns in Great Falls, Montana. Kenneth B. Hielke, February 1978. (PB-281-387/AS)
- 128 Hand Calculator Program to Compute Parcel Thermal Dynamics. Dan Gudgei, April 1978. (PB-283-080/AS)
- 129 Fire Whirls. David W. Goens, May 1978. (PB-283-866/AS)
- 130 Flash-Flood Procedure. Ralph C. Hatch and Gerald Williams, May 1978. (PB-286-014/AS)
- 131 Automated Fire-Weather Forecasts. Mark A. Moliner and David E. Olsen, September 1978. (PB-289-916/AS)
- 132 Estimates of the Effects of Terrain Blocking on the Los Angeles WSR-74C Weather Radar. R. G. Pappas, R. Y. Lee, B. W. Finke, October 1978. (PB289767/AS)
- 133 Spectral Techniques in Ocean Wave Forecasting. John A. Jannuzzi, October 1978. (PB291317/AS)
- 134 Solar Radiation. John A. Jannuzzi, November 1978. (PB291195/AS)
- 135 Application of a Spectrum Analyzer in Forecasting Ocean Swell in Southern California Coastal Waters. Lawrence P. Kleruff, January 1979. (PB292716/AS)
- 136 Basic Hydrologic Principles. Thomas L. Dietrich, January 1979. (PB292247/AS)
- 137 LFM 24-Hour Prediction of Eastern Pacific Cyclones Refined by Satellite Images. John R. Zimmerman and Charles P. Ruscha, Jr., Jan. 1979. (PB294324/AS)
- 138 A Simple Analysis/Diagnosis System for Real Time Evaluation of Vertical Motion. Scott Heflick and James R. Fors, February 1979. (PB294216/AS)
- 139 Aids for Forecasting Minimum Temperature in the Wenatchee Frost District. Robert S. Robinson, April 1979. (PB298339/AS)
- 140 Influence of Cloudiness on Summertime Temperatures in the Eastern Washington Fire Weather District. James Holcomb, April 1979. (PB298674/AS)
- 141 Comparison of LFM and HFM Precipitation Guidance for Nevada During Doreen. Christopher Hill, April 1979. (PB298613/AS)
- 142 The Usefulness of Data from Mountaintop Fire Lookout Stations in Determining Atmospheric Stability. Jonathan W. Corey, April 1979. (PB298899/AS)
- 143 The Depth of the Marine Layer at San Diego as Related to Subsequent Cool Season Precipitation Episodes in Arizona. Ira S. Brenner, May 1979. (PB298817/AS)
- 144 Arizona Cool Season Climatological Surface Wind and Pressure Gradient Study. Ira S. Brenner, May 1979. (PB298900/AS)
- 145 On the Use of Solar Radiation and Temperature Models to Estimate the Snap Bean Maturity Date in the Willamette Valley. Earl M. Bates, August 1979. (PB80-160971)
- 146 The BART Experiment. Morris S. Webb, October 1979. (PB80-155112)
- 147 Occurrence and Distribution of Flash Floods in the Western Region. Thomas L. Dietrich, December 1979. (PB80-160344)
- 149 Misinterpretations of Precipitation Probability Forecasts. Allan H. Murphy, Sarah Lichtenstein, Baruch Fischhoff, and Robert L. Winkler, February 1980. (PB80-174576)
- 150 Annual Data and Verification Tabulation - Eastern and Central North Pacific Tropical Storms and Hurricanes 1979. Emil B. Gunther and Staff, EPIC, April 1980. (PB80-220486)
- 151 NMC Model Performance in the Northeast Pacific. James E. Overland, PMEL-ERL, April 1980. (PB80-196033)
- 152 Climate of Salt Lake City, Utah. Wilbur E. Figgins, June 1980. (PB80-225493) (Out of print.)
- 153 An Automatic Lightning Detection System in Northern California. James E. Rea and Chris E. Fontana, June 1980. (PB80-225592)
- 154 Regression Equation for the Peak Wind Gust 6 to 12 Hours in Advance at Great Falls During Strong Downslope Wind Storms. Michael J. Oard, July 1980. (PB81-108367)
- 155 A Raininess Index for the Arizona Monsoon. John H. TenHinkel, July 1980. (PB81-106494)
- 156 The Effects of Terrain Distribution on Summer Thunderstorm Activity at Reno, Nevada. Christopher Dean Hill, July 1980. (PB81-102501)
- 157 An Operational Evaluation of the Scofield/Oliver Technique for Estimating Precipitation Rates from Satellite Imagery. Richard Ochoa, August 1980. (PB81-108227)
- 158 Hydrology Practicum. Thomas Dietrich, September 1980. (PB81-134033)
- 159 Tropical Cyclone Effects on California. Arnold Court, October 1980. (PB81-133779)
- 160 Eastern North Pacific Tropical Cyclone Occurrences During Intraseasonal Periods. Preston W. Leftwich and Gail M. Brown, February 1981.
- 161 Solar Radiation as a Sole Source of Energy for Photovoltaics in Las Vegas, Nevada, for July and December. Darryl Randerson, April 1981.
- 162 A System Approach to Real-Time Runoff Analysis with a Deterministic Rainfall-Runoff Model. Robert J. C. Burnash and R. Larry Ferral, April 1981.
- 163 A Comparison of Two Methods for Forecasting Thunderstorms at Luke Air Force Base, Arizona. Lt. Colonel Keith R. Cooley, April 1981.
- 164 An Objective Aid for Forecasting Afternoon Relative Humidity Along the Washington Cascade East Slopes. Robert S. Robinson, April 1981.
- 165 Annual Data and Verification Tabulation. Eastern North Pacific Tropical Storms and Hurricanes 1980. Emil B. Gunther and Staff, May 1981.
- 166 Preliminary Estimates of Wind Power Potential at the Nevada Test Site. Howard G. Booth, June 1981.
- 167 ARAP User's Guide. Mark Mathewson, July 1981. (revised September 1981).
- 168 Forecasting the Onset of Coastal Gales Off Washington-Oregon. John R. Zimmerman and William D. Burton, August 1981.
- 169 A Statistical-Dynamical Model for Prediction of Tropical Cyclone Motion in the Eastern North Pacific Ocean. Preston W. Leftwich, Jr., October 1981.
- 170 An Enhanced Plotter for Surface Airways Observations. Andrew J. Spry and Jeffrey L. Anderson, October 1981.
- 171 Verification of 72-Hour 500-mb Map-type Predictions. R. F. Quiring, November 1981.

## NOAA SCIENTIFIC AND TECHNICAL PUBLICATIONS

*The National Oceanic and Atmospheric Administration* was established as part of the Department of Commerce on October 3, 1970. The mission responsibilities of NOAA are to assess the socioeconomic impact of natural and technological changes in the environment and to monitor and predict the state of the solid Earth, the oceans and their living resources, the atmosphere, and the space environment of the Earth.

The major components of NOAA regularly produce various types of scientific and technical information in the following kinds of publications:

**PROFESSIONAL PAPERS** — Important definitive research results, major techniques, and special investigations.


**CONTRACT AND GRANT REPORTS** — Reports prepared by contractors or grantees under NOAA sponsorship.

**ATLAS** — Presentation of analyzed data generally in the form of maps showing distribution of rainfall, chemical and physical conditions of oceans and atmosphere, distribution of fishes and marine mammals, ionospheric conditions, etc.

**TECHNICAL SERVICE PUBLICATIONS** — Reports containing data, observations, instructions, etc. A partial listing includes data serials; prediction and outlook periodicals; technical manuals, training papers, planning reports, and information serials; and miscellaneous technical publications.

**TECHNICAL REPORTS** — Journal quality with extensive details, mathematical developments, or data listings.

**TECHNICAL MEMORANDUMS** — Reports of preliminary, partial, or negative research or technology results, interim instructions, and the like.



*Information on availability of NOAA publications can be obtained from:*

**ENVIRONMENTAL SCIENCE INFORMATION CENTER (D822)  
ENVIRONMENTAL DATA AND INFORMATION SERVICE  
NATIONAL OCEANIC AND ATMOSPHERIC ADMINISTRATION  
U.S. DEPARTMENT OF COMMERCE**

**6009 Executive Boulevard  
Rockville, MD 20852**