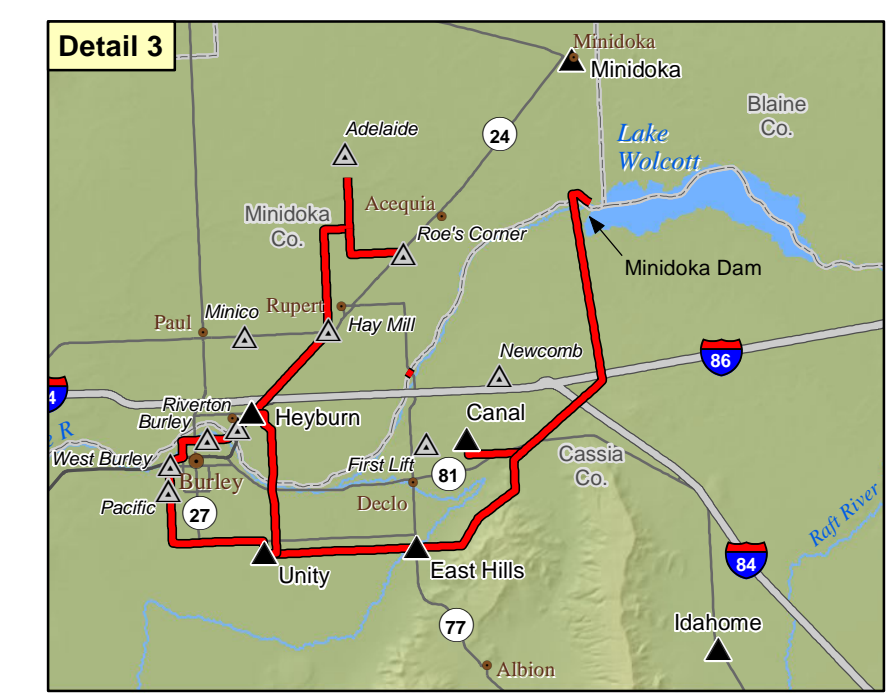
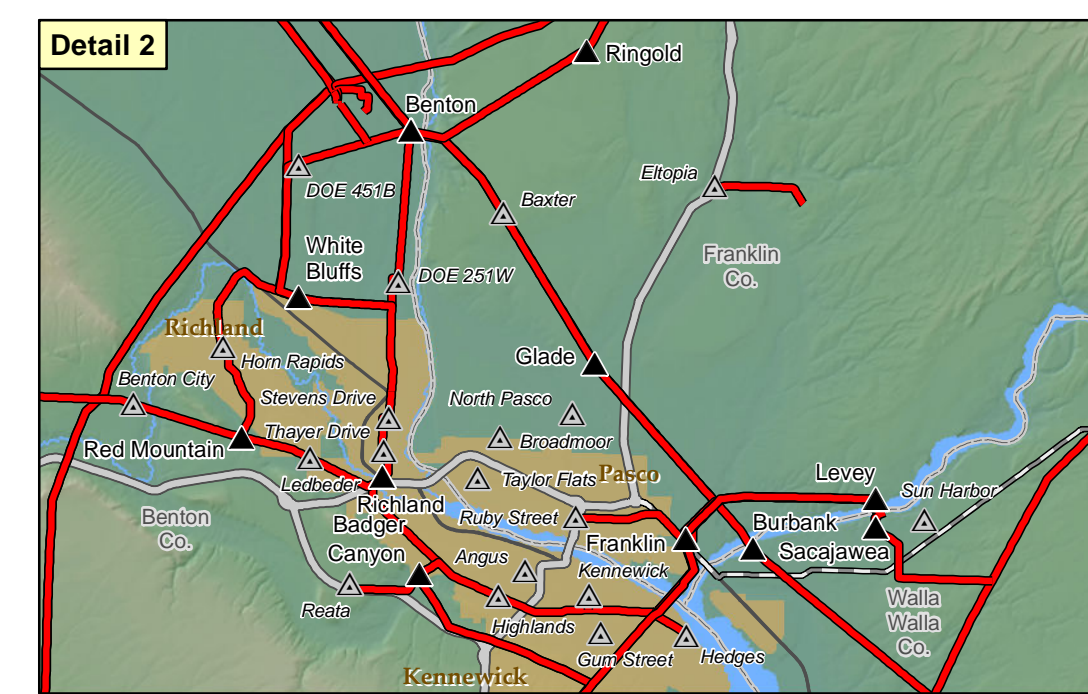
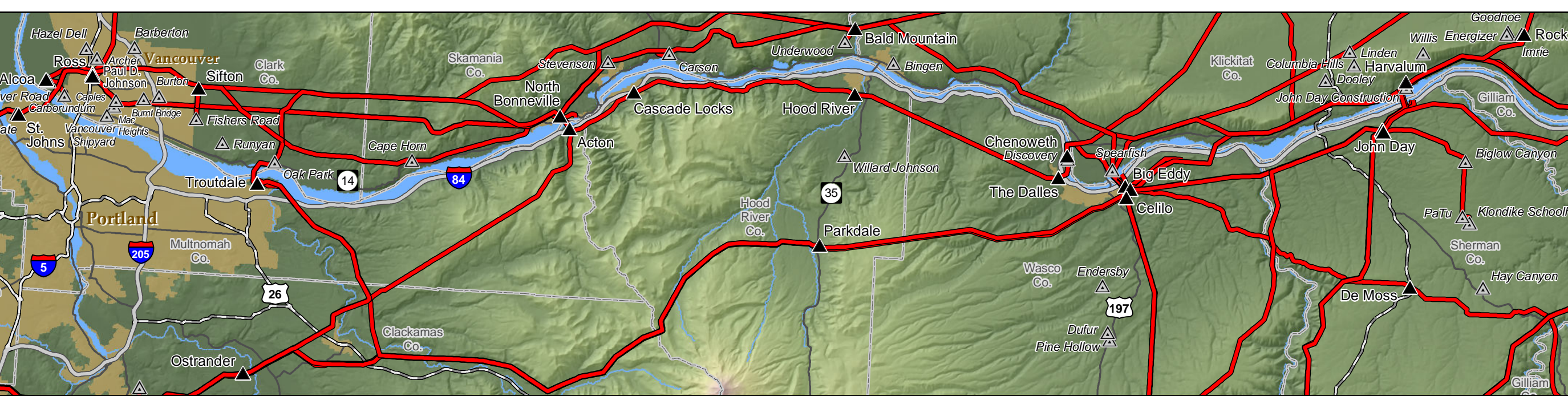


# BPA Transmission Lines and Facilities

- BPA Transmission Line
- BPA Service Area Boundary
- ▲ BPA Substation
- County Boundary
- ▲ Non-BPA Substation
- Tribal Reservation



0 10 20 40 60 80 100 Miles

This product was made for informational and display purposes only and was created with best available data as time of production. It does not represent any legal information or boundaries. BPA GIS Database, 2018.

7/5/2018