



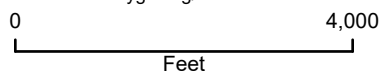
DRAFT
Map: Community Health Program – Medical Monitoring Program
See Paragraph 50 of Proposed Consent Decree - <https://www.justice.gov/enrd/media/1353111/dl?inline>



- Legend**
-  Derailment Area
 -  Medical Monitoring Program Boundary

Note:
Parcel data and boundaries shown are sourced from Beaver County, Pennsylvania, Lawrence County, Pennsylvania, and Columbiana County Parcel information listed at the individual county assessor map web pages, 06/12/2024. Parcel boundaries shown may not be completely accurate and should be used for identification purposes only.
Beaver County, PA source: Beaver County, PA Information Atlas, <https://gis.mbakertnl.com/beavercountyinfoatlas/>
Lawrence County, PA source: Lawrence County GIS, <https://lawcopa.maps.arcgis.com/>
Columbiana County, OH source: Columbia County GIS, <https://columbianacountygis.org/>

Map Date: 7/1/2024



NORFOLK SOUTHERN
EAST PALESTINE, OHIO

**MEDICAL MONITORING PROGRAM
INCLUDED PARCELS**



FIGURE