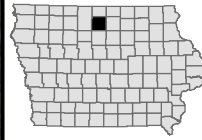


Eldred Sherwood Lake Hancock County

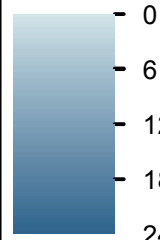
Contour interval is two feet.

Maximum Depth - 21.4 ft
Mean Depth - 7.9 ft
Area - 22.0 acres
Volume - 176.0 acre-ft

Lake mapped May 2015
Horizontal Datum NAD 83
Depths adjusted to Crest Elevation
Coordinates are UTM Zone 15
ArcGIS 10.0 Basemap Imagery



Depth (ft)




Fisheries
Bureau



Legend

- Max Depth
- DNR WMA
- County Park
- Parking
- Ramp



Eldred Sherwood Park
Hancock CCB

Goodell
WMA

