

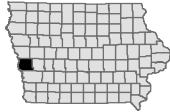
**Desoto National Wildlife Refuge**

**Nobles Lake Wildlife Management Area**




# Nobles Lake Harrison County

Contour interval is one foot.




**Depth (ft)**



Maximum Depth - 5.2 ft  
 Mean Depth - 2.8 ft  
 Area - 94.9 acres  
 Volume - 261 acre-ft

Lake mapped October 2018  
 Depths adjusted to crest elevation  
 Horizontal Datum NAD 83  
 Coordinates are UTM Zone 15  
 NAIP 2018 Aerial Photography



## Legend

- Max Depth
- Boat Ramp
- Parking
- DNR - Wildlife
- FWS