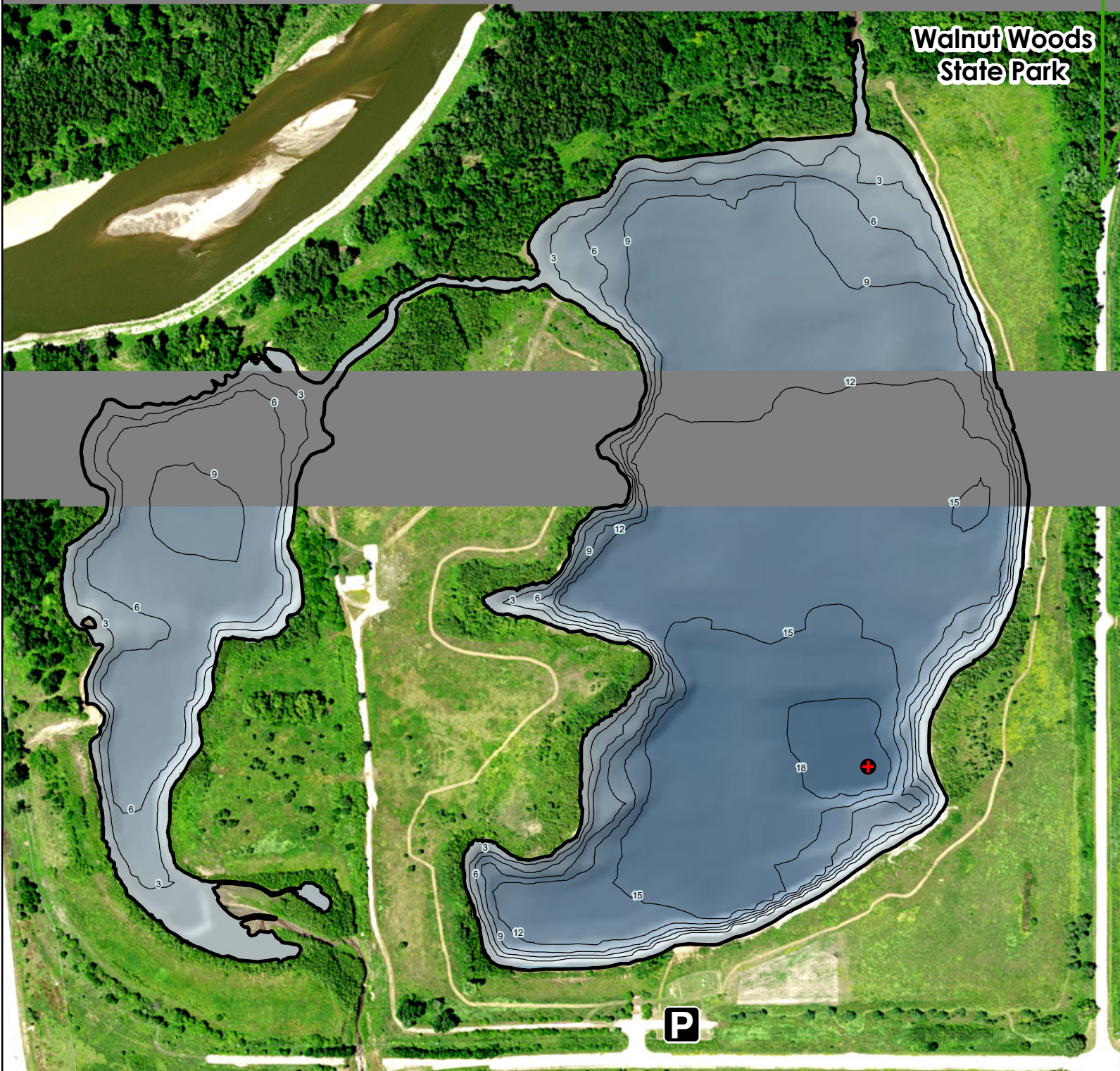


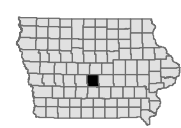
Walnut Woods State Park



Purple Martin Lake

Polk County

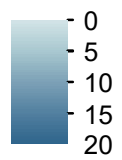
Contour interval is three feet.



Fisheries Bureau



Depth (ft)



Maximum Depth - 19.5 ft
Mean Depth - 10 ft
Area - 81.7 acres
Volume - 813 acre-ft

Lake mapped September 2018
Depths adjusted to crest elevation
Horizontal Datum NAD 83
Coordinates are UTM Zone 15
NAIP 2017 Aerial Photography

Legend

- Max Depth
- Parking
- DNR - Parks

