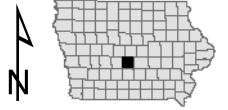


Blue Heron Lake Polk County

Contour interval is two feet.



Maximum Depth - 29.3 ft

Mean Depth - 12.3 ft

Area - 256.8 acres

Volume - 3160 acre-ft

Lake mapped October 2017

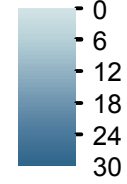
Horizontal Datum NAD 83

Depths adjusted to Crest Elevation

Coordinates are UTM Zone 15


Aerial Photo NAIP 2013

Depth (ft)



Legend

- Max Depth
- Parking Lot
- Boat Ramp
- DNR Parks



No Depth Data

