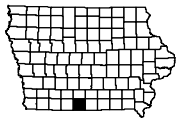


**Slip Bluff Park**

## Slip Bluff Lake


### Decatur County

Contour interval is three feet.



**Maximum Depth - 23.0 ft**  
**Mean Depth - 10.1 ft**  
**Area - 20.0 acres**  
**Volume - 201.2 acre-ft**

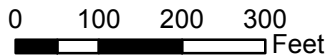
#### Depth (ft)



Lake mapped July 2014  
 Depths adjusted to crest  
 Horizontal Datum NAD 83  
 Coordinates are UTM Zone 15  
 ArcGIS 10.0 Basemap Imagery

#### Legend

- Maximum Depth
- Parking Lot
- Boat Ramp
- County Park



Fisheries Bureau