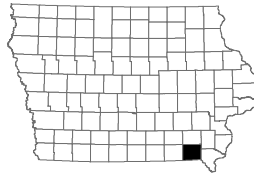


# Lake Miss (Tug Fork West)

## Van Buren County


Contour interval is two feet.



Maximum Depth - 19.1 ft  
Mean Depth - 6.8 ft  
Area - 40.1 acres  
Volume - 272 acre-ft

Lake mapped June 2010  
Depths adjusted to crest  
Horizontal Datum NAD 83  
Coordinates are UTM Zone 15  
ArcGIS 10.0 Basemap Imagery

### Depth




Fisheries Bureau



### Legend

- Maximum Depth
- Boat Ramp
- Parking Lot



Sugema WMA

