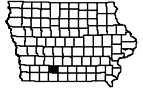


# Thayer Lake

Union County

Contour interval is two feet.



Maximum Depth - 13.0 ft

Mean Depth - 5.0 ft

Area - 12.7 acres

Volume - 63.1 acre-ft

Lake mapped May 2014


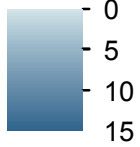
Depths adjusted to crest

Horizontal Datum NAD 83

Coordinates are UTM Zone 15

ArcGIS 10.0 Basemap Imagery

## Depth (ft)



## Legend

- Maximum Depth
- Parking Lot
- Boat Ramp
- County Park

Thayer Lake  
County Park