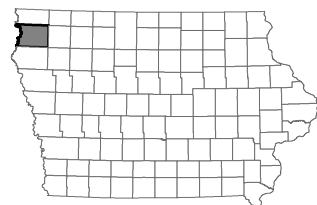


# Alton Roadside Park Pond Sioux County






Contour interval is two feet.

**Maximum Depth - 15.8 ft**  
**Mean Depth - 4.8 ft**  
**Area - 10.1 acres**  
**Volume - 49 acre-ft**

Lake mapped May 2009  
Depths adjusted to crest  
Horizontal Datum NAD 83  
Coordinates are UTM Zone 15  
ArcGIS 10.0 Basemap Imagery

**Legend**

-  Maximum Depth
-  Parking Lot
-  County Park

