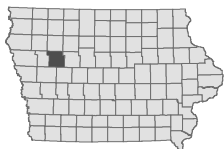


Arrowhead Lake Sac County



Contour interval is two feet.

Maximum Depth - 23.2 ft

Mean Depth - 9.7 ft

Area - 37 acres

Volume - 347 acre-ft

Lake mapped June 2009

Surface elevation 1223.34 ft NAVD88

Horizontal Datum NAD 83

Coordinates are UTM Zone 15

ArcGIS 10.0 Basemap Imagery





Fisheries
Bureau



Legend

- Maximum Depth
- Boat Ramp
- Parking Lot
- WMA
- County Park
- State Park

Depth (ft)



68

Sauk Rail Trail

Lakeview

Black Hawk
State Park

Black Hawk Wildlife
Management Area