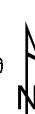
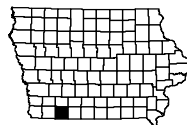


# Sand's Timber Lake

## Taylor County


Contour interval is two feet.






Maximum Depth - 15.3 ft  
Mean Depth - 5.8 ft  
Area - 63.4 acres  
Volume - 368.0 acre-ft

Lake mapped October 2010  
Depths adjusted to crest  
Horizontal Datum NAD 83  
Coordinates are UTM Zone 15  
Aerial Photography NAIP 2011

### Depth (ft)



### Legend

-  Max Depth
-  Ramp
-  County Park



**Sand's Timber Recreation Area**