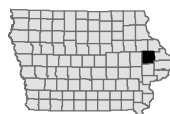


**Central Park
Jones County**

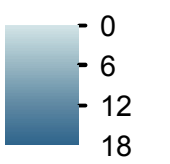


Central Park Lake Jones County

Contour interval is two feet.






Depth (ft)



Maximum Depth - 16.7 ft
Mean Depth - 9.8 ft
Area - 23.7 acres
Volume - 229 acre-ft

Lake mapped September 2018
 Depths adjusted to crest elevation
 Horizontal Datum NAD 83
 Coordinates are UTM Zone 15
 NAIP 2017 Aerial Photography

Legend

-  Max Depth
-  Boat Ramp
-  Parking

