

Jackson County Recreation Trail

SPRAGUEVILLE

113

418TH AVE

33RD ST

435 AVE / Z34

446TH AVE

McNeil Nature Preserve

64

64

64

PRESTON

17TH ST

17TH ST

450TH AVE

467TH AVE








Dalton Pond

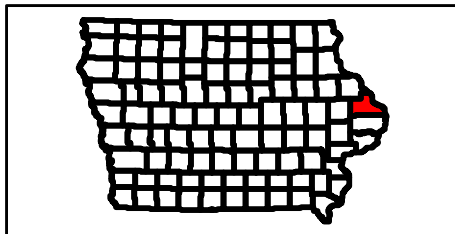
Jackson County

Location Lat/Lon: 42.037154 / -90371894



Legend

-  Public Land
-  Catchable Stocked Stream
-  Special Regulation Stream
-  Fingerling Stocked or Naturally Reproducing Trout Streams
-  Parking Lot



Dalton Pond WMA

Dalton Pond

JACKSON COUNTY LINE

CLINTON

