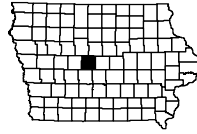



Don Williams Lake Boone County

Contour interval is four feet.



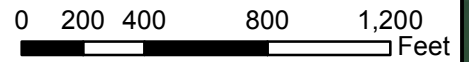
Maximum Depth - 41.2 ft
Mean Depth - 14.3 ft
Area - 155.6 acres
Volume - 2245.0 acre-ft
Lake mapped July 2011
Depths adjusted to crest
Horizontal Datum NAD 83
Coordinates are UTM Zone 15
ArcGIS 10.0 Basemap Imagery

Depth



Legend

- Maximum Depth
- Boat Ramp
- Parking Lot
- County Park



H Ave

160th St

162nd Ln

Hawkeye Ln

Hawkeye Ln

Hawkeye Ln

Don Williams Recreation Area

U Ave