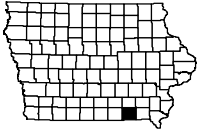



Fisher Lake Davis County

Contour interval is two feet.



Maximum Depth - 23.3 ft
Mean Depth - 11.4 ft
Area - 82.2 acres
Volume - 935.9 acre-ft
 Lake mapped August 2011
 Depths adjusted to crest
 Horizontal Datum NAD 83
 Coordinates are UTM Zone 15
 ArcGIS 10.0 Basemap Imagery

Depth (ft)




DNR
Fisheries
Bureau



SPORT FISH
RESTORATION

Legend

- Maximum Depth
- Boat Ramp
- Parking Lot
- County



Fisher Lake Park

