

Five Island Lake Palo Alto County


Contour interval is two feet.

Maximum Depth - 26.1 ft
Mean Depth - 5.68 ft
Area - 1002.2 acres
Volume - 5,692 acre-ft

Lake mapped May 2015
 Depths adjusted to crest elevation
 Horizontal Datum NAD 83
 Coordinates are UTM Zone 15
 NAIP 2013 Aerial Photography

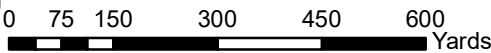


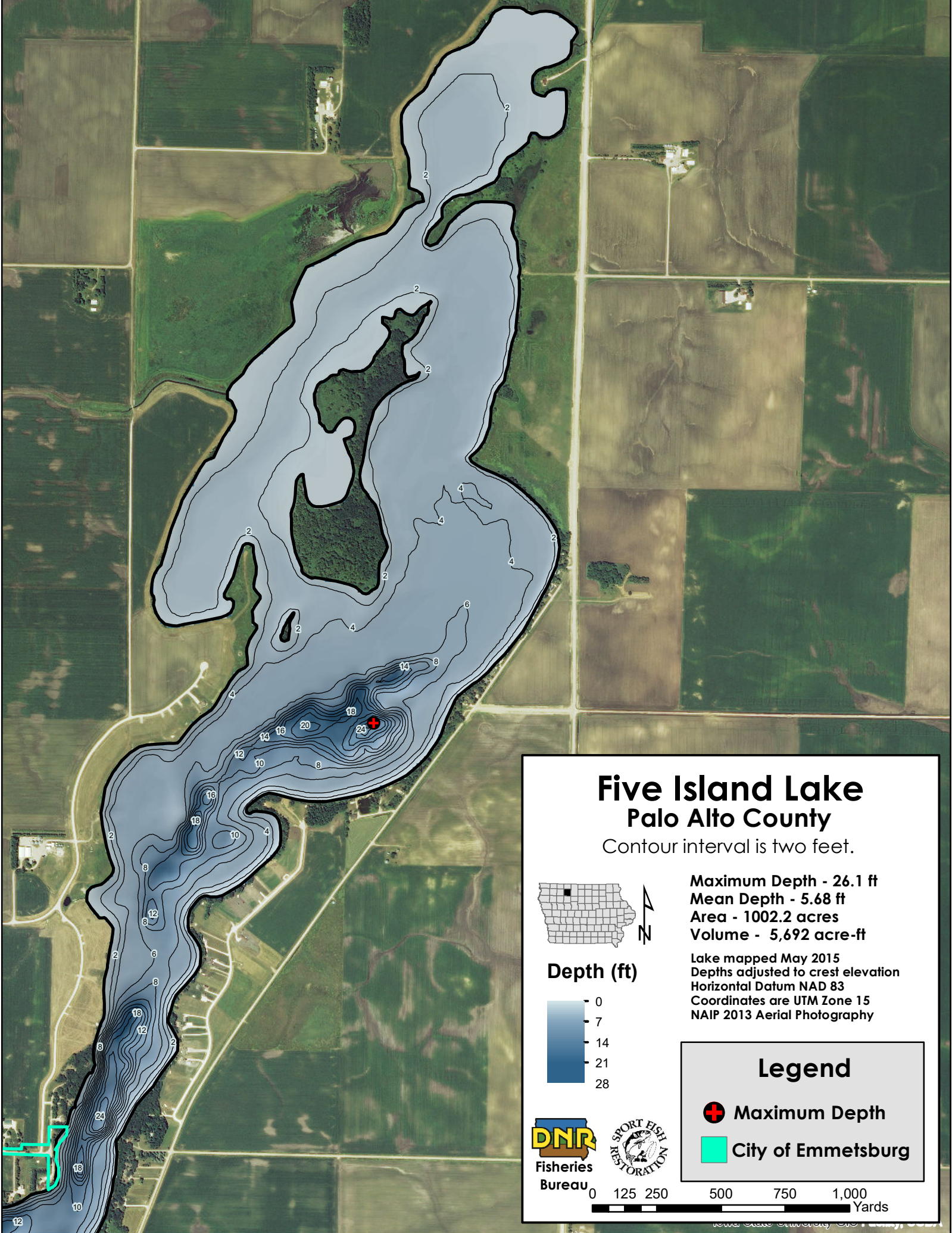
Depth (ft)



Legend

- Boat Ramp
- City of Emmetsburg





Five Island Lake Palo Alto County


Contour interval is two feet.

Maximum Depth - 26.1 ft
Mean Depth - 5.68 ft
Area - 1002.2 acres
Volume - 5,692 acre-ft

Lake mapped May 2015
 Depths adjusted to crest elevation
 Horizontal Datum NAD 83
 Coordinates are UTM Zone 15
 NAIP 2013 Aerial Photography



Depth (ft)



Legend

- Maximum Depth
- City of Emmetsburg

