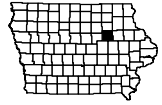


Green Belt Lake


Black Hawk County

Contour interval is two feet.



Maximum Depth - 18.6 ft
Mean Depth - 11.7 ft
Area - 20.5 acres
Volume - 240.6 acre-ft
Lake mapped June 2013
Depths adjusted to crest
Horizontal Datum NAD 83
Coordinates are UTM Zone 15
ArcGIS 10.0 Basemap Imagery

Depth (ft)




Fisheries
Bureau



0 50 100 200 300
Feet

Legend

- Maximum Depth
- Parking Lot



Martin Rd

836

Martin Rd

800

63