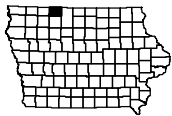



# High Lake Emmet County

Contour interval is one foot.



Maximum Depth - 7.5 ft  
Mean Depth - 3.2 ft  
Area - 563.0 acres  
Volume - 2401 acre-ft  
Lake mapped May 2018  
Depths adjusted to crest elevation  
Horizontal Datum NAD 83  
Coordinates are UTM Zone 15  
NAIP 2017 Aerial Photography

Depth (ft)



### Legend



Boat Ramp



Parking



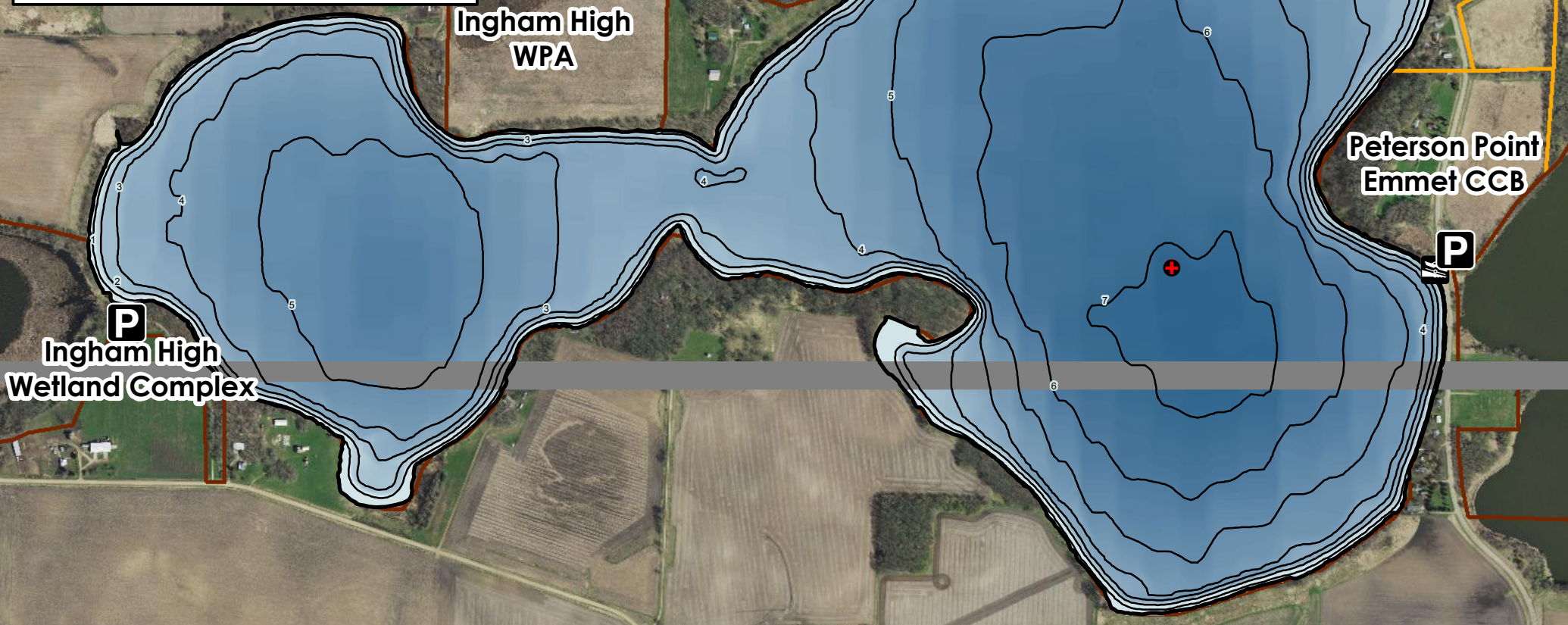
Max Depth



Emmet CCB



DNR - Wildlife



P

Wolden Recreation Area  
Emmet CCB

Ingham High  
WPA

Peterson Point  
Emmet CCB

P

Ingham High  
Wetland Complex

P

