

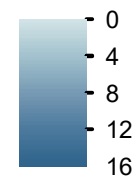
# Lower Pine Lake

## Hardin County

Contour interval is one foot.







### Depth (ft)



Maximum Depth - 16.0 ft  
 Mean Depth - 6.6 ft  
 Area - 61.7 acres  
 Volume - 403.2 acre-ft

Lake mapped June 2017  
 Depths adjusted to crest  
 Horizontal Datum NAD 83  
 Coordinates are UTM Zone 15  
 Aerial Photography NAIP 2017

### Legend

-  Max Depth
-  Boat Ramp
-  Parking
-  DNR - Parks

