

# Martens Lake

Bremer County

Surface Area (acres) 130

Max Depth (feet) 7

## Map Features



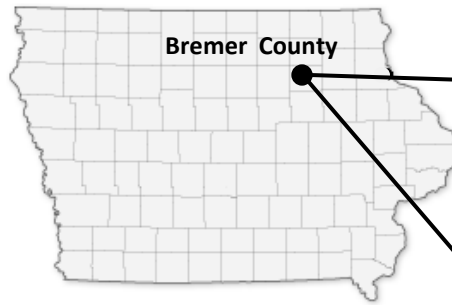
Boat Ramp



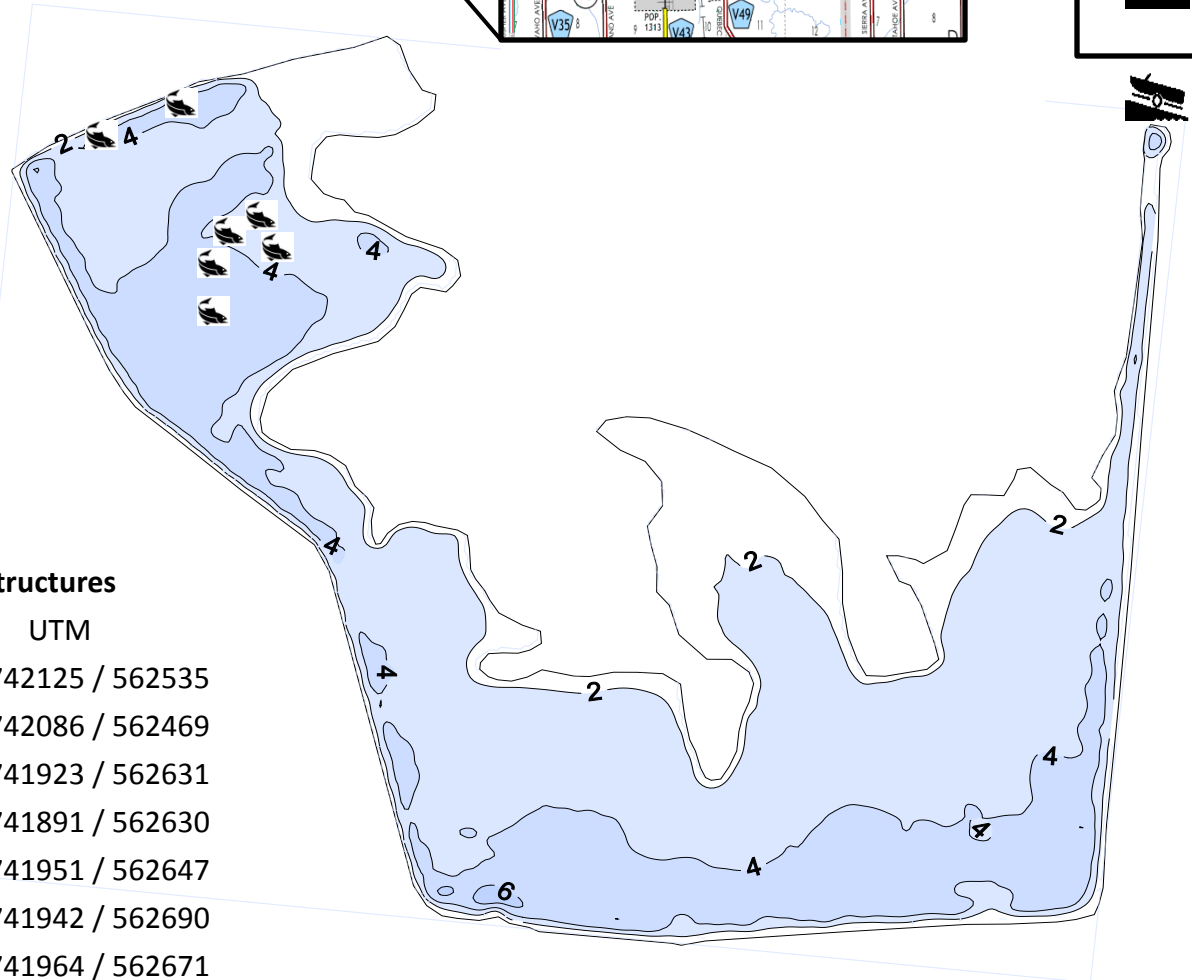

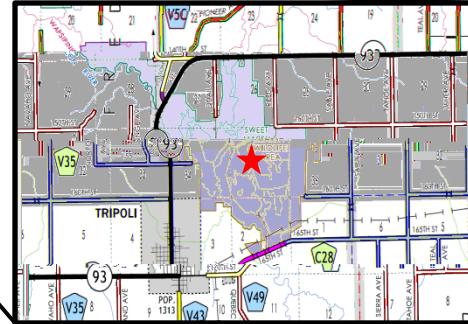
Parking



Mapped 2005



Bremer County



## Fish Habitat Coordinates- Crib Structures

Structures	Latitude	Longitude	UTM
CS1	42.829138	-92.2348963	4742125 / 562535
CS2	42.828792	-92.2357081	4742086 / 562469
CS3	42.827311	-92.2337443	4741923 / 562631
CS4	42.827023	-92.2337601	4741891 / 562630
CS5	42.827562	-92.2335455	4741951 / 562647
CS6	42.827477	-92.2330205	4741942 / 562690
CS7	42.827677	-92.2332504	4741964 / 562671

Coordinates are in UTM NAD83 Zone 15 North