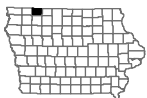


# Minnewashta Lake Dickinson County


Contour interval is one foot.



**Maximum Depth - 15.0 ft**  
**Mean Depth - 9.6 ft**  
**Area - 123.6 acres**  
**Volume - 1178.3 acre-ft**

Lake mapped July 2015  
Depths adjusted to crest  
Horizontal Datum NAD 83  
Coordinates are UTM Zone 15  
Aerial Photography NAIP 2015

Depth (ft)

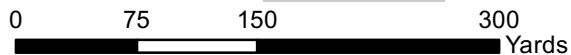


DNR  
Fisheries  
Bureau



### Legend

- Max Depth
- Boat Ramp
- Parking
- DNR Parks
- DNR Wildlife



Minnewashta  
Access

Lower Gar  
Lake Complex