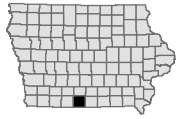


Nine Eagles Lake

Decatur County


Contour interval is two feet.



Maximum Depth - 34.0 ft
Mean Depth - 12.4 ft
Area - 61.9 acres
Volume - 785.5 acre-ft


Lake mapped October 2015
Horizontal Datum NAD 83
Depths adjusted to Crest Elevation
Coordinates are UTM Zone 15
ArcGIS 10.0 Basemap Imagery

Depth (ft)



Legend

- Max Depth
- DNR Parks
- Boat Ramp
- Parking



Nine Eagles State Park