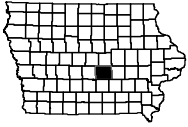


Rock Creek Lake

Jasper County


Contour interval is two feet.



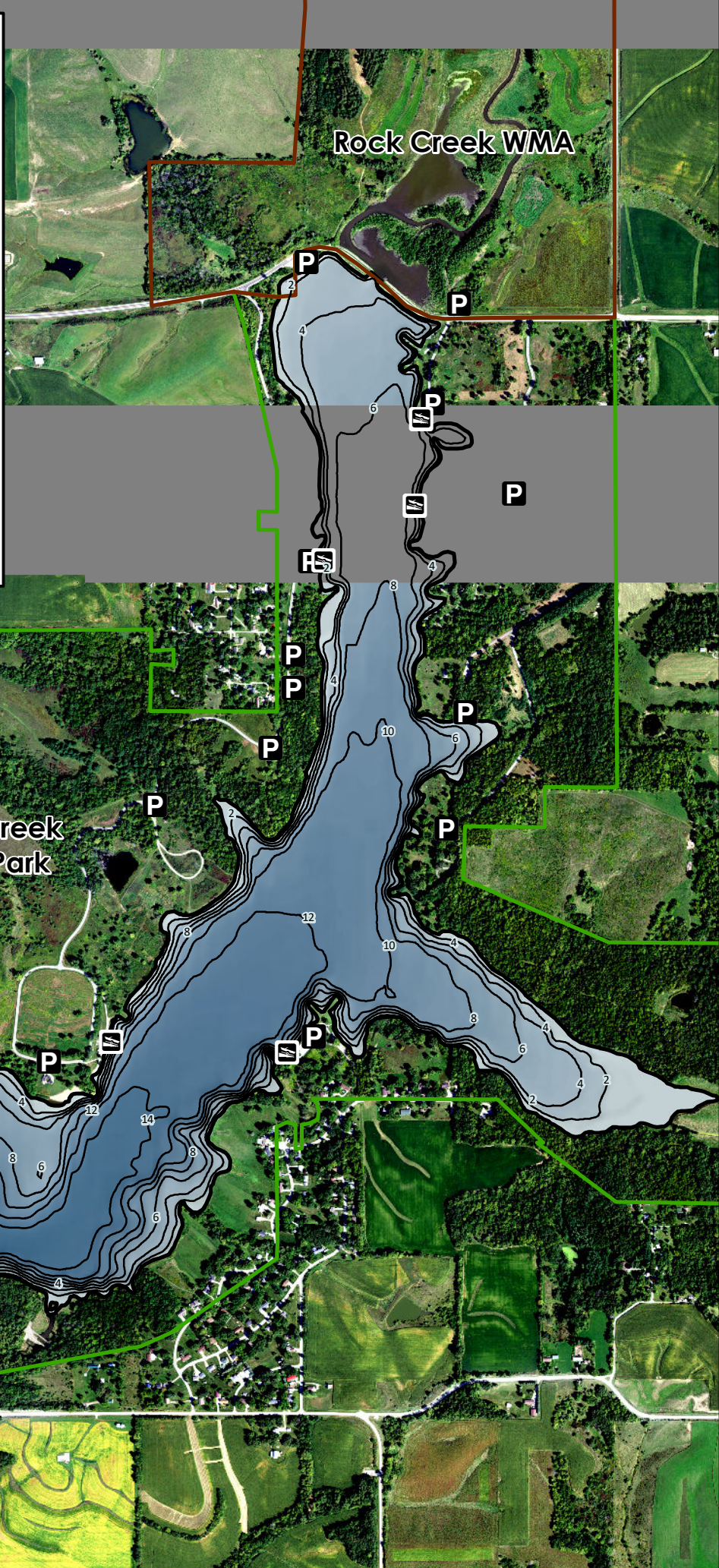
Maximum Depth - 17.8 ft
 Mean Depth - 8.1 ft
 Area - 446 acres
 Volume - 3618.4 acre-ft

Lake mapped July 2017
 Horizontal Datum NAD 83
 Depths adjusted to Crest Elevation
 Coordinates are UTM Zone 15
 NAIP 2017 Imagery

Depth (ft)



- Boat Ramp
- Parking
- Max Depth
- DNR - Parks
- DNR - Wildlife



Rock Creek WMA

Rock Creek State Park

Rock Creek WMA