


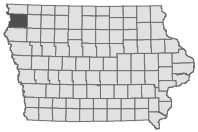
**Maximum Depth - 12.9 ft**  
**Mean Depth - 7.2 ft**  
**Area - 13.0 acres**  
**Volume - 93 acre-ft**


**Maximum Depth - 20.3 ft**  
**Mean Depth - 11.4 ft**  
**Area - 5.1 acres**  
**Volume - 58 acre-ft**

**Maximum Depth - 15.8 ft**  
**Mean Depth - 9.6 ft**  
**Area - 11.1 acres**  
**Volume - 106 acre-ft**

## Rock Valley Ponds

### Sioux County




#### Legend

+ Maximum Depth

Lakes mapped May 2009  
 Elevations tied to  
 structure benchmarks  
 Horizontal Datum NAD 83  
 Coordinates are UTM Zone 15  
 ArcGIS 10.0 Basemap Imagery

Contour interval for fishing ponds one foot.  
 Contour interval for swimming pond two feet.



0                      250                      500                      750  
Feet