

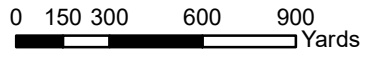
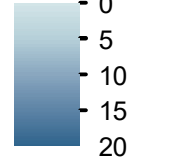
Little Storm Lake
Wildlife Management Area



Fisheries
Bureau



Depth (ft)



Legend

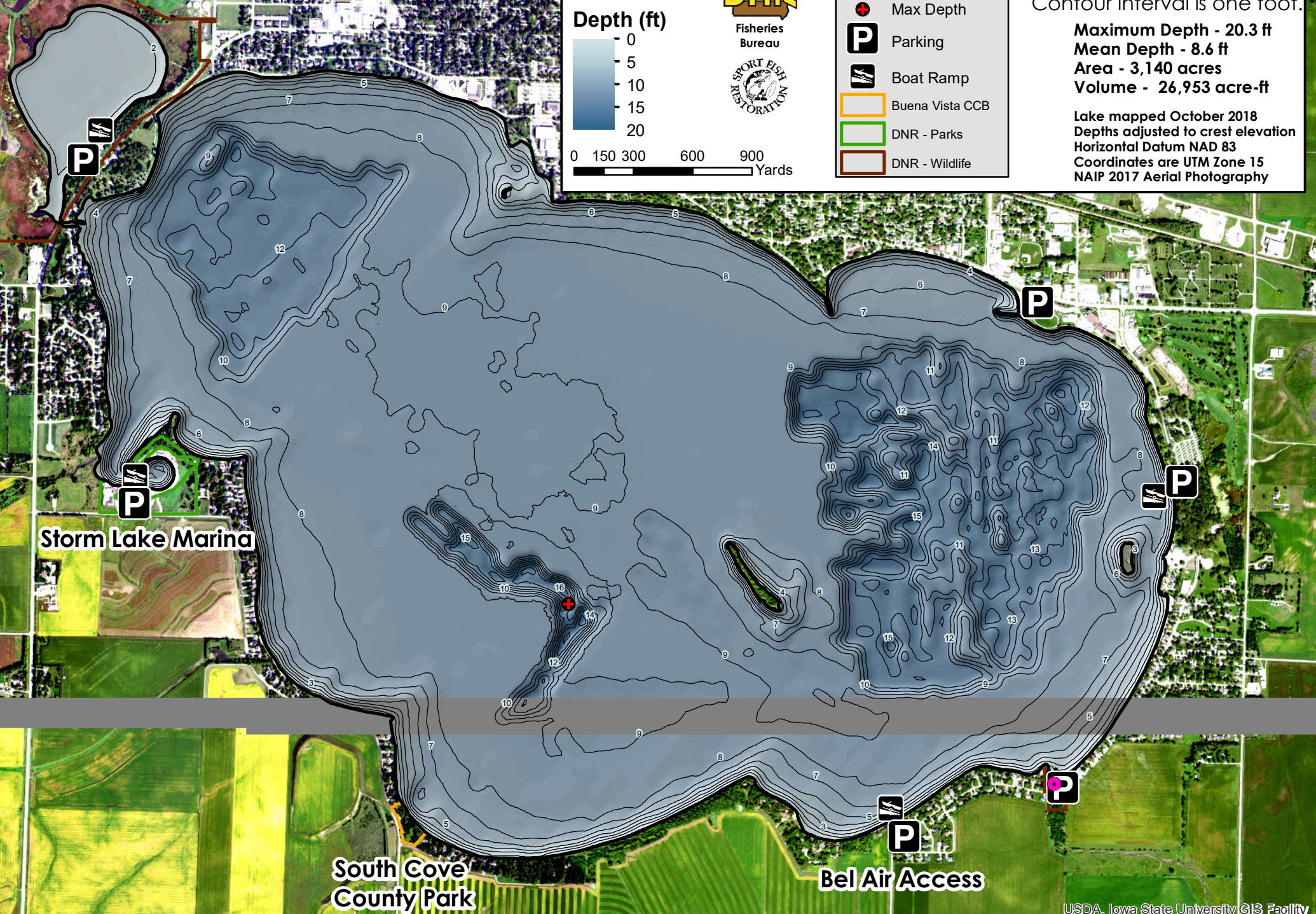
- Outlet Structure
- Max Depth
- Parking
- Boat Ramp
- Buena Vista CCB
- DNR - Parks
- DNR - Wildlife

Storm Lake Buena Vista County

Contour interval is one foot.

Maximum Depth - 20.3 ft
 Mean Depth - 8.6 ft
 Area - 3,140 acres
 Volume - 26,953 acre-ft

Lake mapped October 2018
 Depths adjusted to crest elevation
 Horizontal Datum NAD 83
 Coordinates are UTM Zone 15
 NAIP 2017 Aerial Photography



Storm Lake Marina

South Cove
County Park

Bel Air Access