

Fisheries Bureau

# Lost Island Lake

## Palo Alto County






Contour Interval is one feet

Maximum Depth - 14.9 ft  
Mean Depth - 7.9 ft  
Area - 1162 acres

0 500 1,000 2,000 3,000 4,000 Feet

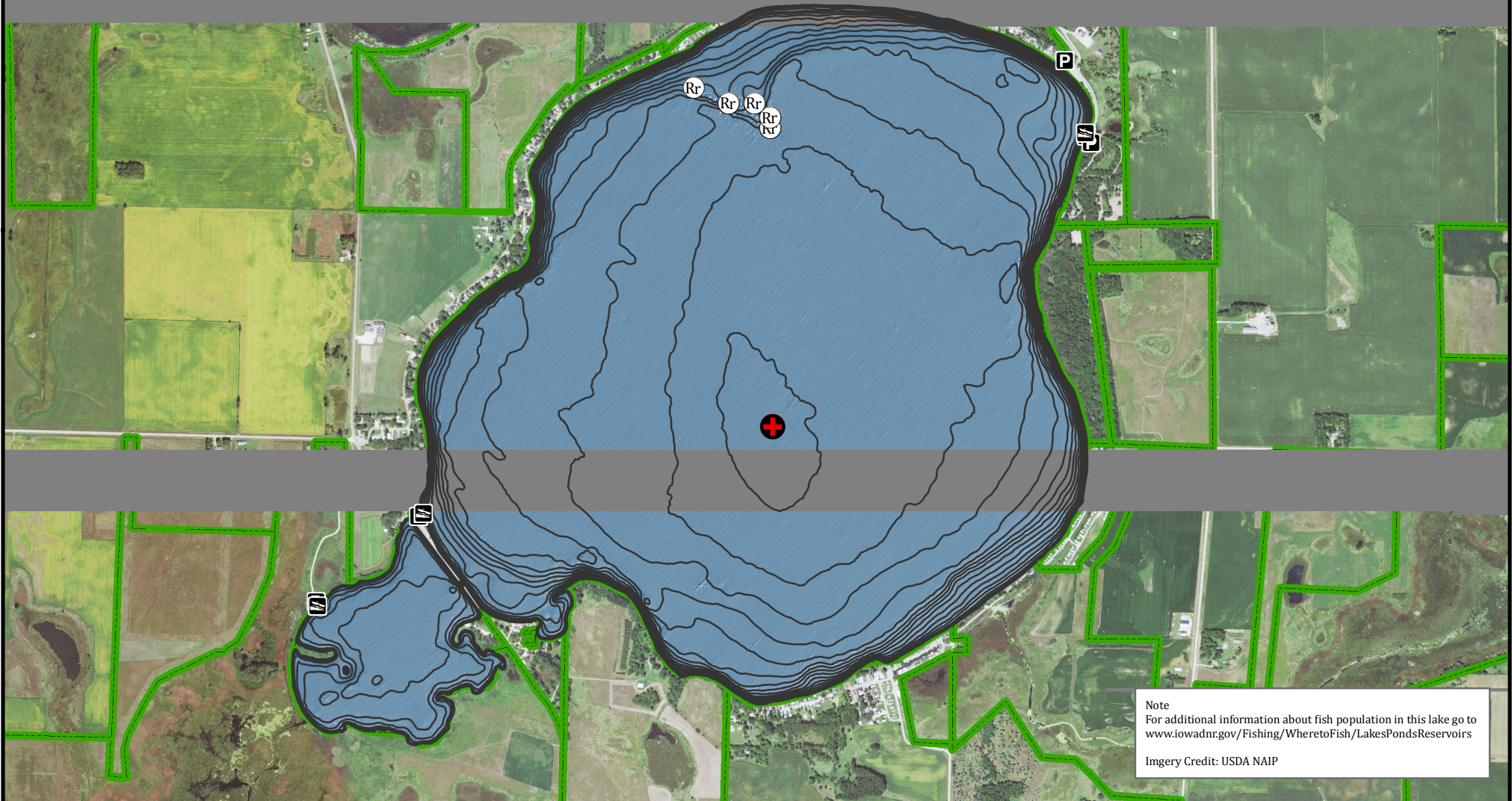
### Fishing Structure

 Rock Reefs

-  Maximum Depth
-  Fish Cleaning Station
-  Parking
-  Boat Ramp
-  Public Area

GPS Coordinates for the fishing structures below can be downloaded from a GPX file located at [www.iowadnr.gov/Fishing/Fishing-Maps](http://www.iowadnr.gov/Fishing/Fishing-Maps)

Depth adjusted to crest elevation  
Horizontal Datum NAD 83  
Coordinates are UTM Zone 15  
Map Produced ; February 2017



Note  
For additional information about fish population in this lake go to [www.iowadnr.gov/Fishing/Wheretofish/LakesPondsReservoirs](http://www.iowadnr.gov/Fishing/Wheretofish/LakesPondsReservoirs)  
Imgerly Credit: USDA NAIP