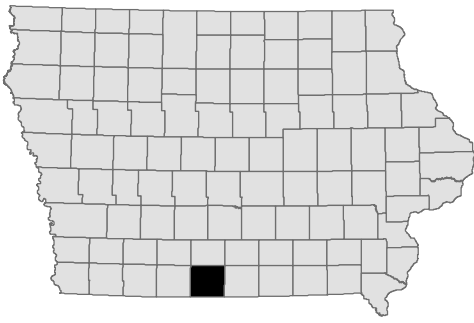


# Little River Lake

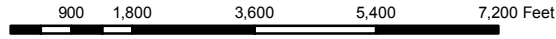
## Decatur County

Contour Interval is four feet



Maximum Depth - 36.9 ft  
 Mean Depth - 14.0 ft  
 Area - 743 acres

Depth adjusted to crest elevation  
 Horizontal Datum NAD 83  
 Coordinates are UTM Zone 15  
 Map Produced ; February 2017

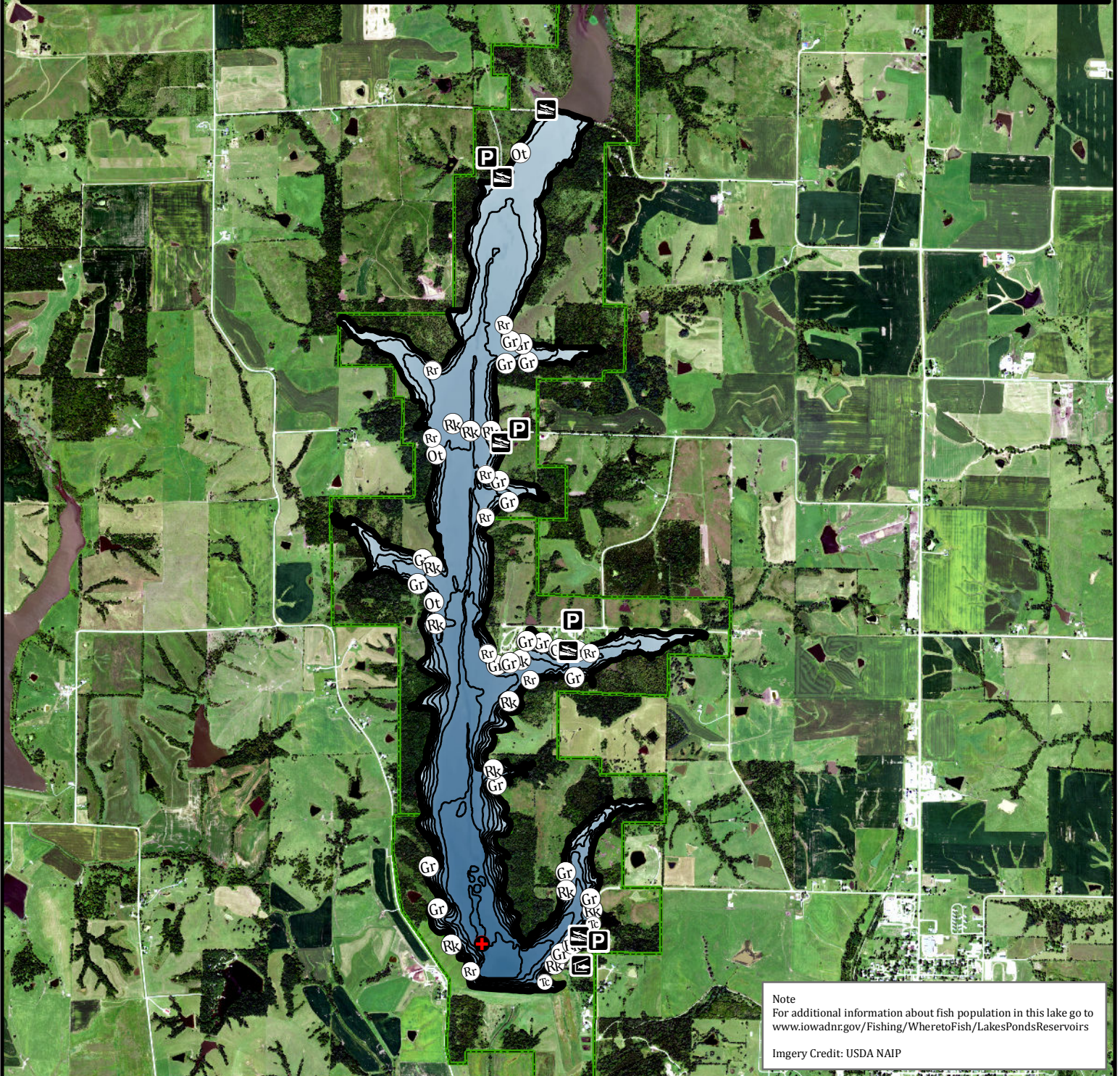


- Fish Cleaning Station
- Parking
- Boat Ramp
- Public Area

### Fishing Structure

- Gravel
- Rock Reefs
- Other
- Rocks
- Trees Cedar

GPS Coordinates for the fishing structures below can be downloaded from a GPX file located at [www.iowadnr.gov/Fishing/Fishing-Maps](http://www.iowadnr.gov/Fishing/Fishing-Maps)



Note  
 For additional information about fish population in this lake go to [www.iowadnr.gov/Fishing/Wheretofish/LakesPondsReservoirs](http://www.iowadnr.gov/Fishing/Wheretofish/LakesPondsReservoirs)  
 Imagery Credit: USDA NAIP