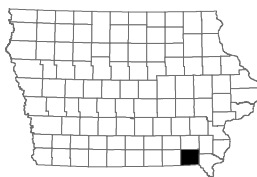


Lake Miss (Tug Fork West)

Van Buren County


Contour interval is two feet.



Maximum Depth - 19.1 ft
Mean Depth - 6.8 ft
Area - 40.1 acres
Volume - 272 acre-ft

Lake mapped June 2010
Depths adjusted to crest
Horizontal Datum NAD 83
Coordinates are UTM Zone 15
ArcGIS 10.0 Basemap Imagery

Depth




Fisheries Bureau



Legend

- Maximum Depth
- Boat Ramp
- Parking Lot



Sugema WMA

