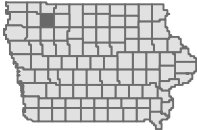


Dewey's Pasture Complex

Trumbull Lake Clay County







Fisheries
Bureau



Contour interval is one foot.

Legend

-  Maximum Depth
-  Boat Ramp
-  Parking Lot
-  WMA

Maximum Depth - 5.0 ft

Mean Depth - 2.9 ft

Area - 1,161 acres

Volume - 3,385 acre-ft

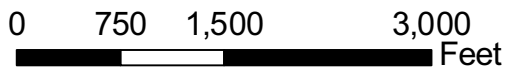
Lake mapped August 2008

Depths adjusted to crest

Horizontal Datum NAD 83

Coordinates are UTM Zone 15

Aerial Photos NAIP 2008



Dewey's Pasture Complex