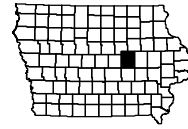


Union Grove Lake Tama County

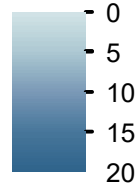
Contour interval is two feet.




Maximum Depth - 20.0 ft
Mean Depth - 8.7 ft
Area - 96 acres
Volume - 873.5 acre-ft

Lake mapped September 2017
Horizontal Datum NAD 83
Depths adjusted to Crest Elevation
Coordinates are UTM Zone 15
NAIP 2017 Imagery

Depth (ft)



- Max Depth
- Parking
- Boat Ramp
- DNR - Parks



Union Grove
State Park