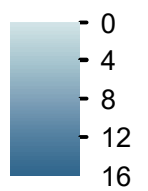


Upper Pine Lake

Hardin County

Contour interval is two feet.





Depth (ft)



Maximum Depth - 15.2 ft
 Mean Depth - 6.7 ft
 Area - 73.2 acres
 Volume - 488.8 acre-ft

Lake mapped June 2017
 Depths adjusted to crest
 Horizontal Datum NAD 83
 Coordinates are UTM Zone 15
 Aerial Photography NAIP 2015

Legend

-  Max Depth
-  Boat Ramp
-  Parking
-  DNR - Parks

