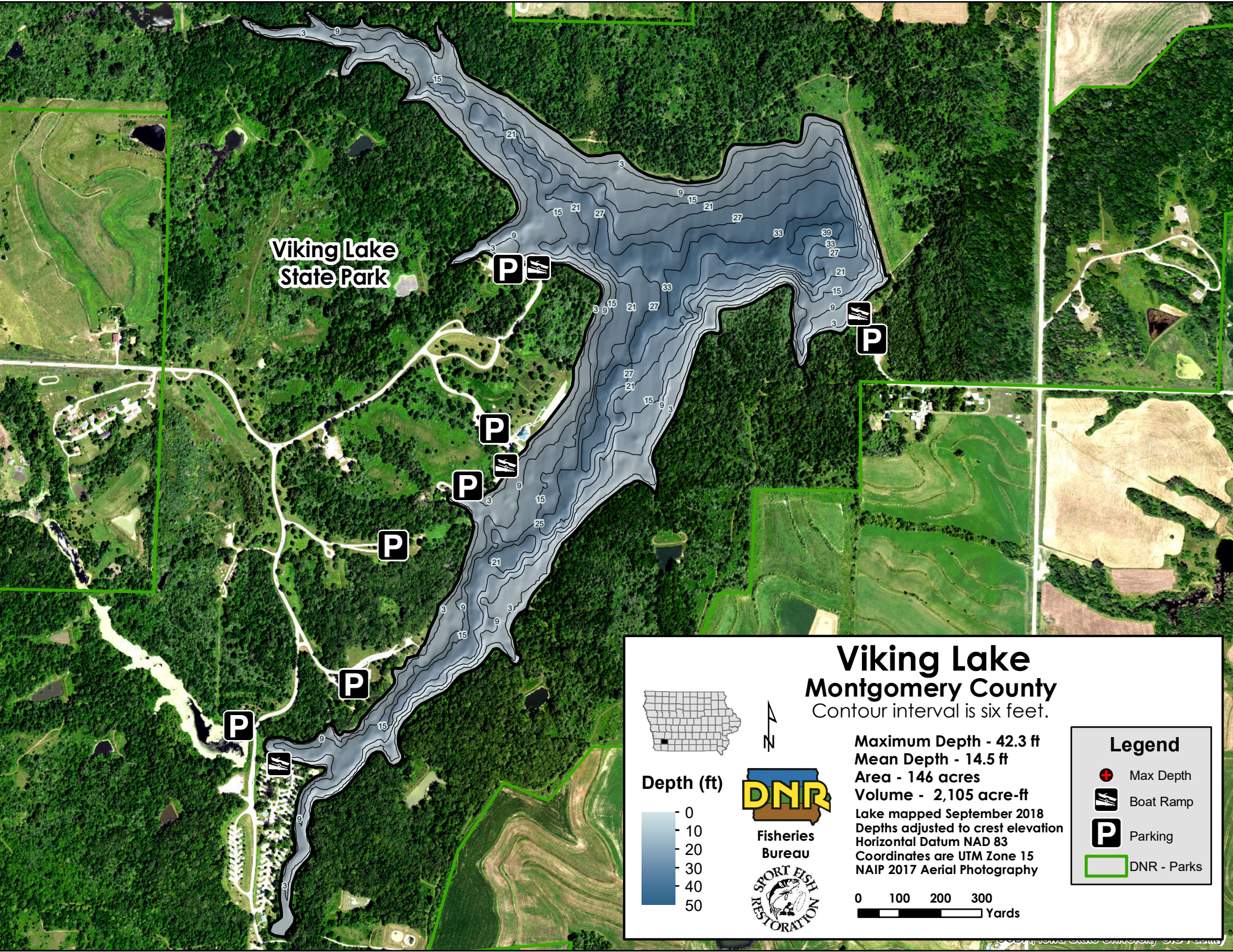
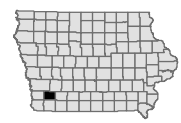


Viking Lake State Park

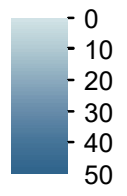


Viking Lake Montgomery County

Contour interval is six feet.



Depth (ft)



Maximum Depth - 42.3 ft
Mean Depth - 14.5 ft
Area - 146 acres
Volume - 2,105 acre-ft

Lake mapped September 2018
Depths adjusted to crest elevation
Horizontal Datum NAD 83
Coordinates are UTM Zone 15
NAIP 2017 Aerial Photography



Legend

- Max Depth
- Boat Ramp
- Parking
- DNR - Parks