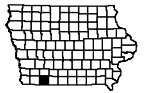


# Wilson Lake

## Taylor County

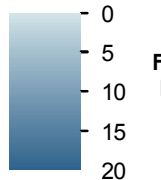
Contour interval is two feet.



Maximum Depth - 18.7 ft  
 Mean Depth - 7.3 ft  
 Area - 17.0 acres  
 Volume - 125.0 acre-ft

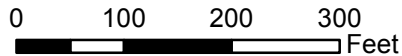
Lake mapped May 2014  
 Depths adjusted to crest  
 Horizontal Datum NAD 83  
 Coordinates are UTM Zone 15  
 ArcGIS 10.0 Basemap Imagery

### Depth (ft)



### Legend

- Maximum Depth
- Parking Lot
- Boat Ramp
- County Park



# Wilson Lake County Park