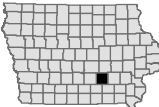


**White Oak
Conservation Area**





North Arrow


White Oak Lake

Mahaska County

Contour interval is two feet.



<p>Depth(ft)</p> 	<p>Maximum Depth - 17.6 ft Mean Depth - 6.4 ft Area - 18.1 acres Volume - 116 acre-ft</p> <p>Lake mapped May 2022 Depths adjusted to crest elevation Horizontal Datum NAD 83 Coordinates are UTM Zone 15 NAIP 2021 Aerial Photography</p>	<p style="text-align: center;">Legend</p> <ul style="list-style-type: none"> Max Depth Boat Ramp Parking Mahaska County CCB
---	--	--



0 75 150 225
Yards

