

Argo Floats

tracking the pulse of world oceans

Term 2 2014



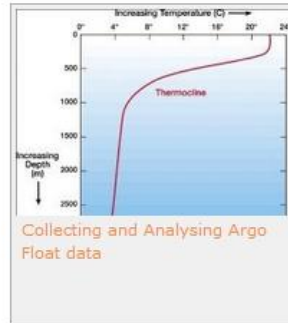


The following 9 captioned images are from the LEARNZ *Argo Floats* Field Trip which will be based onboard the *RV Tangaroa*



Part of the LEARNZ programme www.learnz.org.nz provided by CORE Education www.core-ed.org.nz

[Creative Commons Attribution-NonCommercial-ShareAlike 3.0 New Zealand License](https://creativecommons.org/licenses/by-nc-sa/3.0/)

Areas covered by the Background Pages



- What is an Argo Float?
- The Argo Float Programme
- The World's Oceans

- Properties of the Sea: currents, layers and pressure
- Properties of the sea: salinity and temperature
- Properties of the Sea: food chains and food webs

- Where in the World are we?
- NIWA, NOAA and the *RV Tangaroa*
- Collecting and analysing Argo Float data



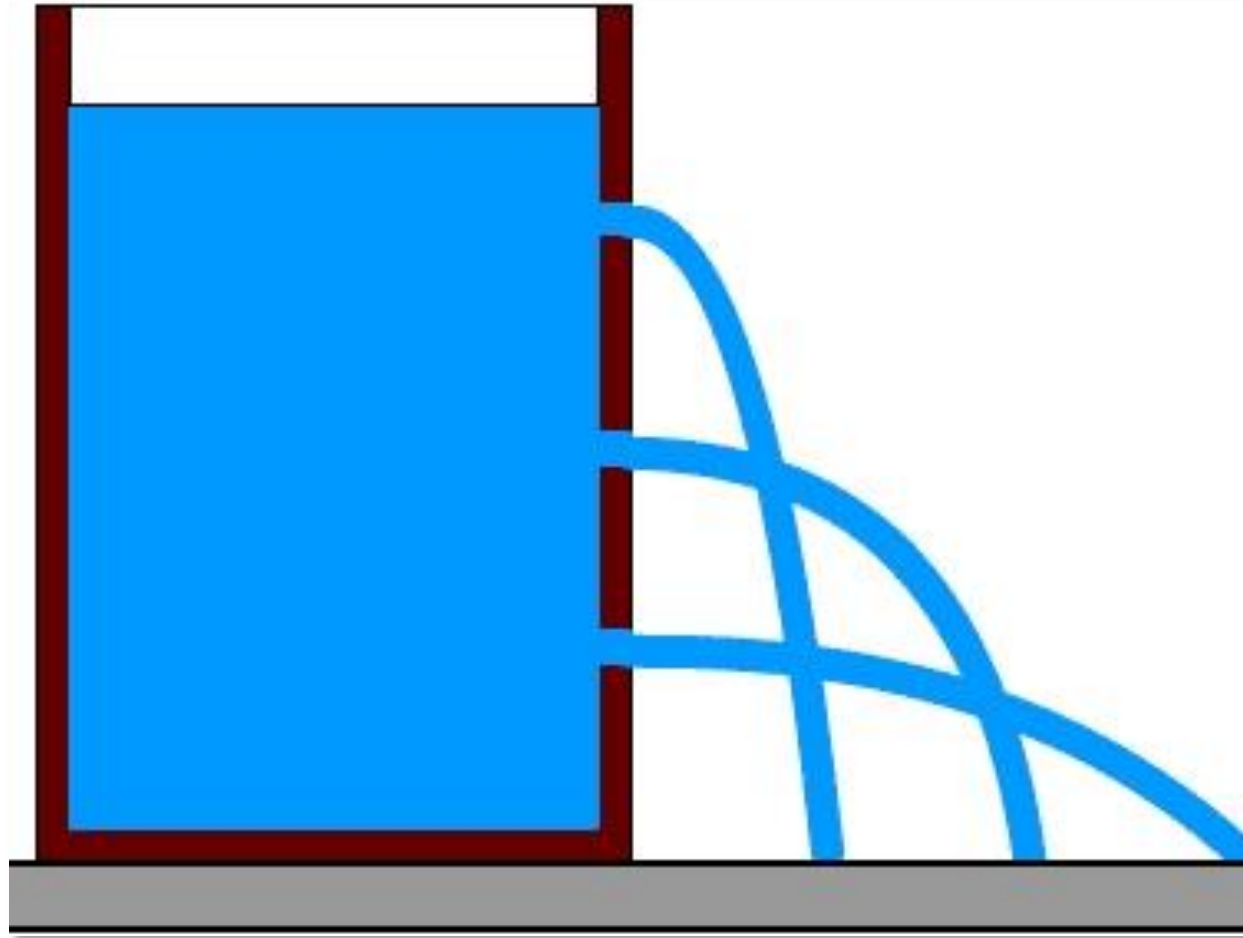
A regular argo float is a steel cylinder about 2m high. It contains a battery, a buoyancy device, measuring equipment and a satellite antenna. Image: M. Walkington, NIWA.



The Argo Float programme started in the year 2000 and involves scientists from 45 countries. The purpose of the programme is to collect data about the oceans and help us learn more about climate and weather. The name 'argo' comes from a story in Greek mythology.



Ocean currents are caused by tides, winds and changes in water temperature and salinity. Argo Floats help us learn how ocean currents work. Image: LEARNZ



The ocean is made up of layers. The deeper layers have very high pressure. An Argo Float is able to move up and down in the ocean, by changing its volume.

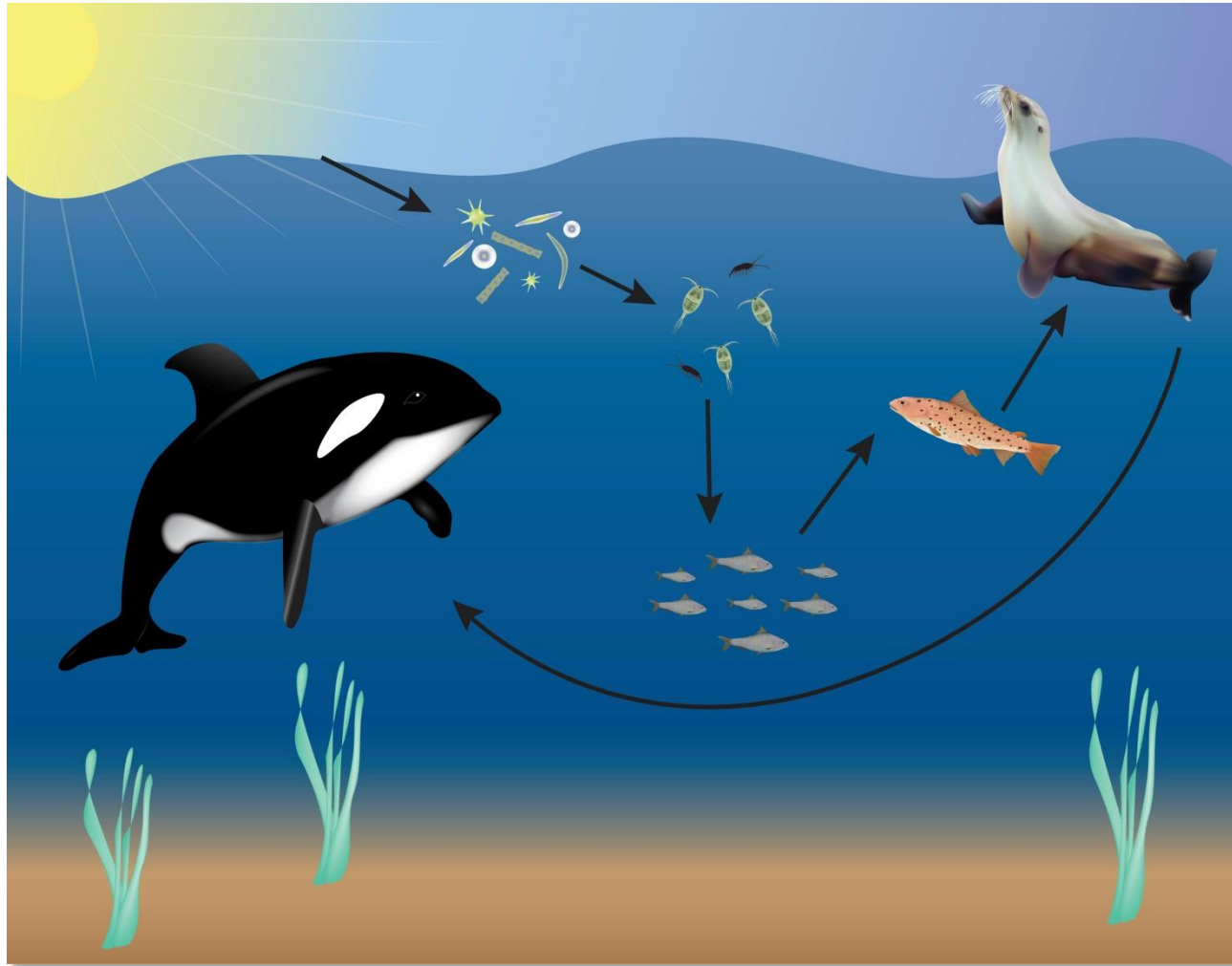
Image: <http://www.school-for-champions.com/>

Part of the LEARNZ programme www.learnz.org.nz provided by CORE Education www.core-ed.org.nz

[Creative Commons Attribution-NonCommercial-ShareAlike 3.0 New Zealand License](https://creativecommons.org/licenses/by-nc-sa/3.0/)



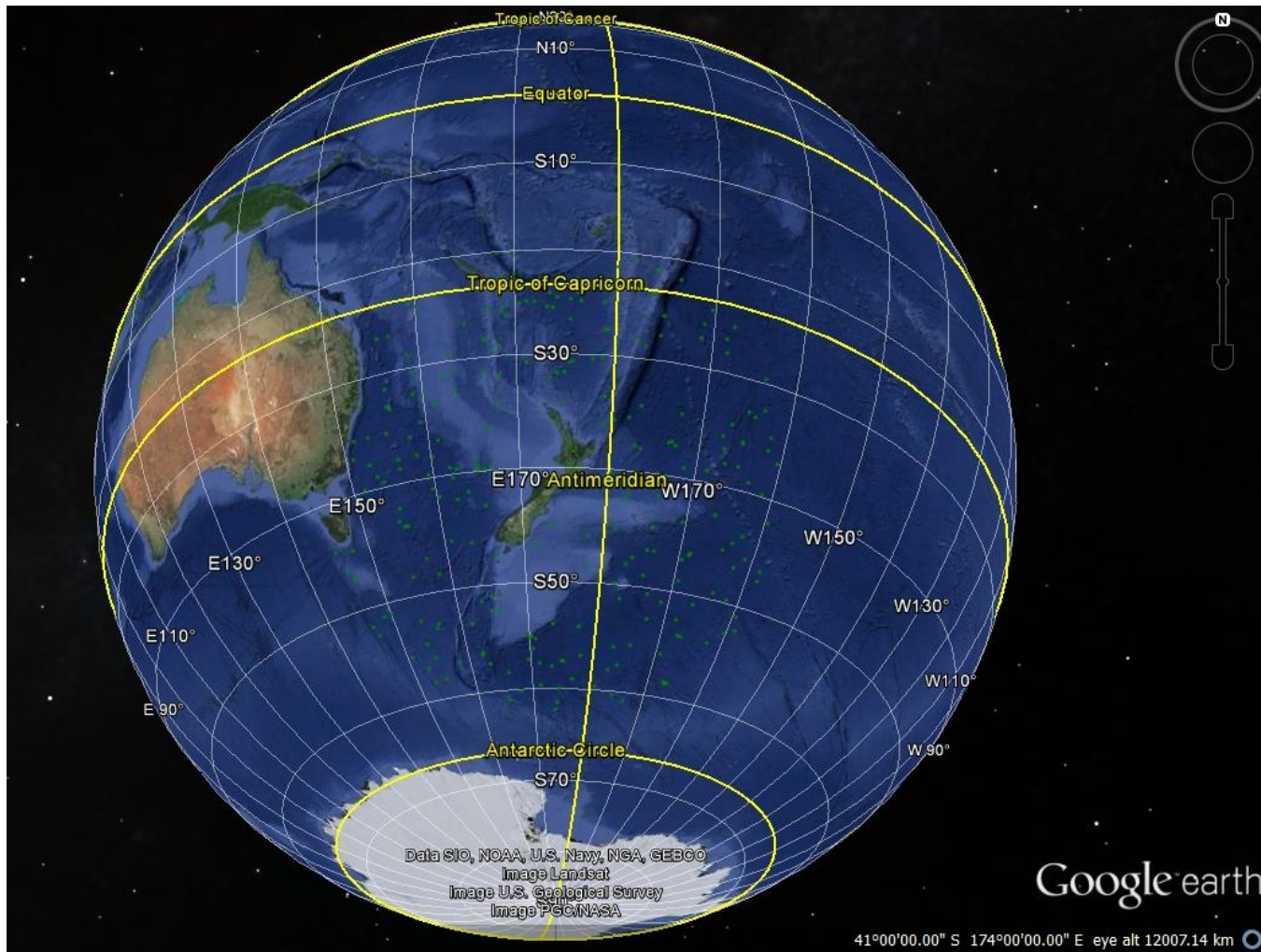
Antarctic sea ice is made up of mostly fresh water, because salty water is squeezed out when sea ice freezes. The salty water is heavier than sea water and sinks. Sea water from the surface moves in to replace the sinking salty water. The sinking salty seawater is the start of an undersea ocean current.



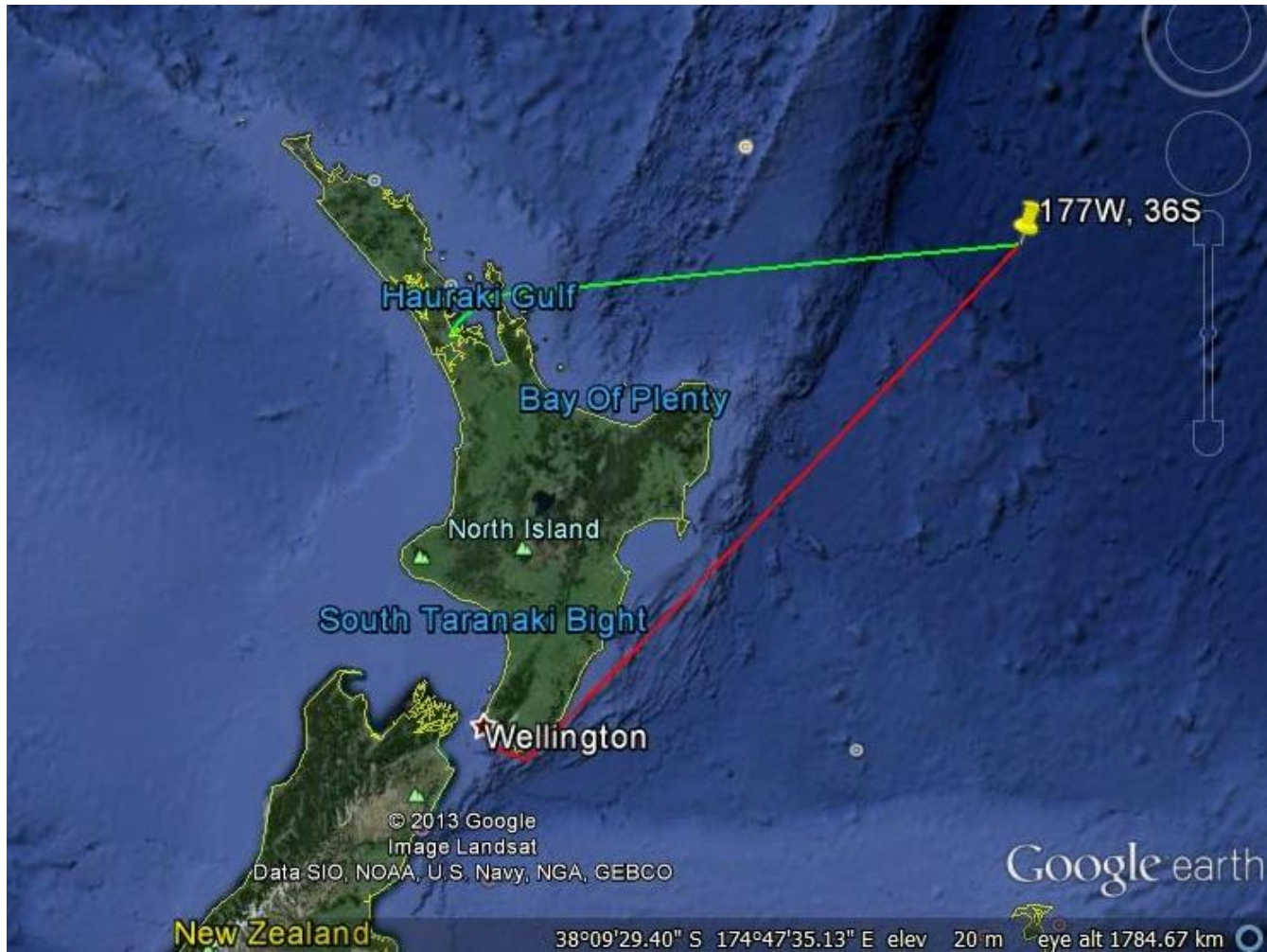
Life in the ocean depends on plants called phytoplankton that make food with energy from the sun. Fish that feed on these plants are called herbivores. Animals that feed on herbivores are called carnivores. A diagram that shows energy moving between organisms is called a food chain. Many food chains together are called a food web, like the one above. Image: <http://www.education.com/>

Part of the LEARNZ programme www.learnz.org.nz provided by CORE Education www.core-ed.org.nz

[Creative Commons Attribution-NonCommercial-ShareAlike 3.0 New Zealand License](https://creativecommons.org/licenses/by-nc-sa/3.0/)



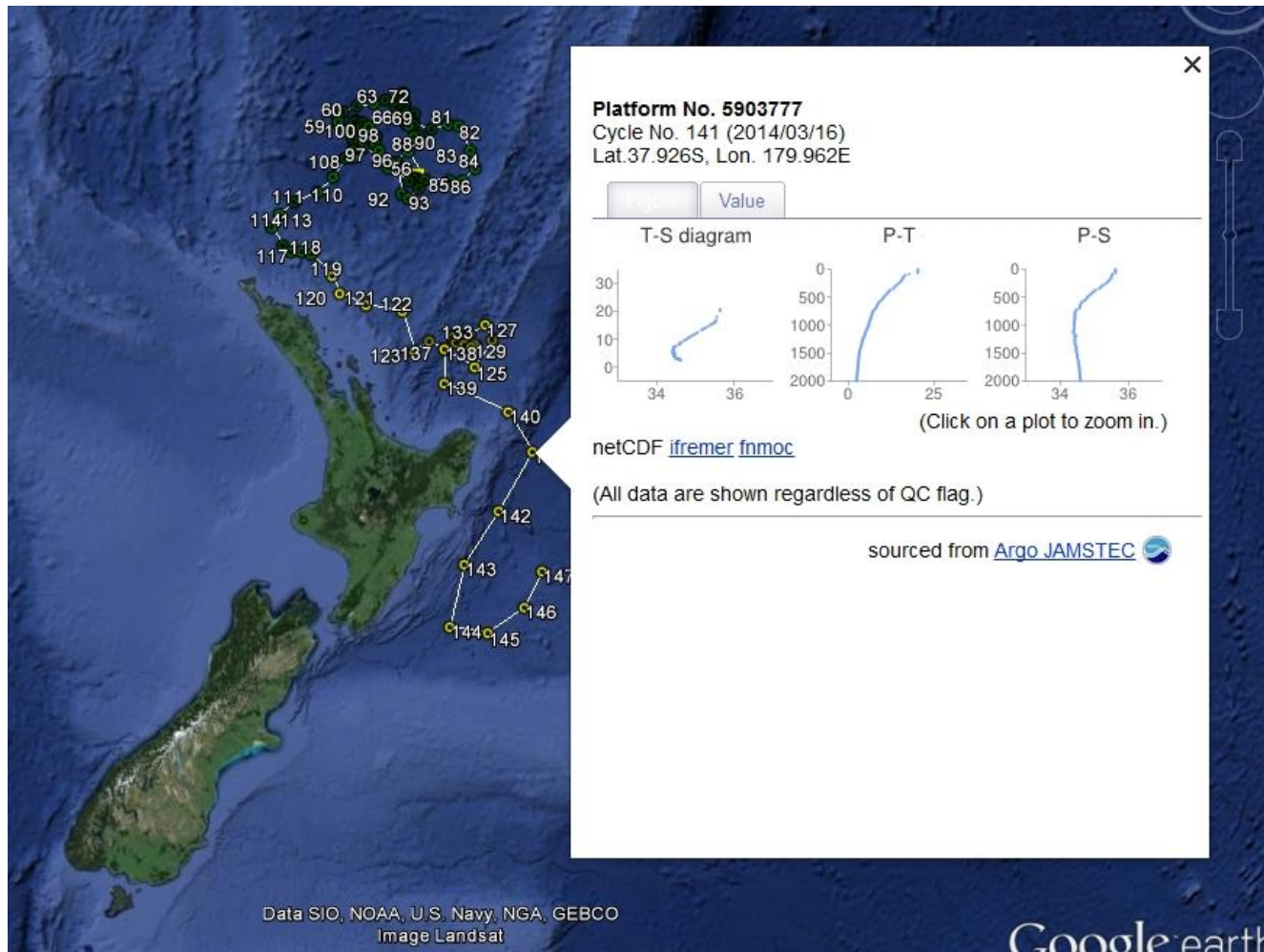
Imaginary lines around planet Earth are called latitude and longitude and help us locate positions on the Earth's surface. Satellites can tell us accurately what the latitude and longitude are at any location. Image: Google Earth



NIWA and NOAA are research organisations working together on this voyage on board the *RV Tangaroa*. During the voyage ‘regular’ and ‘deep’ Argo Floats will be deployed.

Image: Google Earth and Niwa.

Part of the LEARNZ programme www.learnz.org.nz provided by CORE Education www.core-ed.org.nz
[Creative Commons Attribution-NonCommercial-ShareAlike 3.0 New Zealand License](https://creativecommons.org/licenses/by-nc-sa/3.0/nz/)



Using Google Earth you can follow the path of any Argo Float, analyse the data it uploads, and learn about what is happening in the oceans. Image: Google Earth and Argo programme.

Enrol your class in the *Argo Floats* field trip

The screenshot shows the LEARNZ website interface. At the top, there is a navigation menu with links: HOME (Kāinga), ABOUT (Mātou nei), REGISTER (Rāhita), FIELD TRIPS (Ngā haerenga), CONTACT (Whakapā mai), SUPPORT (Tautoko), and MYLEARNZ (Uru mai). The main content area features a large banner for 'Virtual Field Trips for New Zealand Schools' with a video player showing people on a field trip. Below the banner are three call-to-action boxes: 'What is a virtual field trip?', 'Join. It's free!', and 'Find a field trip'. At the bottom, there is a grid of four field trip cards: 'Argo Floats' (starts 16 June), 'Freshwater Ecology' (starts 29 July), 'Geospatial' (starts 12 August), and 'Waterview Connection 1' (starts 26 August). Each card includes a thumbnail image, a title, a brief description, and a 'Read more' link.

- **Videos**
5-6 videos each day
- **Diaries**
Each day describing the action
- **Audioconferences**
Twice a day students can ask questions of experts in the field
- **Images**
Hundreds of images can be viewed and downloaded
- **Ambassadors**
Send a class member (soft toy) to experience the live trip

Visit the [website](#) to find out more

Or call the teacher free phone 0800 22 55 53

Part of the LEARNZ programme www.learnz.org.nz provided by CORE Education www.core-ed.org.nz

[Creative Commons Attribution-NonCommercial-ShareAlike 3.0 New Zealand License](#)