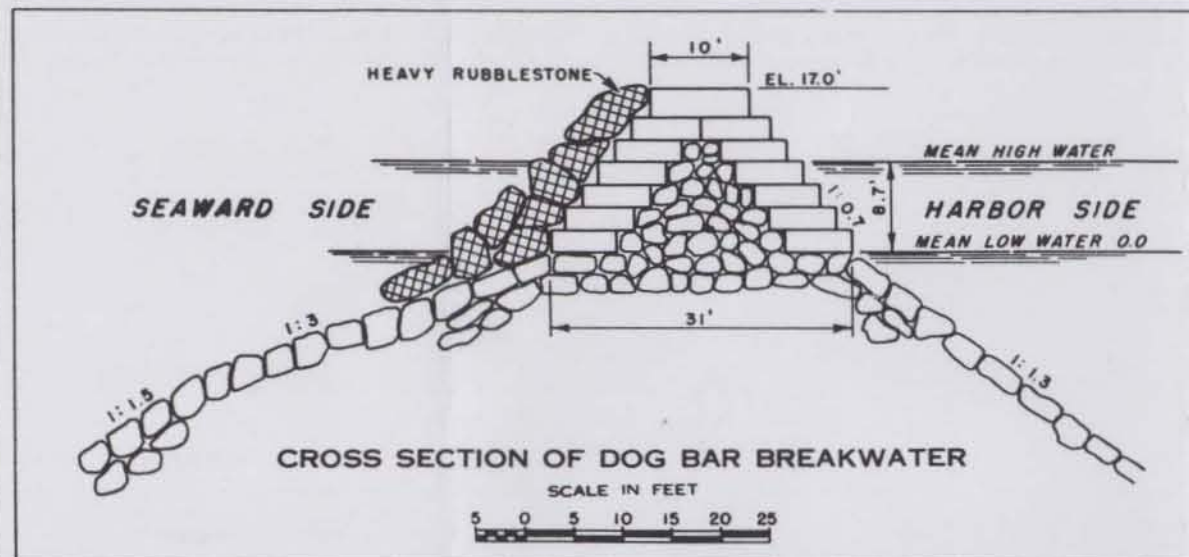


BRIDGE CLEARANCES


- ANNISQUAM RIVER
- BLYNMAN BRIDGE (BASCULE)
Hor. 40 ft.
Vert. 7.5 ft. M.H.W.
- B. & M. R.R. BRIDGE (BASCULE)
Hor. 40 ft.
Vert. 16.6 ft. M.H.W.
- A. PIATT ANDREW BRIDGE (FIXED)
Hor. 146 ft.
Vert. 65.0 ft. M.H.W.

NOTE:
SEE MAP $\frac{70}{2}$ FOR GLOUCESTER HARBOR CHANNEL AND ANCHORAGE DETAILS.

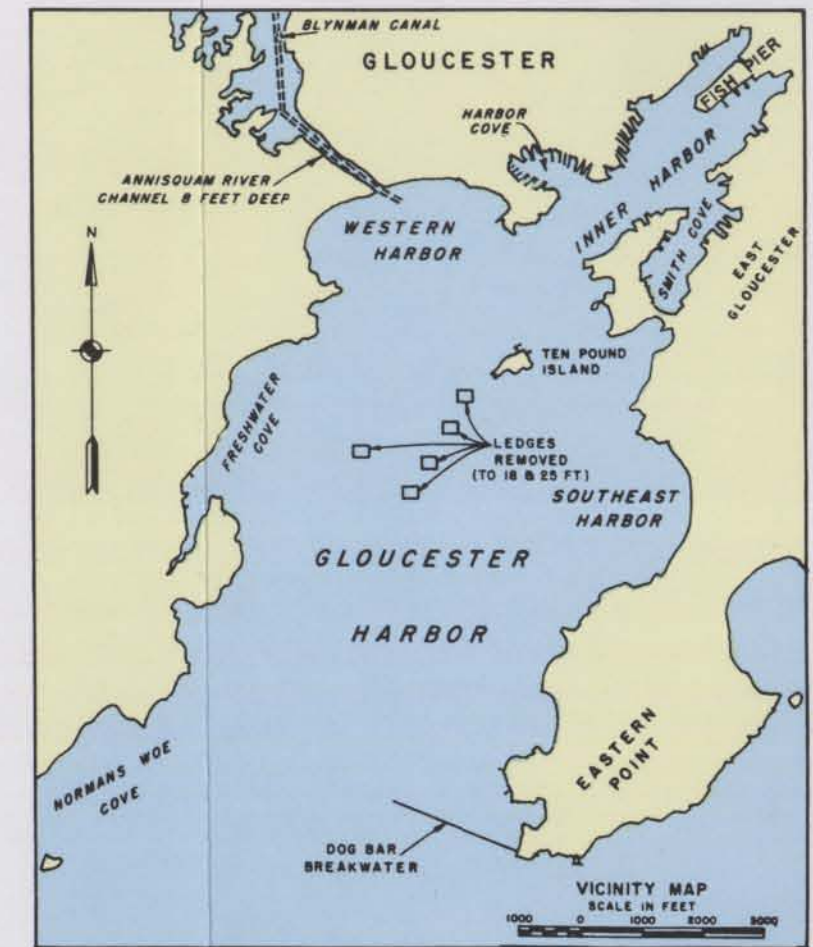
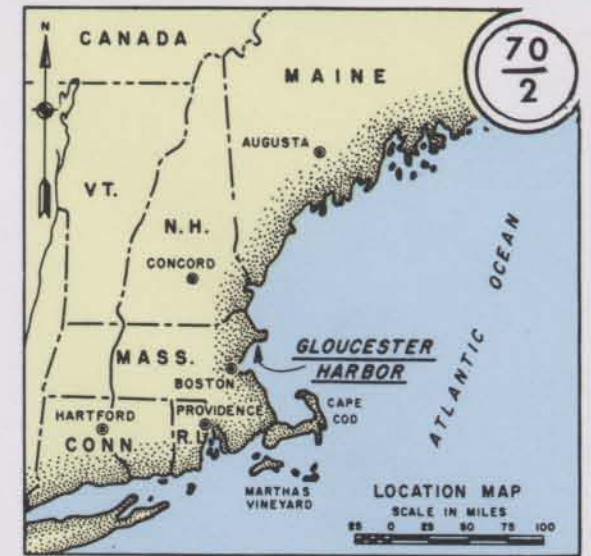
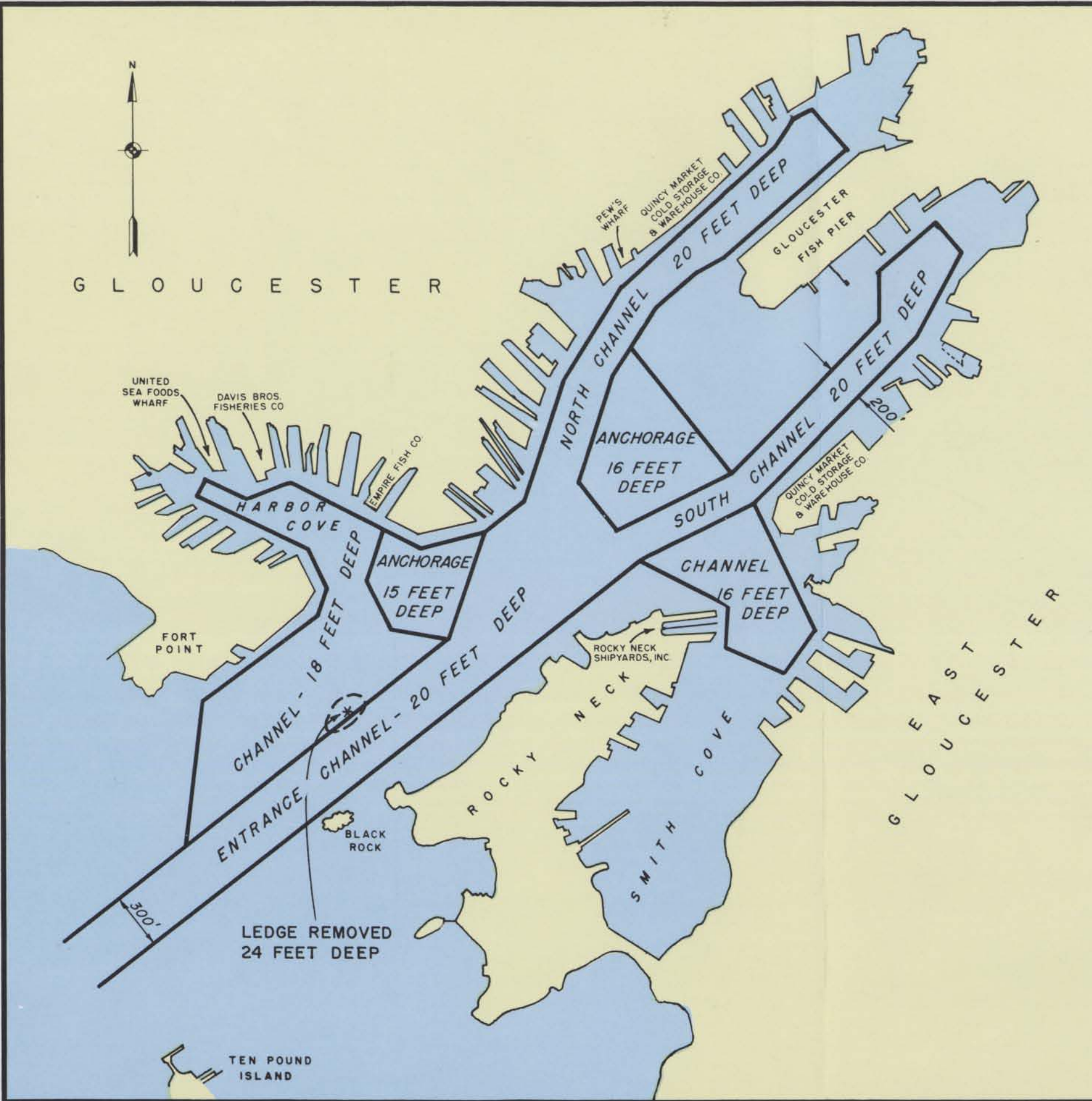


GLOUCESTER HARBOR AND ANNISQUAM RIVER, MASS.

30 SEPTEMBER 1986

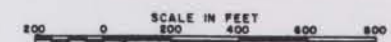


DEPARTMENT OF THE ARMY
NEW ENGLAND DIVISION, CORPS OF ENGINEERS
WALTHAM, MASS.



**GLOUCESTER HARBOR, MASS.
INNER HARBOR**

30 SEPTEMBER 1986



DEPARTMENT OF THE ARMY
NEW ENGLAND DIVISION, CORPS OF ENGINEERS
WALTHAM, MASS.