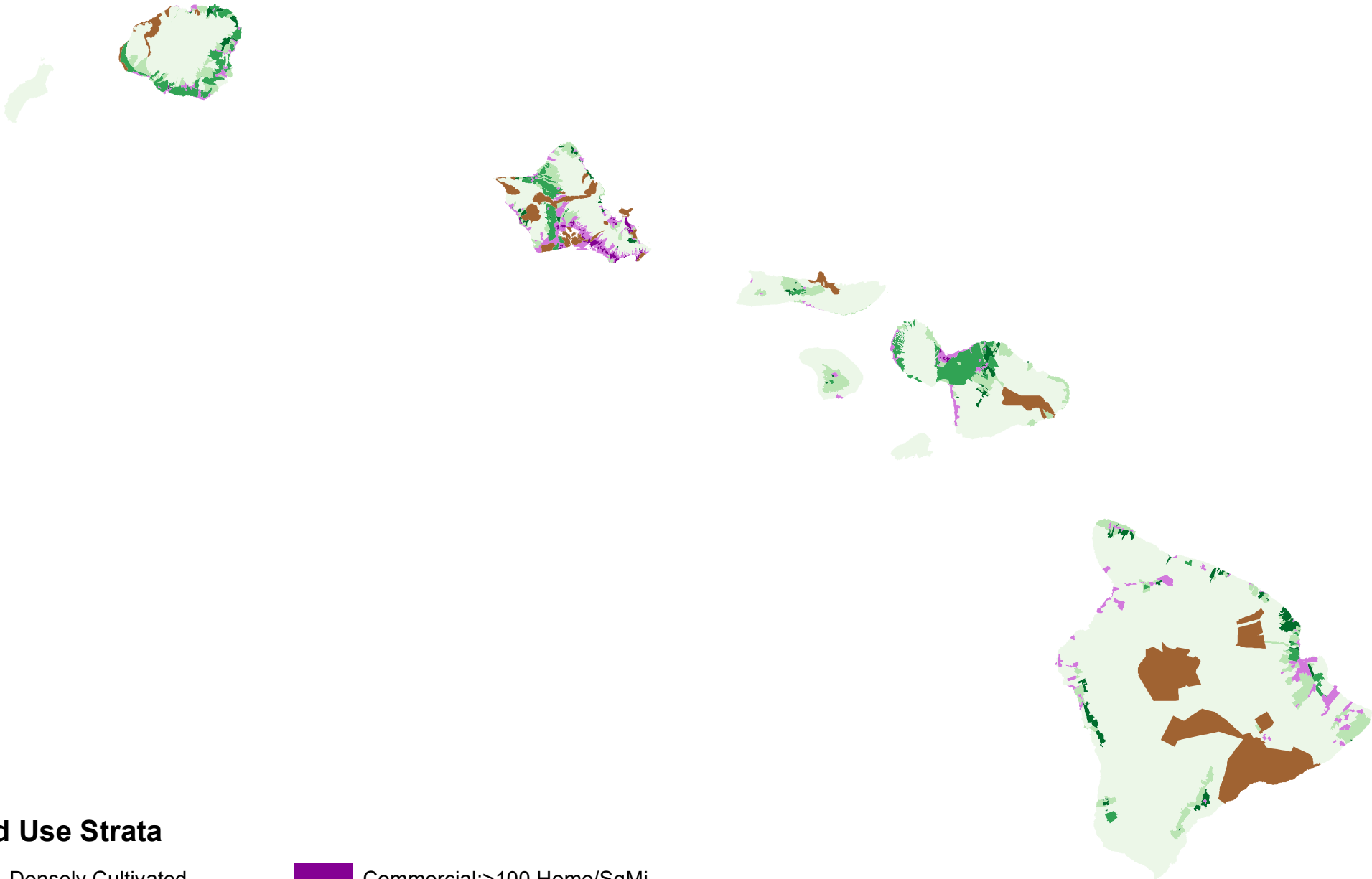










# Stratification of Hawaii 2006



## Land Use Strata

- |   |   |
|---|---|
|  Densely Cultivated        |  Commercial:>100 Home/SqMi |
|  Densely Cultivated        |  <25% Cultivated           |
|  Sparsely Cultivated       |  Non-Agricultural          |
|  Agri-Urban:>100 Home/SqMi |  Water                     |

Coordinate System: NAD 1983 UTM Zone 4N  
Projection: Transverse Mercator

