

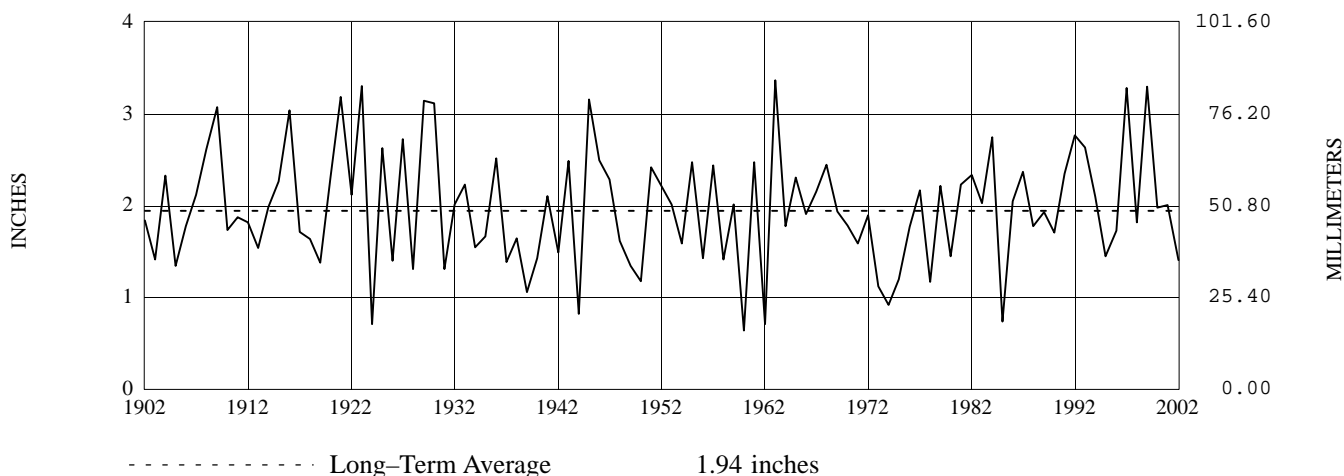
CLIMATOLOGICAL DATA

COLORADO

AUGUST 2002

VOLUME 107 NUMBER 08

ISSN 0145-0506



----- Long-Term Average 1.94 inches
COLORADO PRECIPITATION AUGUST, 1902-2002

TEMPERATURE AND PRECIPITATION EXTREMES

HIGHEST TEMPERATURE	108	AUGUST 1	2 STATIONS
LOWEST TEMPERATURE	25	AUGUST 25	SUGARLOAF RESERVOIR
GREATEST TOTAL PRECIPITATION	5.59		WALSH 1 W
LEAST TOTAL PRECIPITATION	.00		FOWLER 1 SE
GREATEST 1 DAY PRECIPITATION	3.20	AUGUST 21	CAMPO 7 S

“I certify that this is an official publication of the National Oceanic and Atmospheric Administration (NOAA). It is compiled using information from weather observing sites supervised by NOAA/National Weather Service and received at the National Climatic Data Center (NCDC), Asheville, North Carolina 28801.”

DIRECTOR
NATIONAL CLIMATIC DATA CENTER

noaa

National
Oceanic and
Atmospheric Administration

National
Environmental Satellite, Data
and Information Service

National
Climatic Data Center
Asheville, North Carolina

MONTHLY STATION AND DIVISION SUMMARY

STATION	TEMPERATURE (°F)												NO. OF DAYS			
	AVERAGE MAXIMUM	AVERAGE MINIMUM	AVERAGE	DEPARTURE FROM NORMAL	HIGHEST	DATE	LOWEST	DATE	HEATING DEGREE DAYS	COOLING DEGREE DAYS	MAX		MIN			
											90 OR ABOVE	32 OR BELOW	32 OR BELOW	0 OR BELOW		
COLORADO ARKANSAS DRAINAGE BASIN 01																
BUENA VISTA 2 S	83.3	45.1	64.2	2.1	93	1	37	30	56	39	4	0	0	0	0	
CAMPO 7 S	89.9	61.7	75.8	1.3	105	19	52	13	0	344	16	0	0	0	0	
CANON CITY	88.4	57.3	72.9	.3	100	17+	48	30	0	251	11	0	0	0	0	
CHERAW 1 N	90.6	60.6	75.6		103	19	50	18	0	337	18	0	0	0	0	
CLIMAX	65.6	39.3	52.5	2.4	75	1	30	31	381	0	0	0	2	0	0	
COLORADO SPRINGS WSO A R	85.0	55.0	70.0	2.4	98	16	46	13	7	170	4	0	0	0	0	
EADS	89.8	60.8	75.3	2.4	103	19	51	18	1	326	16	0	0	0	0	
FLORISSANT FOSSIL BED	78.9	38.5	58.7	1.2	87	17+	31	30+	189	3	0	0	3	0	0	
FORT CARSON					101	16	50	13			11	0	0	0	0	
HOLLY	92.1	62.0	77.1	1.6	106	19	54	18	1	385	19	0	0	0	0	
HUGO 1 NW	88.2	54.5	71.4		101	19	49	30+	1	207	14	0	0	0	0	
JOHN MARTIN DAM	93.4	62.3	77.9	2.5	106	1	55	14	0	408	21	0	0	0	0	
KARVAL	88.9				101	19					16	0				
KIM 15 NNE	89.7	60.3	75.0	3.5	103	19	53	18	0	318	15	0	0	0	0	
KIM 10 SSE	84.2	58.2	71.2	1.5	96	19	53	14	2	204	3	0	0	0	0	
KIT CARSON																
LA JUNTA 4 NNE R	92.3	62.5	77.4	1.3	105	18	52	18	0	393	20	0	0	0	0	
LA JUNTA	94.7	62.3	78.5		105	19+	51	18	0	427	20	0	0	0	0	
LA JUNTA 20 S	91.7	63.6	77.7	1.2	106	19	55	18	0	398	19	0	0	0	0	
LAMAR	91.1	62.5	76.8	1.5	104	1	54	18	0	376	17	0	0	0	0	
LAS ANIMAS	92.9	62.6	77.8	1.5	105	18	52	14	0	402	21	0	0	0	0	
LEADVILLE 2 SW	73.8	35.5	54.7	1.2	83	19	28	25+	315	0	0	0	10	0	0	
MATHESON 8 SE	85.6	52.8	69.2		98	17	44	2	16	152	8	0	0	0	0	
MONUMENT	81.5	51.4	66.5	2.0	96	16	45	15+	19	71	4	0	0	0	0	
ORDWAY 2 ENE	95.5	60.0	77.8	2.9	107	19	51	18+	0	405	25	0	0	0	0	
ORDWAY 21 N	91.9	58.2	75.1	2.1	104	1	49	18	0	322	21	0	0	0	0	
PUEBLO WSO AP //R	92.2	58.2	75.2	1.7	103	16	49	18+	0	326	20	0	0	0	0	
PUEBLO RESERVOIR	92.1	57.0	74.6	-1	104	17	49	30	0	303	21	0	0	0	0	
ROCKY FORD 2 SE	94.9	58.8	76.9	2.4	103	16	49	18	0	376	27	0	0	0	0	
RUSH 1 N	85.3	54.3	69.8	4.3	97	17	44	13	8	164	8	0	0	0	0	
RUXTON PARK	71.1	41.3	56.2	2.8	83	17	34	29	267	0	0	0	0	0	0	
RYE 1 SW	81.3	54.7	68.0		95	16	48	30+	17	115	3	0	0	0	0	
SALIDA	85.4	45.9	65.7	1.6	93	17	38	14	32	60	8	0	0	0	0	
SHEEP MOUNTAIN	81.4	50.8	66.1	2.4	90	1	45	31+	34	76	1	0	0	0	0	
SHERIDAN LAKE	90.5	61.0	75.8		105	1	52	18	0	339	16	0	0	0	0	
SPRINGFIELD 7 WSW																
SUGARLOAF RESERVOIR	69.2	34.7	52.0	-1.5	79	1	25	25+	395	0	0	0	13	0	0	
TACONY 10 SE	93.9	58.0	76.0	3.1	106	18	47	14	0	347	23	0	0	0	0	
TRINIDAD	90.0	57.5	73.8	3.3	98	26+	48	30	0	280	17	0	0	0	0	
TRINIDAD AP R	87.5	58.4	73.0	1.2	99	16	50	30+	0	252	9	0	0	0	0	
TRINIDAD LAKE	85.2	53.2	69.2	1.6	95	27+	45	30+	7	145	7	0	0	0	0	
TWIN LAKES RES	75.2	44.4	59.8	4.3	82	17+	36	12	156	3	0	0	0	0	0	
WALSENBERG	89.5	55.4	72.5	3.0	98	18+	49	30+	0	236	16	0	0	0	0	
WALSH 1 W	91.5	62.2	76.9	2.2	106	19	52	18+	2	379	19	0	0	0	0	
WESTCLIFFE	81.0	41.5	61.3	1.2	88	16	33	30+	112	2	0	0	0	0	0	
--DIVISIONAL DATA----->			70.5	2.0												
COLORADO DRAINAGE BASIN 02																
ALTENBERN	90.2	48.8	69.5	2.1	97	18+	39	30	3	150	16	0	0	0	0	
ASPEN 1 SW	79.3	48.2	63.8	3.3	89	1	39	30	69	36	0	0	0	0	0	
BEDROCK 1 N	92.9	49.5	71.2		104	1	39	25	5	204	22	0	0	0	0	
BLUE MESA LAKE	81.7	44.0	62.9	-0.7	93	1	35	30	84	28	3	0	0	0	0	
CEDAREIDGE 3 E	86.8	56.6	71.7		96	18+	46	30	11	228	12	0	0	0	0	
CIMARRON	82.2	41.0	61.6	-1.6	91	16	30	26+	105	8	4	0	3	0	0	
COCHETOPA CREEK	81.9	38.1	60.0	-0.5	93	1	30	31+	152	6	3	0	4	0	0	
COLLBRAN 2 SW	86.7	51.7	69.2		97	1	40	30	8	144	12	0	0	0	0	
COLORADO NATL MONUMENT	91.7	60.0	75.9	1.3	103	2	50	30	1	347	19	0	0	0	0	
CORTEZ	88.3	53.0	70.7	1.6	97	18+	45	30+	10	192	14	0	0	0	0	
CRAIG 4 SW	84.1	48.2	66.2	.5	94	1	41	10	30	73	7	0	0	0	0	
CRESTED BUTTE	73.9	36.7	55.3	.1	84	1	27	31+	294	1	0	0	11	0	0	
DELTA 3 E	90.4	52.8	71.6		102	1	45	30	7	221	19	0	0	0	0	
DILLON 1 E	74.4	36.1	55.3	.7	85	1	30	31+	294	0	0	0	10	0	0	
DINOSAUR NATL MONUMNT	88.7	57.3	73.0	1.4	96	16	48	13	0	254	15	0	0	0	0	
DURANGO	86.5	51.8	69.2		95	17	42	25	2	138	11	0	0	0	0	
FORT LEWIS					93	19	39	26			1	0	0	0	0	
FRASER	74.7	33.7	54.2		82	16	26	25	325	0	0	0	16	0	0	
FRUITA 1 W	94.2	53.0	73.6	.7	105	1	45	30+	1	275	24	0	0	0	0	

COLORADO
AUGUST 2002

MONTHLY STATION AND DIVISION SUMMARY

STATION	PRECIPITATION (IN)									
	TOTAL	DEPARTURE FROM NORMAL	GREATEST DAY	DATE	ICE PELLETS, SNOW			NO. OF DAYS		
					TOTAL	MAX. DEPTH ON GROUND	DATE	.10 OR MORE	.50 OR MORE	1.00 OR MORE
COLORADO ARKANSAS DRAINAGE BASIN 01										
BUENA VISTA 2 S	.13	-1.54	.06	21	.0	0		0	0	0
CAMPO 7 S	4.31	1.78	3.20	21	.0	0		3	2	1
CANON CITY	.53	-1.52	.24	29	.0	0		2	0	0
CHERAW 1 N	.32		.32	30	.0	0		1	0	0
CLIMAX	1.87	-.22	.43	7	.0	0		6	0	0
COLORADO SPRINGS WSO A R	.43	-3.05	.22	21	.0	0		2	0	0
EADS	.90	-1.34	.68	10	.0	0		2	1	0
FLORISSANT FOSSIL BED	M .76		.34	3	.0	0		3	0	0
FORT CARSON	.11	-3.02	.03	27+	.0	0		0	0	0
HOLLY	.85	-2.08	.39	23	.0	0		2	0	0
HUGO 1 NW	1.75		.50	21	.0	M		4	1	0
JOHN MARTIN DAM	1.96	-.06	1.50	29	.0	0		2	1	1
KARVAL	1.66	-.33	.54	29	.0	0		4	1	0
KIM 15 NNE	.69	-1.84	.21	30+	.0	0		3	0	0
KIM 10 SSE	2.47	-.12	.82	30	.0	0		5	3	0
KIT CARSON					M	M				
LA JUNTA 4 NNE R	.41	-1.17	.24	29	M	M		2	0	0
LA JUNTA	.35		.21	30	.0	0		2	0	0
LA JUNTA 20 S	2.05	.19	.68	23	.0	0		4	2	0
LAMAR	2.98	.64	1.69	10	.0	0		4	2	1
LAS ANIMAS	M 2.32		1.82	28	.0	0		3	1	1
LEADVILLE 2 SW	.50	-1.26	.14	7	.0	0		2	0	0
MATHESON 8 SE	1.16				M	.0		4	0	0
MONUMENT	1.53	-1.32	.53	21	.0	0		4	1	0
ORDWAY 2 ENE	.39	-1.45	.39	29	.0	0		1	0	0
ORDWAY 21 N	.36	-1.64	.31	4	.0	0		1	0	0
PUEBLO WSO AP //R	.30	-1.97	.09	21	.0	0		0	0	0
PUEBLO RESERVOIR	.35	-1.72	.13	30	.0	0		2	0	0
ROCKY FORD 2 SE	.49	-1.15	.26	5	.0	0		2	0	0
RUSH 1 N	2.02	-.27	1.31	22	.0	0		4	1	1
RUXTON PARK	2.32	-1.68	.68	4	.0	0		5	1	0
RYE 1 SW	.61		.31	29	.0	0		3	0	0
SALIDA	.41	-1.14	.32	28	.0	0		1	0	0
SHEEP MOUNTAIN	.42	-1.84	.22	4	.0	0		2	0	0
SHERIDAN LAKE	1.38		.60	23	.0	0		3	2	0
SPRINGFIELD 7 WSW					M	M				
SUGARLOAF RESERVOIR	M .89		.30	7	.0	0		3	0	0
TACONY 10 SE	M .23		.08	30+	.0	0		0	0	0
TRINIDAD	.95	-1.80	.53	30	.0	0		3	1	0
TRINIDAD AP R	.60	-1.64	.21	29	M	M		3	0	0
TRINIDAD LAKE	.40	-1.95	.18	20	.0	0		2	0	0
TWIN LAKES RES	M .76				.0	0		2	0	0
WALSENBURG	.35	-1.99	.14	23	.0	0		2	0	0
WALSH 1 W	5.59	3.05	2.51	30	.0	0		5	3	2
WESTCLIFFE	.18	-2.20	.12	4	.0	0		1	0	0
--DIVISIONAL DATA----->	1.16	-.97			.0					
COLORADO DRAINAGE BASIN 02										
ALTENBERN	.70	-.66	.36	20	.0	0		3	0	0
ASPEN 1 SW	1.22	-.15	.35	21	.0	0		5	0	0
BEDROCK 1 N	.86		.20	6	.0	0		5	0	0
BLUE MESA LAKE	.61	-.70	.20	21	.0	0		3	0	0
CEDAREEDGE 3 E	.49		.25	20	.0	0		2	0	0
CIMARRON	2.02	.66	.60	6	.0	0		5	2	0
COCHETOPA CREEK	1.08	-.73	.31	21	.0	0		5	0	0
COLLBRAN 2 SW	1.21		.51	20	.0	0		4	1	0
COLORADO NATL MONUMENT	.94	-.08	.32	20	.0	0		4	0	0
CORTEZ	.79	-.58	.46	30	M	.0		1	0	0
CRAIG 4 SW	1.96	.81	.59	21	.0	0		5	2	0
CRESTED BUTTE	1.58	-.42	.37	21	.0	0		7	0	0
DELTA 3 E	.42		.33	20	.0	0		1	0	0
DILLON 1 E	1.72	.06	.96	6	M	.0		2	2	0
DINOSAUR NATL MONUMNT	.91	.06	.65	29	.0	0		1	1	0
DURANGO	.81		.25	3	.0	0		4	0	0
FORT LEWIS	.89	-1.56	.17	8	.0	0		5	0	0
FRASER	1.54	.11	.53	5	.0	0		4	1	0
FRUITA 1 W	.94	.21	.51	30	.0	0		2	1	0

MONTHLY STATION AND DIVISION SUMMARY

STATION	TEMPERATURE (°F)												NO. OF DAYS			
	AVERAGE MAXIMUM	AVERAGE MINIMUM	AVERAGE	DEPARTURE FROM NORMAL	HIGHEST	DATE	LOWEST	DATE	HEATING DEGREE DAYS	COOLING DEGREE DAYS	NO. OF DAYS					
											MAX		MIN			
											90 OR ABOVE	32 OR BELOW	32 OR BELOW	0 OR BELOW		
GATEWAY	91.3	58.5	74.9	-.1	99	17+	50	30	0	314	23	0	0	0		
GLADE PARK 17 W	85.5	53.3	69.4		94	17+	43	25	8	152	9	0	0	0		
GLENWOOD SPGS #2	89.2	48.3	68.8	-.4	98	17+	39	30	3	126	13	0	0	0		
GRAND JUNCTION WALKER R	91.1	59.4	75.3	.6	100	17+	51	30	1	327	17	0	0	0		
GRAND JUNCTION 6 ESE	90.8	61.1	76.0	.6	101	17+	52	30	3	348	21	0	0	0		
GRAND LAKE 1 NW	78.0	38.8	58.4	2.5	85	16+	31	30+	196	0	0	0	3	0		
GRAND LAKE 6 SSW	78.5	39.4	59.0	2.1	86	26+	32	25+	181	0	0	0	2	0		
GREEN MT DAM	78.7	43.0	60.9	1.7	89	12+	36	9	130	6	0	0	0	0		
GUNNISON 3 SW	77.9	38.9	58.4	-.9	87	18+	29	26	196	1	0	0	4	0		
HAYDEN	83.5	47.7	65.6	.1	90	16+	39	10	25	55	3	0	0	0		
IGNACIO 8 E	89.0	48.8	68.9		95	17+	39	25	4	131	16	0	0	0		
KREMMLING	80.6	42.3	61.5	1.2	89	1	34	25	115	12	0	0	0	0		
LAKE CITY	75.7	45.1	60.4	1.6	87	17	34	30	142	10	0	0	0	0		
LEMON DAM	82.2	45.2	63.7	3.6	90	18+	34	25	66	33	2	0	0	0		
MANCOS	83.9	47.5	65.7		92	17	40	25+	26	55	4	0	0	0		
MASSADONA 3 E	84.7	53.3	69.0	1.0	95	1	43	30	10	141	6	0	0	0		
MAYBELL	84.4	43.9	64.2	-.3	94	1	33	10+	60	44	6	0	0	0		
MEEKER 3 W	84.4	45.9	65.2		95	1	38	10	47	60	7	0	0	0		
MEREDITH	81.8	38.6	60.2	1.9	93	1	29	30	155	14	3	0	3	0		
MESA VERDE NP	83.8	57.8	70.8	2.8	91	13+	48	31	8	197	5	0	0	0		
MONTROSE NO 2	86.7	54.6	70.7	.6	97	1	45	30	9	190	12	0	0	0		
NORTHDALE	85.5	48.4	67.0	.4	93	16+	39	30+	21	90	11	0	0	0		
NORWOOD	83.5	51.4	67.5	2.0	92	17	44	30	10	95	3	0	0	0		
OURAY	77.2	51.1	64.2	2.0	87	1	42	30	62	45	0	0	0	0		
PAGOSA SPRINGS 4 NW	82.0	47.3	64.7		91	10	38	26	43	41	2	0	0	0		
PALISADE	91.5	62.2	76.9	.5	101	1	56	30+	0	373	21	0	0	0		
PAONIA 1 SW	88.1	55.5	71.8	.1	98	1	49	30	4	223	13	0	0	0		
RANGELY 1 E	89.4	55.8	72.6	.9	100	1	44	30	5	249	15	0	0	0		
RIDGWAY	84.4	41.5	63.0	.6	92	17+	32	24	79	21	5	0	1	0		
SILVERTON	73.5	37.1	55.3	2.4	85	1	29	30+	293	0	0	0	9	0		
STEAMBOAT SPRINGS	82.2	40.9	61.6	.8	94	1	33	10	117	18	4	0	0	0		
TAYLOR PARK //	72.4	39.5	56.0	1.7	80	18+	29	30	274	0	0	0	3	0		
TELLURIDE 4 WNW	75.4	39.4	57.4	-.4	86	1	30	25	237	4	0	0	3	0		
URAVAN	92.9	54.5	73.7	-1.1	103	18+	47	25	3	281	23	0	0	0		
VAIL	76.1	39.3	57.7	1.1	86	1	33	26+	221	0	0	0	0	0		
VALLECITO DAM	82.1	49.4	65.8	2.7	91	18	40	30	37	70	2	0	0	0		
WILLIAMS FORK DAM	79.3	41.8	60.6	1.9	86	1	35	25	131	1	0	0	0	0		
WINTER PARK //	73.7	38.9	56.3		83	1	34	30+	263	0						
YAMPA	76.5	43.9	60.2	.8	86	1	34	10	141	1	0	0	0	0		
YELLOW JACKET 2 W	88.1	54.4	71.3	2.6	95	1	46	30	1	205	12	0	0	0		
--DIVISIONAL DATA----->			65.6	1.7												
KANSAS DRAINAGE BASIN 03																
AKRON 4 E	88.3	55.3	71.8	.9	104	1	45	17	6	222	16	0	0	0		
ARAPAHOE 14 N M		M	M		104	1	47	14			10	0	0	0		
BONNY DAM 2 NE	89.7	60.2	75.0	2.8	105	1	48	13	2	319	17	0	0	0		
BURLINGTON 4 S	92.0	58.3	75.2	3.1	107	1	50	18+	1	322	20	0	0	0		
CHEYENNE WELLS	90.6	56.5	73.6	-.9	103	1	48	18	2	274	18	0	0	0		
FLAGLER 1 S M		M	M		103	1	48	13			13	0	0	0		
FLEMING 3 SW	87.2	56.9	72.1		106	1	48	18	9	234	11	0	0	0		
GENOA	84.9	55.3	70.1		97	1	49	16+	9	175	8	0	0	0		
HOLYOKE	85.7	58.6	72.2	-.5	104	1	49	17+	7	237	10	0	0	0		
IDALIA	88.7	58.2	73.5	1.9	104	1	49	13+	5	273	15	0	0	0		
JOES 2 SE	88.1	57.5	72.8	1.2	105	1	48	2	8	256	13	0	0	0		
KIT CARSON 9 NNE	90.5	57.8	74.2		103	19+	46	14	2	295	16	0	0	0		
LEROY 5 WSW	86.5	57.1	71.8	-.2	105	1	48	18	8	229	12	0	0	0		
SHAW 4 ENE	87.3	54.6	71.0		100	1	47	17+	8	202	13	0	0	0		
STRATTON	87.5	57.9	72.7	.2	101	1	49	18	3	250	13	0	0	0		
WRAY 2 E	90.1	59.6	74.9	1.4	108	1	49	2	3	318	17	0	0	0		
YUMA	88.6	58.9	73.8		105	1	51	17+	0	277	14	0	0	0		
--DIVISIONAL DATA----->			73.0	.5												
PLATTE DRAINAGE BASIN 04																
ALLENSPARK 1 NW	73.7	41.3	57.5		87	1	31	13	227	2	0	0	1	0		
ANTERO RESERVOIR	77.4	37.6	57.5	1.4	87	1	31	30+	229	4	0	0	3	0		
BAILEY	79.4	42.2	60.8	1.9	89	17+	34	14	132	11	0	0	0	0		
BOULDER	87.8	54.8	71.3	1.3	100	16	44	13	5	209	12	0	0	0		
BRIGGS DALE	90.2	55.0	72.6	1.7	99	16	45	18	0	241	17	0	0	0		
BRIGHTON 3 SE	88.7	54.2	71.5	1.2	101	17+	46	13	8	216	13	0	0	0		
BUCKHORN MTN 1 E	78.3	49.7	64.0	-2.1	93	1	40	13	73	50	2	0	0	0		

MONTHLY STATION AND DIVISION SUMMARY

STATION	PRECIPITATION (IN)									
	TOTAL	DEPARTURE FROM NORMAL	GREATEST DAY	DATE	ICE PELLETS, SNOW			NO. OF DAYS		
					TOTAL	MAX. DEPTH ON GROUND	DATE	.10 OR MORE	.50 OR MORE	1.00 OR MORE
GATEWAY	1.31	.05	.66	5	.0	0		4	1	0
GLADE PARK 17 W	.59		.29	30	.0	0		2	0	0
GLENWOOD SPGS #2	.73	-.46	.24	20	.0	0		4	0	0
GRAND JUNCTION WALKER R	1.15	.31	.40	29	.0	0		5	0	0
GRAND JUNCTION 6 ESE	1.43	.69	.38	30+	.0	0		5	0	0
GRAND LAKE 1 NW	1.39	-.76	.46	6	.0	0		4	0	0
GRAND LAKE 6 SSW	1.37	-.20	.57	3	M	M		2	1	0
GREEN MT DAM	M 1.93				M	.0		1	1	0
GUNNISON 3 SW	.85	-.85	.23	6	.0	0		3	0	0
HAYDEN	1.90	.56	.80	21	.0	0		3	2	0
IGNACIO 8 E	.33		.17	3	.0	0		1	0	0
KREMMLING	1.11	-.31	.40	7	.0	0		4	0	0
LAKE CITY	2.28	-.01	.51	20	.0	0		7	1	0
LEMON DAM	1.69	-2.30	.25	4	.0	0		8	0	0
MANCOS	1.23	-.49	.40	29	.0	0		6	0	0
MASSADONA 3 E	.77	.03	.37	30	.0	0		3	0	0
MAYBELL	.85	.01	.49	30	.0	0		3	0	0
MEEKER 3 W	1.25		.51	4	.0	0		3	1	0
MEREDITH	.74	-.90	.24	21	.0	0		4	0	0
MESA VERDE NP	2.12	.12	.35	13	.0	0		9	0	0
MONTROSE NO 2	.91	-.19	.26	20	.0	0		4	0	0
NORTHDALE	.35	-.99	.20	29	.0	0		1	0	0
NORWOOD	2.87	.97	.70	6	.0	0		8	2	0
OURAY	2.13	-.08	.58	30	.0	0		8	1	0
PAGOSA SPRINGS 4 NW	2.19		.69	6+	.0	0		5	2	0
PALISADE	1.26	.46	.47	6	.0	0		4	0	0
PAONIA 1 SW	.66	-.43	.23	21	.0	0		3	0	0
RANGELY 1 E	.43	-.50	.18	30	.0	0		1	0	0
RIDGWAY	1.91	-.13	.75	29	.0	0		5	1	0
SILVERTON	2.56	-.52	.56	30	.0	0		10	1	0
STEAMBOAT SPRINGS	1.86	.40	.58	6	M	M		5	2	0
TAYLOR PARK //	1.48	-.22	.50	6	.0	0		4	1	0
TELLURIDE 4 WNW	3.02	.44	.84	30	.0	0		7	2	0
URAVAN	.65	-.69	.26	6	.0	0		2	0	0
VAIL	1.86	.35	.94	3	.0	0		5	1	0
VALLECITO DAM	1.63	-2.15	.43	21	.0	0		7	0	0
WILLIAMS FORK DAM	2.02	.75	.64	8	.0	0		4	2	0
WINTER PARK //					M	M				
YAMPA	1.95	.28	.45	6	.0	0		6	0	0
YELLOW JACKET 2 W	1.09	-.56	.73	29	.0	0		3	1	0
--DIVISIONAL DATA----->	1.31	-.36			.0					
KANSAS DRAINAGE BASIN 03										
AKRON 4 E	3.44	1.18	1.82	25	.0	0		4	2	1
ARAPAHOE 14 N	1.48				.0	0		3	0	0
BONNY DAM 2 NE	2.58	.41	1.07	29	.0	0		5	1	1
BURLINGTON 4 S	.98	-1.30	.31	24	.0	0		4	0	0
CHEYENNE WELLS	2.39	-.06	1.00	24	.0	0		5	2	1
FLAGLER 1 S	M 4.42		1.15	25	.0	0		7	2	2
FLEMING 3 SW	3.46		2.18	5	.0	0		5	1	1
GENOA	M 1.77		.92	29	M	.0		5	1	0
HOLYOKE	3.00	.85	1.17	5	.0	0		7	1	1
IDALIA	M 2.27		.73	29	.0	0		7	1	0
JOES 2 SE	3.02	1.17	1.15	25	.0	0		5	3	1
KIT CARSON 9 NNE	2.54		.82	24	M	.0		5	2	0
LEROY 5 WSW	4.29	2.25	2.31	5	.0	0		6	2	1
SHAW 4 ENE	M 1.17		.39	24	.0	0		4	0	0
STRATTON	3.02	.43	1.49	25	.0	0		8	1	1
WRAY 2 E	3.70	1.73	1.11	5	.0	0		10	2	1
YUMA	5.10	3.21	1.16	4	.0	0		9	5	1
--DIVISIONAL DATA----->	3.00	.98			.0					
PLATTE DRAINAGE BASIN 04										
ALLENSPARK 1 NW	M 1.03		.36	6	.0	0		4	0	0
ANTERO RESERVOIR	1.44	-.53	1.30	4	.0	0		1	1	1
BAILEY	1.25	-1.43	.35	6	.0	0		4	0	0
BOULDER	1.44	-.19	.98	5	.0	0		2	1	0
BRIGGS DALE	3.49	1.68	1.08	29	.0	0		5	3	2
BRIGHTON 3 SE	1.38	-.12	.71	6	.0	0		4	1	0
BUCKHORN MTN 1 E	1.06	-1.02	.30	6	.0	0		4	0	0

MONTHLY STATION AND DIVISION SUMMARY

STATION	TEMPERATURE (°F)												NO. OF DAYS			
	AVERAGE MAXIMUM	AVERAGE MINIMUM	AVERAGE	DEPARTURE FROM NORMAL	HIGHEST	DATE	LOWEST	DATE	HEATING DEGREE DAYS	COOLING DEGREE DAYS	MAX		MIN			
											90 OR ABOVE	32 OR BELOW	32 OR BELOW	0 OR BELOW		
BYERS 5 ENE	89.7	55.3	72.5	1.0	103	17+	46	19	0	239	18	0	0	0		
CABIN CREEK	69.4	43.8	56.6	3.0	77	16	37	30	253	0	0	0	0	0		
CASTLE ROCK	84.6	51.1	67.9	1.2	98	17	42	13	13	109	6	0	0	0		
CHEESMAN	85.1	50.9	68.0	6.5	96	1	44	30	14	114	7	0	0	0		
CHERRY CREEK DAM	88.4	54.7	71.6	1.3	100	17+	47	13	3	214	14	0	0	0		
COAL CREEK CANYON	74.0	44.3	59.2		87	16	36	13	183	6	0	0	0	0		
COMO 4 SE	76.9	38.7	57.8		85	1	29	24	216	0	0	0	3	0		
CROOK	90.1	60.1	75.1		108	1	49	14	0	320	18	0	0	0		
DENVER INTL AP	87.1	55.9	71.5		100	16	48	19	5	214	11	0	0	0		
DENVER STAPELTON	87.9	56.5	72.2	.5	102	17+	50	13	3	234	13	0	0	0		
DENVER WATER DEPT	90.3	58.2	74.3		104	1	52	23+	0	294	20	0	0	0		
ESTES PARK 1 SSE	77.5	46.6	62.1		91	1	37	13	97	16	1	0	0	0		
EVERGREEN	82.4	44.6	63.5	.9	94	1	36	23	66	28	4	0	0	0		
FAIRPLAY S PARK RD	72.2	41.6	56.9		80	16+	31	30	247	3	0	0	1	0		
FORT COLLINS	85.8	55.0	70.4	1.1	99	16	45	13	5	180	4	0	0	0		
FORT COLLINS 4 E	84.7	53.9	69.3		99	16	45	13	15	156	7	0	0	0		
GEORGETOWN	77.5	43.6	60.6		89	1	37	13	139	8	0	0	0	0		
GOULD 4 SE S F S P	69.7	35.6	52.7		78	2+	28	15+	376	0	0	0	11	0		
GRANT	77.9	40.8	59.4	2.4	88	1	34	29	169	2	0	0	0	0		
GREELEY UNC	92.1	54.7	73.4	1.3	103	16	46	13	2	268	22	0	0	0		
HOHNHOLZ RANCH	77.8	37.4	57.6	.6	87	1	30	25	224	0	0	0	9	0		
HOURLASS RESERVOIR	70.8	41.7	56.3	-.8	81	1	33	13	262	0	0	0	0	0		
JULESBURG	89.0	58.8	73.9	-.5	102	1	47	13	2	286	13	0	0	0		
KASSLER	86.5	56.1	71.3	.0	101	17	47	13	6	210	9	0	0	0		
LAKE GEORGE 8 SW	76.6	44.8	60.7	1.8	85	17+	38	30	131	6	0	0	0	0		
LAKEWOOD	84.6	54.2	69.4	1.1	100	1	45	13	17	159	8	0	0	0		
LARKSPUR 4 NW	85.9	50.5	68.2		102	17	37	13	13	122	8	0	0	0		
LINDON 5 WNW	89.3	55.3	72.3	1.9	103	1	44	19	1	235	17	0	0	0		
LONGMONT 2 ESE	88.8	49.5	69.2	-1.0	104	17	41	30	22	157	20	0	0	0		
MARSTON FILTER PLANT	85.2	56.4	70.8		98	17+	49	13	7	196	8	0	0	0		
NEW RAYMER	87.4	55.1	71.3	1.2	102	1	48	18+	10	216	15	0	0	0		
NEW RAYMER 21 N	83.1	51.5	67.3	-.2	101	1	44	18+	27	109	5	0	0	0		
NORTHGLENN	90.3	55.5	72.9	2.6	103	16	46	13	3	253	19	0	0	0		
PARKER	88.3	52.9	70.6		99	16	42	13	7	187	12	0	0	0		
RALSTON RESERVOIR	83.9	56.3	70.1		99	17	45	13	13	178	7	0	0	0		
ROXBOROUGH STATE PARK	84.8	53.4	69.1		99	17	40	13	17	152	6	0	0	0		
RUSTIC 9 WSW	75.8	44.4	60.1		88	1	35	17	149	5	0	0	0	0		
SEDGWICK 5 S	89.7	58.0	73.9	.2	102	16	48	17	2	284	14	0	0	0		
SPICER	77.8	41.2	59.5	4.5	88	2+	32	14+	164	3	0	0	2	0		
STERLING	88.8	58.4	73.6	.3	105	1	47	19	4	275	17	0	0	0		
STRONTIA SPRINGS DAM	85.5	46.3	65.9	-.7	98	1	40	15+	43	76	10	0	0	0		
VIRGINIA DALE 7 ENE	78.0	46.6	62.3		94	1	36	17	95	18	2	0	0	0		
WALDEN	76.7	37.8	57.3	-.4	87	1	29	10	235	1	0	0	7	0		
WATERDALE	85.3	51.5	68.4	-.4	101	17	43	13	31	145	9	0	0	0		
WHEAT RIDGE 2	87.9	53.2	70.6	1.4	102	16	44	13	6	182	14	0	0	0		
--DIVISIONAL DATA----->			66.4	.7												
RIO GRANDE DRAINAGE BASIN 05																
ALAMOSA BERGMAN FIELD R	83.2	41.6	62.4	.3	91	17	30	25	90	17	2	0	2	0		
BLANCA	82.2	46.2	64.2	1.6	88	17+	38	30	39	23	0	0	0	0		
CENTER 4 SSW	80.7	43.7	62.2	2.0	89	17	37	30	83	6	0	0	0	0		
CREEDE	78.9	39.5	59.2		88	17	31	23	173	0	0	0	2	0		
CRESTONE 1 SE	85.4	47.2	66.3	2.1	92	17	39	30	22	68	6	0	0	0		
DEL NORTE 2 E	78.2	43.4	60.8	-.6	86	18+	34	26	128	4	0	0	0	0		
GREAT SAND DUNES N M	80.8	50.1	65.5	2.0	90	18+	41	31+	42	66	2	0	0	0		
HERMIT 7 ESE	76.5	38.0	57.3	2.0	87	2+	30	25	232	2	0	0	5	0		
MANASSA	83.3	46.6	65.0	3.0	91	17	38	25	36	43	1	0	0	0		
MONTE VISTA 2 W	81.9	41.9	61.9	-.4	89	18+	33	25	103	14	0	0	0	0		
RIO GRANDE RESERVOIR //	76.9	37.7	57.3	2.5	85	20+	27	22	230	2	0	0	4	0		
SAGUACHE	83.3	47.9	65.6	4.0	92	15	42	16	29	56	4	0	0	0		
SAN LUIS 2 SE	83.3	47.5	65.4	4.0	91	18	41	27+	29	49	1	0	0	0		
--DIVISIONAL DATA----->			62.5	2.8												

COLORADO
AUGUST 2002

MONTHLY STATION AND DIVISION SUMMARY

STATION	PRECIPITATION (IN)									
	TOTAL	DEPARTURE FROM NORMAL	GREATEST DAY	DATE	ICE PELLETS, SNOW			NO. OF DAYS		
					TOTAL	MAX. DEPTH ON GROUND	DATE	.10 OR MORE	.50 OR MORE	1.00 OR MORE
BYERS 5 ENE	.66	-1.15	.37	30	.0	0		3	0	0
CABIN CREEK	2.18	-.56	.45	4	.0	0		10	0	0
CASTLE ROCK	2.35	.19	1.26	27	.0	0		4	2	1
CHEESMAN	.85	-1.90	.29	4	.0	0		3	0	0
CHERRY CREEK DAM	1.12	-.93	.41	6	.0	0		5	0	0
COAL CREEK CANYON	1.82		.60	3	M .0	0		5	1	0
COMO 4 SE	1.04		.35	4	.0	0		4	0	0
CROOK	4.82		2.47	5	.0	0		9	2	1
DENVER INTL AP R	.78		.24	5	M	M		3	0	0
DENVER STAPELTON	.72	-1.10	.27	6	.0	0		3	0	0
DENVER WATER DEPT	1.02		.39	30	.0	0		3	0	0
ESTES PARK 1 SSE	1.14		.62	6	.0	0		3	1	0
EVERGREEN	M 1.97		.51	6	.0	0		6	1	0
FAIRPLAY S PARK RD	1.10		.58	5	.0	0		2	1	0
FORT COLLINS	.65	-.75	.29	6	.0	0		2	0	0
FORT COLLINS 4 E	.82		.51	26	.0	0		2	1	0
GEORGETOWN	1.82	-.69	.62	6	.0	0		5	1	0
GOULD 4 SE S F S P	1.58		.39	8	.0	0		6	0	0
GRANT	1.43	-1.02	.50	4	.0	0		5	1	0
GREELEY UNC	.91	-.27	.50	7	.0	0		2	1	0
HOHNHOLZ RANCH	1.70	.26	.55	4	.0	0		4	1	0
HOURLASS RESERVOIR	2.21	1.16	.91	8	T	T		5	1	0
JULESBURG	M 2.44				.0	0		4	1	0
KASSLER	.75	-1.05	.23	28	.0	0		4	0	0
LAKE GEORGE 8 SW	.81	-1.69	.30	6	.0	0		3	0	0
LAKEWOOD	.47	-1.36	.11	30	.0	0		2	0	0
LARKSPUR 4 NW	.79		.25	22	.0	0		4	0	0
LINDON 5 WNW	2.09	-.01	1.00	29	.0	0		5	1	1
LONGMONT 2 ESE	.26	-1.13	.07	21	.0	0		0	0	0
MARSTON FILTER PLANT	.84		.39	28	.0	0		2	0	0
NEW RAYMER	1.84	-.17	.99	27	M	M		5	1	0
NEW RAYMER 21 N	4.10	2.13	1.55	5	.0	0		6	3	1
NORTHGLENN	.68	-.64	.22	29	.0	0		3	0	0
PARKER	M .75		.30	28	M	.0		2	0	0
RALSTON RESERVOIR	1.66	-.09	.43	5	.0	0		6	0	0
ROXBOROUGH STATE PARK	M 1.20		.35	29+	M	0		5	0	0
RUSTIC 9 WSW	1.84		.79	8	.0	0		4	2	0
SEDGWICK 5 S	M 3.57		1.91	5	.0	0		8	1	1
SPICER	1.26	-.05	.25	28+	.0	0		6	0	0
STERLING	1.35	-.54	.40	24	.0	0		6	0	0
STRONTIA SPRINGS DAM	1.71	-.85	.54	29	.0	0		5	1	0
VIRGINIA DALE 7 ENE	1.04		.27	8+	.0	0		4	0	0
WALDEN	1.82	.77	.91	5	.0	0		5	1	0
WATERDALE	.80	-.83	.49	27	.0	0		2	0	0
WHEAT RIDGE 2	.42	-1.45	.17	5	.0	0		2	0	0
--DIVISIONAL DATA----->	1.42	-.39			.0					
RIO GRANDE DRAINAGE BASIN 05										
ALAMOSA BERGMAN FIELD R	.32	-.87	.20	5	.0	0		1	0	0
BLANCA	.55	-.95	.25	29	.0	0		2	0	0
CENTER 4 SSW	.66	-.64	.22	5	.0	0		4	0	0
CREEDE	1.54	-.86	.43	2	.0	0		4	0	0
CRESTONE 1 SE	.45	-1.58	.16	6	.0	0		2	0	0
DEL NORTE 2 E	.68	-1.26	.23	6	M	.0		3	0	0
GREAT SAND DUNES N M	.78	-1.17	.32	5	.0	0		3	0	0
HERMIT 7 ESE	1.25	-1.24	.36	30	.0	0		5	0	0
MANASSA	1.38	-.14	.53	6	.0	0		4	1	0
MONTE VISTA 2 W	.43	-1.06	.11	29	.0	0		2	0	0
RIO GRANDE RESERVOIR //	1.31	-1.47	.50	22	.0	0		5	1	0
SAGUACHE	.81	-.83	.24	20	.0	0		4	0	0
SAN LUIS 2 SE	.21	-1.47	.21	30	.0	0		1	0	0
--DIVISIONAL DATA----->	.80	-1.12			.0					

COLORADO
AUGUST 2002

DAILY PRECIPITATION (INCHES)

STATION	TOTAL	DAY OF MONTH														
		1	2	3	4	5	6	7	8	9	10	11	12	13	14	15
COLORADO																
ARKANSAS DRAINAGE																
BASIN 01																
AGUILAR 1 SE	1.64				.05	.79		.03	T							.02
AGUILAR 18 WSW	.93			.15	.18	.11										
BOONE 6 SSW	.31				T											
BOONE 9NNW	.05															
BUENA VISTA 2 S	.13		T		.02	.02	T	T								
CAMPO 7 S	4.31										.04	.39				
CANON CITY	.53			.04		.02	T									
CHERAW 1 N	.32					T										
CLIMAX	1.87			.06	.01	.20	.32	.43	.32	.02						
COLORADO SPRINGS WSO A R	.43			T						.03						
EADS	.90										.68					
FLORISSANT FOSSIL BED	M .76			.34	.03			.12	.18							
FORT CARSON	.11							.03		T						
FOWLER 1 SE	.00															
GUFFEY 10 SE	.62			.03	.04		.10	T	.04							
HASWELL	1.43				T						1.24					
HOLLY	.85									.04						
HUGO 1 NW	1.75									T						
JOHN MARTIN DAM	1.96					.01										
KARVAL	1.66					.25										
KIM 15 NNE	.69			.03	.10											
KIM 10 SSE	2.47			T							.10					
KIT CARSON	M	-	-	-	-	-	-	-	-	-	-	-	-	-	-	-
LA JUNTA 4 NNE	R .41		T	.03	T											
LA JUNTA	.35			.01												
LA JUNTA 20 S	2.05			T		.40					.40					
LAMAR	2.98					T					1.69					
LAS ANIMAS	M 2.32				.31			.04		.04						
LEADVILLE 2 SW	.50	T	.02	.04	T	.05	.06	.14	.02							
LIMON HASS RANCH	1.62					.08					.01					
MATHESON 8 SE	1.16	*	*	*	*	.38	T			T	T					
MONUMENT	1.53	.30			T	T					T					
ORDWAY 2 ENE	.39				T											
ORDWAY 21 N	.36				.31						.02					
PUEBLO WSO AP //R	.30			T	T		T		T							
PUEBLO RESERVOIR	.35			.08		.01										
ROCKY FORD 2 SE	.49		T			.26										
RUSH 1 N	2.02					.02					.17					
RUXTON PARK	2.32		.06	.46	.68	.04	.05	.35								
RYE 1 SW	.61		T	.03				.02	T							
SALIDA	.41		T		.07											
SHEEP MOUNTAIN	.42				.22	.05										
SHERIDAN LAKE	1.38										.23					
SPRINGFIELD 7 WSW	M	-	-	-	-	-	-	-	-	-	-	-	-	-	-	-
SUGARLOAF RESERVOIR	M .89					.25	.06	.30	T							
TACONY 10 SE	M .23										.05					
TRINIDAD	.95			.01	T				T							
TRINIDAD AP	.60		.03	.02				.02	.04				T			
TRINIDAD LAKE	.40				.07											
TWIN LAKES RES	M .76	*	*	*	*	.22	.08	.12	.09							
WALSENBERG	.35			.05	.01		.03									
WALSH 1 W	5.59										.68				.06	
WESTCLIFFE	.18			.03	.12			T								
COLORADO DRAINAGE																
BASIN 02																
ALTENBERN	.70		.04	T		.03	.11		T							
ASPEN 1 SW	1.22			.22		.07	.18	.21	.19							
BEDROCK 1 N	.86			.01		.01	.20	.11	.07							
BLUE MESA LAKE	.61			.02		.17	.10	.05	.01							
BONHAM RESERVOIR //	2.77					*	1.31	.13								
BRECKENRIDGE	1.35			.02	.08	.30	.41	.10	.16	.01						
CEDAREIDGE 3 E	.49			.01	T			T								
CIMARRON	2.02		.36		T	.50	.60	.03	.02							
COCHETOPA CREEK	1.08		.05	.10	.02	T	.15	.06	.05							
COLLBRAN 2 SW	1.21			.13		.02	.17	.02			.02					
COLORADO NATL MONUMENT	.94					.03	.10	.01	.15							
CORTEZ	.79		.02	.08	.03	T	T	T	.07	.01						
CRAIG 4 SW	1.96			*	*	.02	.20	.52	T							
CRESTED BUTTE	1.58			.11	.04	.20	.21	.10	.34	.02						
DELTA 3 E	.42				.02			.01								
DILLON 1 E	1.72			.06	T	T	.96	.52	.03							
DINOSAUR NATL MONUMNT	.91				.08	.08		.05								
DOLORES	1.01			.08		T	.04			.01						
DURANGO	.81		.12	.25	T	.13	.06	T								
FORT LEWIS	.89	T	.09	.16		.10	.04	.10	.17							
FRASER	1.54		.12	.16	.07		.53	.49	.07							

COLORADO
AUGUST 2002

DAILY PRECIPITATION (INCHES)

STATION	DAY OF MONTH															
	16	17	18	19	20	21	22	23	24	25	26	27	28	29	30	31
COLORADO																
ARKANSAS DRAINAGE																
BASIN																
01																
AGUILAR 1 SE								.24					.01	.49	.01	
AGUILAR 18 WSW					.04			.03						.42		
BOONE 6 SSW												T		.31		
BOONE 9NNW														T	.05	
BUENA VISTA 2 S					T	.06	.02	.01	T							
CAMPO 7 S						3.20								.62	.06	
CANON CITY				T	.04	T	.12	.01				.04	.02	.24		
CHERAW 1 N																.32
CLIMAX					.08	.13	.21	.04								.05
COLORADO SPRINGS WSO A R			.02			.22	T	.15		T		.01	T	T		
EADS												.02				.20
FLORISSANT FOSSIL BED				T		T	.06	T	-				.03			
FORT CARSON							.03	.01				.03		.01		
FOWLER 1 SE																
GUFFEY 10 SE				T	T	.04	.04	.02	T			.10	.21			
HASWELL					.08											.11
HOLLY								.39					.09			.33
HUGO 1 NW						.50	.38	.05	.30	.05		T		.07	.40	
JOHN MARTIN DAM					.01									1.50	.07	
KARVAL				.02			.02			T		T		.54	.49	
KIM 15 NNE		T				.21			.04	.01				.09	.21	
KIM 10 SSE				.13	.02	.75	T	.01				T	T	.64	.82	
KIT CARSON	-	-	-	-	-	-	-	-	-	-	-	-	-	-	-	-
LA JUNTA 4 NNE					T	.11	.03	T				T		.24		
LA JUNTA						.01	.12									.21
LA JUNTA 20 S								.68								.57
LAMAR				.01	.02			.32						.84	.10	
LAS ANIMAS					.01								1.82	.10		
LEADVILLE 2 SW					.10	.04	.02							.01		
LIMON HASS RANCH						.28	.38	.07	.47	.03				.05	.25	
MATHESON 8 SE				T		.17	.24	T	.10	.01			.01	.05	.20	
MONUMENT					.32	.53	.02	T		T		.05		.31	T	
ORDWAY 2 ENE														.39		
ORDWAY 21 N								T								.03
PUEBLO WSO AP						.09	.08					.02	.07	.04		
PUEBLO RESERVOIR	//R						.02	.01					.02	.07	.04	
ROCKY FORD 2 SE						.06						T		.10	.13	
RUSH 1 N							1.31	.03	.10					.01	.36	.02
RUXTON PARK						.44	.03	.14	.01		.01	.04	.01	.01		
RYE 1 SW						T	.02					.10	.13	.31		
SALIDA					.02	T	T						.32			
SHEEP MOUNTAIN								.15								
SHERIDAN LAKE								.60								.55
SPRINGFIELD 7 WSW	-	-	-	-	-	-	-	-	-	-	-	-	-	-	-	-
SUGARLOAF RESERVOIR						.04	.16				.05			.03		
TACONY 10 SE							.02	.08								.08
TRINIDAD				T	.12	.01	.27						.01	T	.53	
TRINIDAD AP				T	T	.11	.13	T				T	.04	.21		
TRINIDAD LAKE					.18			.13						.02		
TWIN LAKES RES					T	.14	.02	*	*	*	.09					
WALSENBURG								.14				.02				.10
WALSH 1 W						.11		.12						2.11	2.51	
WESTCLIFFE														.03		
COLORADO DRAINAGE																
BASIN																
02																
ALTENBERN					.36	.05								.10	.01	
ASPEN 1 SW						.35										
BEDROCK 1 N					.10	.08	.12							.02	.14	
BLUE MESA LAKE						.20										.06
BONHAM RESERVOIR	//				.65	.55								.13		
BRECKENRIDGE					T	.03	.14	.07								.03
CEDAREEDGE 3 E					.25	.21	.02									
CIMARRON					.15	.30	T							.06		
COCHETOPA CREEK						.31	.15	.14								.05
COLLBRAN 2 SW					.51	.25										.09
COLORADO NATL MONUMENT					.32	T	.01	.01						.01	.30	T
CORTEZ					*	.09								.03	.46	
CRAIG 4 SW					.06	.59	.41	.01							.15	
CRESTED BUTTE					.10	.37	.08	.01								
DELTA 3 E					.33	.03	.03									
DILLON 1 E						.04	.06	.04								.01
DINOSAUR NATL MONUMNT															.65	.05
DOLORES					T	.20								.07	.61	
DURANGO				T	.04	T	.08						.01	.12		
FORT LEWIS					.04	.13								.06	T	
FRASER						.03	T	.02	T					.05		

COLORADO
AUGUST 2002

DAILY PRECIPITATION (INCHES)

STATION	TOTAL	DAY OF MONTH														
		1	2	3	4	5	6	7	8	9	10	11	12	13	14	15
FRUITA 1 W	.94					.02	.07	.01								
GATEWAY	1.31			.03		.66	.11	.04								
GLADE PARK 17 W	.59			.01		.04	.05	.03								
GLENWOOD SPGS #2	.73						.20	.19								
GRAND JUNCTION WALKER R	1.15		.13			.22	.11	T								
GRAND JUNCTION 6 ESE	1.43			.12		.01	.38	.17								
GRAND LAKE 1 NW	1.39	T		.35	.01	.05	.46	.05	.20	T						
GRAND LAKE 6 SSW	1.37			.57	T	.08	.42	.09	.05	T						
GREEN MT DAM	M 1.93		*	*	1.03	.58	*	.19								
GUNNISON 3 SW	.85		.03	.05	.07	.03	.23	T	.17							
HAMILTON	1.40			.05		.10	.12	.65								
HAYDEN	1.90			.05		.26		.68	.01							
IGNACIO 8 E	.33			.17		.04	.01									
KREMMLING	1.11		T	.28	.22	T	.12	.40	.01	.02						
LAKE CITY	2.28		.03	.13	.35	.25	.19	.08	.09							
LEMON DAM	1.69		.04	.22	.25	.14		.05	.05	.22						
MANCOS	1.23		.12			.23	.02	.10	.10							
MASSADONA 3 E	.77			T	.01	.03	.01	T	.16							
MAYBELL	.85		T	.12		T	T	T								
MEEKER 3 W	1.25			.06	.51	.03	.22	.04								
MEREDITH	.74					.16	.06	.08								
MESA VERDE NP	2.12	T	.02				.17				.20	.34	.35	.04		
MONTROSE NO 2	.91			.02	.17	.03	.10	.04	.03	.01						
NORTHDALE	.35		.03	T		T		.03								
NORWOOD	2.87		.03	.28		.42	.70	.15	.15							
OURAY	2.13			.14	.06	.07		.40	.17	.10						
PAGOSA SPRINGS 4 NW	2.19		.69	.12	.13		.69									
PALISADE	1.26					.14	.47	.08								
PAONIA 1 SW	.66			.11	.04		.09	.02								
PLACERVILLE	2.39		.33	.02	T	.11	.19	.20	.09							
PYRAMID	1.04				.20	.15		.23								
RANGELY 1 E	.43			T	.06	.01	.02	.02	T							
RIDGWAY	1.91	.02	.03			.45	.10	.05	.01							
SARGENTS	.86		T		.10	.03	.15	T								
SHOSHONE	.94					.10	.20	.06								
SILVERTON	2.56		.06	.10	.17	.23	.03	.44	.33	.11						
STEAMBOAT SPRINGS	1.86			.17	.02	.04	.58	.17	.04	.08						
TAYLOR PARK //	1.48	.38			T	.02	.50	.22	.02							
TELLURIDE 4 WNW	3.02			.27	.01	.09	.32	.23	.03	T						
URAVAN	.65			.01			.26	.04	.12							
VAIL	1.86			.94	.03		.39	.10	.08	.01						
VALLECITO DAM	1.63		.10	.39	.21	.04		.08	.15							
WILLIAMS FORK DAM	2.02		.02	.45	.61		.10	.08	.64							
WINTER PARK //	M			.20	.24		.52	.05	.21							
YAMPA	1.95			.18	.35		.45	.05	.27	T						
YELLOW JACKET 2 W	1.09		.09	T			.10									
KANSAS DRAINAGE BASIN 03																
AKRON 4 E	3.44					.40				.04						
ARAPAHOE 14 N	1.48				.26					T				T		
ARAPAHOE	2.24				.04					T	.50					
BONNY DAM 2 NE	2.58				T	.32				T				.02		
BURLINGTON 4 S	.98				.10	T				T						
CHEYENNE WELLS	2.39				.21				.60							
ECKLEY 14 N	3.33				.06	.82			.04		.24					
FLAGLER 1 S	M 4.42					.01						.24				
FLEMING 3 SW	3.46					2.18				T		T		.18		
GENOA	M 1.77	-		-							-					
HOLYOKE	3.00				.04	1.17					.35			.03		
IDALIA	M 2.27		-	-	-	T				.25				T		
JOES 2 SE	3.02					.06										
KIT CARSON 9 NNE	2.54				.07	.03			.05	.41						
LEROY 5 WSW	4.29				.01	2.31			.08	T		.03		.02		
SHAW 4 ENE	M 1.17					.24				.06						
STRATTON	3.02				.14	.08				T						
VERNON 4 SW	3.13				.08	.15				.02		.07		.11		
WRAY 2 E	3.70				.21	1.11				.15		.34		.01		
YUMA	5.10			.20	1.16						.57		T			
YUMA 10 NW	4.93					1.73				T		.22				
PLATTE DRAINAGE BASIN 04																
ALLENSPARK 1 NW	M 1.03			.03	.16	.02	.36	.01	.26							
ANTERO RESERVOIR	1.44				1.30	.01	.01	.05								
BAILEY	1.25				.18	.21	.35	T	.15	.03						
BOULDER	1.44		T	.08	.05	.98	.12	T	T				T	T		
BRIGGSDALE	3.49					1.06			.27							
BRIGHTON 3 SE	1.38					.05	.71	.27						T		
BUCKHORN MTN 1 E	1.06			T	.11	.01	.30	.01	.21	.03				.05		
BYERS 5 ENE	.66					.10		.02								

COLORADO
AUGUST 2002

DAILY PRECIPITATION (INCHES)

STATION	DAY OF MONTH															
	16	17	18	19	20	21	22	23	24	25	26	27	28	29	30	31
FRUITA 1 W					.33										.51	
GATEWAY					.23									.08	.16	
GLADE PARK 17 W					.17										.29	
GLENWOOD SPGS #2					.24	.10										
GRAND JUNCTION WALKER R				T	.29	T	T							.40		
GRAND JUNCTION 6 ESE					.32		.05								.38	
GRAND LAKE 1 NW					.06	.10	.07		.01					.01	.02	
GRAND LAKE 6 SSW					.03	.05	.05		.03							
GREEN MT DAM					.08	.05	-	-	-					-	-	-
GUNNISON 3 SW						.15	.08							.04	T	
HAMILTON						.30	.10							.08		
HAYDEN					T	.80		.02						.05	.03	
IGNACIO 8 E					.06	.05										
KREMMLING			T		T	.05	T								.01	
LAKE CITY				.07	.51	.12									.46	
LEMON DAM						.15	.15							.19	.23	
MANCOS				.02	.06	.13							T	.40	.05	
MASSADONA 3 E					T	.19									.37	
MAYBELL						.23	.01								.49	
MEEKER 3 W					.25	.09									.05	
MEREDITH						.24	.10				.10					
MESA VERDE NP	.18	.03	.02	.02		.11	.10	.10			.05		.09		.29	.01
MONTROSE NO 2					.26	.23	.02									
NORTHDALE					.09									.20		
NORWOOD					.53	.25							T	.30	.06	
OURAY					.10	.31	.02	.01						.15	.58	.02
PAGOSA SPRINGS 4 NW				.46	.05	.02									.03	
PALISADE					.35	.03									.19	
PAONIA 1 SW					.17	.23										
PLACERVILLE				T	.51	.02	.01									
PYRAMID				.07		.30	.07	.02					.31	.60		
RANGELY 1 E						.08	.05								.01	.18
RIDGWAY				.14	.32	.01	.03								.75	
SARGENTS				.05	.29	.10	.08						T	.06		
SHOSHONE					.34	.17	.07									
SILVERTON					.15	.17	.06							.15	.56	
STEAMBOAT SPRINGS					.06	.50	.11	.01						T	.08	
TAYLOR PARK //					.28	.04	T	T	.01				T	.01		
TELLURIDE 4 WNW					.15	.77	.06							.25	.84	
URAVAN					.09	.07									.06	
VAIL					.17	.10	.04									
VALLECITO DAM					T	.43	.10							.02	.11	
WILLIAMS FORK DAM						.07	.05									
WINTER PARK //						.10	.05									
YAMPA					T	.42	T								.23	
YELLOW JACKET 2 W					.17									.73		
KANSAS DRAINAGE BASIN 03																
AKRON 4 E							.01		.05	1.82		.87		.05	.20	
ARAPAHOE 14 N	*	*	*	*	*	*	*	*	*	.81		T	.15	T	.26	T
ARAPAHOE									.80	.81		.28	.32		.30	
BONNY DAM 2 NE						T	.25	T	.08	.08		.42	.02	1.07	.32	
BURLINGTON 4 S				T		T	T	.24	.31	.05		T		T	.28	
CHEYENNE WELLS									1.00			.22			.36	
ECKLEY 14 N								.03	.06	.31		.22		.79	.76	
FLAGLER 1 S		-	-		*	*	.74	.25	1.05	1.15	.28	.30		.38	.26	
FLEMING 3 SW								.46	.02	.09		.20	.16	.09	.08	
GENOA					.15	.14		.08			.17	.08	.23	.92		
HOLYOKE									.23	.36		.11		.26	.45	
IDALIA								.15	.35	.10		.34		.73	.35	
JOES 2 SE							.10	.04	.56	1.15		.04	.03	.45	.59	
KIT CARSON 9 NNE								.82				.17	.17	.07	.75	
LEROY 5 WSW							T	.05	.33	.37		.50	.12	.03	.44	
SHAW 4 ENE						T	.07	.02	.39	.08		.11	.06	-	.14	
STRATTON						.33	.13	.22	.23	1.49		T	T	.16	.24	
VERNON 4 SW						.04	.05	.04	.07	.28		.22	.40	1.05	.55	
WRAY 2 E		T				.07		.10	.54	.27		.09	.17	.24	.40	
YUMA						.02	.01	.03	.40		.46	.74	.78	.60	T	.13
YUMA 10 NW							T	.14	.20	.44		.44	.59	.54	.63	
PLATTE DRAINAGE BASIN 04																
ALLENSPARK 1 NW		-	-	-	-		T	T				.05	.02		.12	
ANTERO RESERVOIR						.04	.01		.02							
BAILEY						.05	.04	.06	.04			T	.08	.05	.01	
BOULDER					T	.07	.01	T	.01			.06		.06	T	
BRIGGS DALE									.04			.55		1.08	.49	
BRIGHTON 3 SE					.01	T	.05	.04	.12						.13	
BUCKHORN MTN 1 E					T	.01	.01	.01	.04			.09	.11	T	.07	
BYERS 5 ENE					T		.10	.01				T		.06	.37	

COLORADO
AUGUST 2002

DAILY PRECIPITATION (INCHES)

STATION	TOTAL	DAY OF MONTH														
		1	2	3	4	5	6	7	8	9	10	11	12	13	14	15
CABIN CREEK	2.18			.30	.45	.27	.34	.23	.10							
CASTLE ROCK	2.35					.01		.65	.02							
CHEESMAN	.85				.29		.24	.03	.02							
CHERRY CREEK DAM	1.12					.07	.41	.14	.15	.02						
COAL CREEK CANYON	1.82	T	.01	.60	.08	.33	.04	.06					.06			
COMO 4 SE	1.04				.35		.30	.06	.01							
CONIFER 8 W	2.79			.04	.38	1.01	.23	.35	.02						.01	
CROOK	4.82				.01	2.47						.03			.15	
DENVER INTL AP	R .78			.01	.17	.24		T					T			
DENVER STAPELTON	.72				.03		.27		.01	T					T	
DENVER WATER DEPT	1.02				.08	.01	.21	.04	.05						.02	
EASTONVILLE 2 NNW	1.83				.12	.02										
ESTES PARK 1 SSE	1.14		T	.04	.14	T	.62	.01	.06	T						
EVERGREEN	M 1.97				.16	.49	.51	.08	.02							
FAIRPLAY S PARK RD	1.10		.02		.05	.58	.34	T	.09							
FLATIRON RESERVOIR	.83					.08	.10	.03	.04							
FORT COLLINS	.65			T	T	.09	.29	T	.02						.02	
FORT COLLINS 4 E	.82			.01		.05	.11	.09					.02			
GEORGETOWN	1.82		.02	.06	.34	.08	.62	.02	.29						T	
GOULD 4 SE S F S P	1.58			T	T		.22	.33	.39	.18						
GRANT	1.43		.01		.50	.03	.30	.03	.25						.01	
GREELEY UNC	.91			T	T	T		.50								
GROSS RESERVOIR	1.54				.23	.10	.59	.05	.09						.01	
HOHNHOLZ RANCH	1.70		T	.06	.55		.10	.41	.45	T					T	
HOURLASS RESERVOIR	2.21			.10	.31	.03	.31	.09	.91	.02					.02	
INTER CANYON	1.90			.05	.15	.10	.26		.18	.04						
JULESBURG	M 2.44	*	*	*	*	1.08									.05	
KASSLER	.75				.08	.01	T		.07							
LAKE GEORGE 8 SW	.81				.05	.17	.30	.04	.03							
LAKESWOOD	.47				.05	.06	.05	.03	.03						.01	
LARKSPUR 4 NW	.79				T	.04		.19								
LINDON 5 WNW	2.09				T	.43			T							
LONGMONT 2 ESE	.26				.06	.02	.04		.02							
MARSTON FILTER PLANT	.84				.09	.03			.06	.04						
NEW RAYMER	1.84				T				T						.02	
NEW RAYMER 21 N	4.10				.02	1.55	.04		.03						.31	
NORTHGLENN	.68			.02	.14	.05	.05	T						T		
PARKER	M .75			.02	.01	T		.04	.05							
RALSTON RESERVOIR	1.66				.10	.43	.31	.32	.03						.01	
ROXBOROUGH STATE PARK	M 1.20				.10	T			.02							
RUSTIC 9 WSW	1.84				.72	.05	.12	.05	.79							
SEDALIA 4 SSE	.20															
SEDGWICK	.94									.02	.01					
SEDGWICK 5 S	M 3.57				.09	1.91									.11	
SPICER	1.26			.14	.03	.05	.25	.01	.14							
STERLING	1.35							T	T				.12			
STRONTIA SPRINGS DAM	1.71				.06					.03						
VIRGINIA DALE 7 ENE	1.04			T	.19		.27	.07	.27						.13	
WALDEN	1.82	.02	.03	.33		.91	.03	.17								
WATERDALE	.80						.07	.03	.02							
WHEAT RIDGE 2	.42		T	.04	T	.17	.02	.02					T			
WOODROW 6 NNE	.75				.09	.05			.11							
RIO GRANDE DRAINAGE BASIN 05																
ALAMOSA BERGMAN FIELD	R .32		T	T	T	.20	T									
BLANCA	.55							.05								
CENTER 4 SSW	.66				.16	.22	.02									
CREEDE	1.54	T	.43	*	.03	.04	.35	.08	.02							
CRESTONE 1 SE	.45				.05	.05	.16									
DEL NORTE 2 E	.68			.02	.01	.04	.23		.01							
GREAT SAND DUNES N M	.78			.01		.32	.09									
HERMIT 7 ESE	1.25			.04		.10	.06	.16	.01	.07						
MANASSA	1.38			.04	.01	.05	.53	.17								
MONTE VISTA 2 W	.43		T	.02	.08	.06		.02	.10							
RIO GRANDE RESERVOIR //	1.31				.10	.22		.07								
SAGUACHE	.81	T	.02	.06	.10	.02		T	T	.02						
SAN LUIS 2 SE	.21															

COLORADO
AUGUST 2002

DAILY PRECIPITATION (INCHES)

STATION	DAY OF MONTH															
	16	17	18	19	20	21	22	23	24	25	26	27	28	29	30	31
CABIN CREEK				.10		.10	.07	T				.12		.10		
CASTLE ROCK				.03		.03	.20		.02			1.26	.10	.03	.03	
CHEESMAN				T		T	.25		T				.02			
CHERRY CREEK DAM									.18				.15	T		
COAL CREEK CANYON				T	.01	.15	.04	T			.02	.23	.03	.16		
COMO 4 SE					.06			.06					.10		.10	
CONIFER 8 W				.01	.02	.02	*	.05	.09			.05	.29	.22		
CROOK					.01	.01	.76	.47	.18			.19	.24	.13	.18	
DENVER INTL AP R				T	T	.22	.04	.02	.01			T		.07		
DENVER STAPELTON					T		.06	.13	.05			T			.17	
DENVER WATER DEPT							.13	.03	.01			.02	.03		.39	
EASTONVILLE 2 NNW							.16	.06	.01				.68		.78	
ESTES PARK 1 SSE					.01	.01	.01	T	.06			.01	.01	T	.16	
EVERGREEN						.05	.10		.06			.03	.19		.28	-
FAIRPLAY S PARK RD					T				.01						.01	
FLATIRON RESERVOIR												.54			.04	
FORT COLLINS				.01	.05	T	T					.17		T	T	
FORT COLLINS 4 E				T	T						.51		.03			
GEORGETOWN				.02	.01	.12	.01	.01					.08		.14	
GOULD 4 SE S F S P				T	.10	.25	.02	.01							.08	T
GRANT				.02		.04		.10								
GREELEY UNC				T									.04	.10		
GROSS RESERVOIR							.05	T	T			.10	.25	.01	.06	
HOHNHOLZ RANCH						T	.03	.01							.09	
HOURLASS RESERVOIR				T	T	.08	.05	.01				T	T	T	.28	T
INTER CANYON					.03	.26	.06	.04				.01	.43	.18	.11	
JULESBURG					.17		.06	.26	.18			.05	.08	.51	-	
KASSLER						.11	.12						.23	T	.13	
LAKE GEORGE 8 SW						.05	.17									
LAKESWOOD						.01		.02					.10		.11	
LARKSPUR 4 NW				.13	.05	.25	.01	T				.02		.10		
LINDON 5 WNW					T	.05	.01			.12		.16		1.00	.32	
LONGMONT 2 ESE					.07							.02			.03	
MARSTON FILTER PLANT							.02	.05				T	.39	.11	.05	
NEW RAYMER							.14			.11		.99		.17	.41	
NEW RAYMER 21 N						T				.46		.36		.80	.53	
NORTHGLENN						.09	T	.11				T		.22		
PARKER						.04	.04	-				.05	.30	.20		
RALSTON RESERVOIR				*	*	.01	.05	T	.03				.27	T	.10	
ROXBOROUGH STATE PARK						*	.10	.10					.01	.35	.17	
RUSTIC 9 WSW															.11	
SEDALIA 4 SSE							.12					T	.08			
SEDGWICK						.15	.16	.18	.13			.12	.06	.11		
SEDGWICK 5 S				-		.21	.32	.10	.37			.33			.13	
SPICER					T	.23	.13						.25		.03	
STERLING					.10	.01	.02		.40		.05	.20	.10	.35		
STRONTIA SPRINGS DAM						.31	.10					T	.39	.54	.28	
VIRGINIA DALE 7 ENE					.03	.02	.01			T		.03			.02	
WALDEN						.18	.13		.02							
WATERDALE						.01						.49			.18	
WHEAT RIDGE 2					T	T	T	.02				.04	T	.11		
WOODROW 6 NNE									.01	.03		.10		T	.36	
RIO GRANDE DRAINAGE BASIN 05																
ALAMOSA BERGMAN FIELD R				T	.08	.01							.01	.02		
BLANCA		*		*	.10	.15								.25		
CENTER 4 SSW					.10	.05							.01	.10		
CREEDE		T	T	.03	.28	.03	T						.08	.15	.02	T
CRESTONE 1 SE						.08	.01							.10		
DEL NORTE 2 E						.03	.15							.03	.16	
GREAT SAND DUNES N M					.16	.12								.02	.06	
HERMIT 7 ESE					.01	.21	.06	.02						.15	.36	
MANASSA				T	T	.17							.02		.39	
MONTE VISTA 2 W					.04	T	T						T	.11		
RIO GRANDE RESERVOIR //				T	.10		.50	.08						.07	.17	
SAGUACHE					.24		.03						.13	.19		
SAN LUIS 2 SE															.21	

COLORADO
AUGUST 2002

DAILY TEMPERATURES (°F)

STATION	OB. TIME	MAX/MIN	DAY OF MONTH														
			1	2	3	4	5	6	7	8	9	10	11	12	13	14	15
COLORADO ARKANSAS DRAINAGE BASIN 01																	
BUENA VISTA 2 S	08	MAX	93	82	82	83	82	86	82	81	82	84	87	87	87	81	89
		MIN	57	49	51	49	50	41	42	42	42	41	44	47	48	42	48
CAMPO 7 S	07	MAX	102	89	90	94	100	96	92	93	96	97	87	99	89	76	92
		MIN	59	60	64	69	66	68	66	62	67	56	60	65	52	56	59
CANON CITY	06	MAX	100	81	87	86	89	93	90	88	93	97	90	98	84	77	99
		MIN	61	56	62	62	62	65	61	62	59	53	59	62	53	53	58
		OBS	46	52													
CHERAW 1 N	07	MAX	102	83	90	94	97	97	95	95	96	91	92	98	84	77	95
		MIN	62	54	59	69	63	66	65	63	62	61	63	62	56	53	60
CLIMAX	08	MAX	75	68	70	63	68	64	61	56	60	65	67	69	67	60	68
		OBS	64											56			
		MIN	46	45	42	40	42	40	36	40	39	36	43	40	36	41	40
		OBS															
COLORADO SPRINGS WSO A	MID	MAX	79	84	84	87	90	89	89	89	89	87	94	79	73	88	85
		MIN	59	52	59	59	59	58	55	61	58	53	56	53	46	49	58
EADS	07	MAX	101	82	89	98	97	98	95	94	97	90	88	96	83	77	93
		MIN	65	58	63	66	62	64	65	64	64	56	63	62	56	53	62
		OBS															
FLORISSANT FOSSIL BED	16	MAX	87	77	74	74	80	78	78	76	82	80	83	83	70	84	84
		OBS															
		MIN	49	40	47	44	44	44	40	43	36	37	34	34	38	33	31
		OBS															
FORT CARSON	11	MAX	81	83			98	92	90	90	90			96	84	92	84
		MIN	65	53			55	62	59	59	61			56	50	52	60
HOLLY	07	MAX	103	89	92	100	100	100	100	95	100	97	90	101	91	80	93
		MIN	64	59	61	61	62	69	65	66	67	57	59	70	56	58	62
		OBS					71										
HUGO 1 NW	07	MAX	100	79	87	93	92	95	93	92	95	88	91	98	78	78	92
		MIN	57	50	55	62	60	57	57	57	58	52	52	56	53	53	52
JOHN MARTIN DAM	08	MAX	106	88	92	99	101	102	97	97	100	96	92	99	88	80	97
		MIN	63	57	63	75	68	67	68	66	66	65	65	65	57	55	63
		OBS															52
KARVAL	07	MAX	99	78	87	90	93	94	91	92	93	86	88	97	80	78	92
		OBS															
		MIN															
KIM 15 NNE	07	MAX	102	85	86	93	94	93	91	91	98	95	89	101	86	76	93
		OBS														96	84
		MIN	63	61	64	62	64	66	64	65	64	60	64	64	56	57	66
		OBS															
KIM 10 SSE	07	MAX	95	84	80	87	89	87	84	85	87	88	83	94	84	72	88
		MIN	54	56	64	63	60	62	59	57	60	58	62	61	55	53	55
KIT CARSON	07	MAX															
		MIN															
LA JUNTA 4 NNE	MID	MAX	85	92	96	98	99	97	98	98	93	94	101	86	78	96	88
		MIN	62	55	68	70	62	70	67	67	65	62	66	63	58	61	60
LA JUNTA	07	MAX	105	87	92	98	100	101	98	100	100	96	104	102	89	81	99
		OBS															
		MIN	65	57	67	69	64	64	67	67	64	63	63	63	60	59	62
		OBS			57												
LA JUNTA 20 S	07	MAX	104	83	91	94	96	97	94	95	97	93	94	99	85	78	97
		MIN	68	64	67	70	62	62	71	71	69	63	70	67	60	61	61
		OBS															
LAMAR	07	MAX	104	86	91	99	99	100	95	94	99	95	89	96	88	78	95
		MIN	59	58	68	69	60	70	70	65	65	59	62	63	59	57	66
		OBS			58												
LAS ANIMAS	MID	MAX	85	94	100	100	100	98	97	100	93	94	98	86	81	97	89
		MIN	60	58	68	69	62	70	70	66	63	61	64	64	58	52	63
		OBS			58												
LEADVILLE 2 SW	17	MAX	82	73	70	72	73	72	69	70	72	77	76	76	75	76	82
		MIN	43	41	47	38	37	39	36	35	34	28	31	34	35	35	39
MATHESON 8 SE	07	MAX	97	75	85	88	88	91	91	89	89	84	88	93	76	75	91
		OBS	***	***	***	***	***	***	***								
		MIN	55	44	58	59	56	55	53	56	55	52	56	55	46	51	52
		OBS	***	***	***	***	***	***	***								
MONUMENT	21	MAX	71	81	80	81	88	80	81	88	81	85	90	73	74	91	83
		MIN	54	48	54	52	54	52	53	52	52	50	53	51	51	45	45
ORDWAY 2 ENE	07	MAX	106	91	98	101	100	98	100	101	97	96	103	103	81	81	99
		OBS	87											89		100	90
		MIN	65	52	68	62	68	67	62	62	62	61	64	55	51	60	57
		OBS	53	65													
ORDWAY 21 N	07	MAX	104	82	91	94	94	98	96	96	98	91	93	100	83	81	96
		MIN	62	52	57	66	64	65	65	60	61	60	60	61	53	50	53
PUEBLO WSO AP	MID	MAX	85	93	91	92	98	97	96	98	94	95	101	87	78	98	89
		MIN	56	54	60	63	62	63	61	61	62	58	64	63	55	49	54
PUEBLO RESERVOIR	08	MAX	103	85	92	92	91	97	95	96	96	95	95	102	85	80	100
		MIN	56	60	60	60	61	65	58	61	58	56	60	63	51	50	53

COLORADO
AUGUST 2002

DAILY TEMPERATURES (°F)

STATION	DAY OF MONTH																AVERAGE
	16	17	18	19	20	21	22	23	24	25	26	27	28	29	30	31	
COLORADO ARKANSAS DRAINAGE BASIN 01																	
BUENA VISTA 2 S	91	90	90	87	86	75	76	75	80	83	86	88	77	76	80	83.3	
	42	45	48	46	46	48	44	41	43	45	39	46	49	46	37	45.1	
CAMPO 7 S	86	96	77	105	93	89	91	89	88	81	85	91	80	83	80	89.9	
	65	63	55	59	67	59	62	60	63	64	62	61	60	60	62	61.7	
CANON CITY	85	100	82	95	86	89	89	87	88	83	88	96	75	79	81	88.4	
	53	57	53	59	59	62	58	53	54	54	60	58	55	53	48	57.3	
CHERAW 1 N	85	101	79	103	84	94	92	90	89	82	89	97	83	89	83	90.6	
	58	59	50	62	62	65	64	61	60	65	63	62	63	54	55	60.6	
CLIMAX	70	74	71	71	71	53	52	60	61	67	70	70	73	67	60	65.6	
	44	42	47	41	46	39	34	36	38	37	37	35	36	38	32	39.3	
					36												
COLORADO SPRINGS WSO A	98	79	95	85	88	84	85	84	77	83	88	71	80	81	81	85.0	
	52	56	53	56	58	58	55	52	56	60	53	54	55	52	49	55.0	
EADS	84	101	77	103	82	91	91	89	83	89	92	82	85	83	83	89.8	
	62	58	51	62	60	63	65	62	61	63	60	61	56	58	59	60.8	
				52													
FLORISSANT FOSSIL BED	87	87	85	83	74	74	73	76	75	79	77	80	77	75	76	78.9	
	39	36	38	34	43	46	34	34	34	45	38	32	40	40	31	38.5	
											0						
FORT CARSON	101			100	87	90	85	87			88	94	74	80		M	
	55			53	59	62	57	56			56	56	59	53		M	
HOLLY	87	100	73	106	80	91	97	94	89	86	89	93	85	87	83	92.1	
	65	63	54	57	62	64	66	63	63	63	64	60	63	58	59	62.0	
HUGO 1 NW	83	99	78	101	86	93	87	87	87	79	86	91	79	84	81	88.2	
	56	51	49	49	54	54	58	52	52	58	60	57	56	49	49	54.5	
JOHN MARTIN DAM	89	102	80	104	84	94	96	93	93	88	94	96	88	91	83	93.4	
	60	62	57	58	57	61	61	60	63	65	65	60	62	57	58	62.3	
KARVAL	92	99	78	101	83	94	94	94	88	80	87	95	80	86	83	88.9	
									***				***		***	M	
KIM 15 NNE	93	97	80	103	87	88	92	88	85	84	86	92	80	85	82	89.7	
		79	***														
	57	55	53	59	61	61	56	58	58	60	62	57	58	57	58	60.3	

KIM 10 SSE	88	86	77	96	83	84	83	82	82	78	80	87	76	81	76	84.2	
	57	58	57	62	58	59	57	55	58	60	61	57	57	54	57	58.2	
KIT CARSON																M	
																M	
LA JUNTA 4 NNE	103	81	105	87	96	93	91	89	85	91	98	85	90	88	85	94	
	62	60	52	65	62	66	63	61	63	67	62	62	63	57	58	60	
LA JUNTA	89	104	85	105	88	97	95	94	92	87	94	101	87	89	89	88	
		84	105													96	
	61	60	51	64	63	64	64	62	62	65	64	63	63	56	56	59	
				54													
LA JUNTA 20 S	86	100	81	106	87	95	97	93	87	82	90	97	85	87	88	84	
	61	61	55	60	65	66	65	62	60	67	63	63	63	57	58	60	

LAMAR	86	100	78	102	85	89	93	91	88	84	89	92	85	90	81	84	
	63	61	54	59	61	67	63	61	63	63	63	62	64	60	62	63	
LAS ANIMAS	104	82	105	86	96	96	92	91	86	92	99	87	92	84	84	93	
	61	63	53	66	61	68	64	61	65	66	66	63	60	58	58	61	
LEADVILLE 2 SW	80	80	79	83	65	64	67	70	74	76	77	75	75	67	69	72	
	30	36	38	35	45	37	30	32	32	28	29	37	37	41	29	31	
MATHESON 8 SE	82	98	78	97	85	90	86	83	86	78	85	88	77	81	79	81	

	52	49	48	49	51	57	55	50	53	56	55	55	56	45	49	53	

MONUMENT	96	78	92	84	82	76	80	80	76	81	84	72	77	77	88	81.5	
	50	48	49	50	64	56	52	48	51	56	54	52	52	48	48	50	
ORDWAY 2 ENE	90	105	85	107	90	98	97	94	88	95	93	101	93	87	87	96	
	105	86	105	88	101						102	87					
	58	51	51	60	65	63	58	59	65	62	61	62	61	52	58	60.0	
			64														
ORDWAY 21 N	87	102	82	103	87	95	92	92	92	85	90	99	83	90	84	89	
	56	57	49	51	58	64	63	56	57	62	62	61	58	51	55	56	
PUEBLO WSO AP	103	84	102	89	98	92	90	91	85	92	98	81	87	88	89	97	
	56	59	49	65	58	64	56	54	58	66	59	59	58	53	53	53	
PUEBLO RESERVOIR	88	104	84	100	90	94	92	92	92	84	92	98	81	85	88	88	
	56	60	50	56	57	62	55	54	57	63	58	59	55	53	49	50	

COLORADO
AUGUST 2002

DAILY TEMPERATURES (°F)

STATION	OB. TIME	MAX/MIN	DAY OF MONTH														
			1	2	3	4	5	6	7	8	9	10	11	12	13	14	15
ROCKY FORD 2 SE	17	MAX	100	90	95	99	97	96	97	97	94	94	101	95	86	97	95
		MIN	59	52	63	65	61	64	61	61	60	60	60	58	59	57	58
RUSH 1 N	07	MAX	96	76	83	86	87	91	90	89	90	85	86	92	78	76	91
		MIN	60	50	52	60	56	55	53	58	56	53	55	55	44	50	56
RUXTON PARK	07	MAX	82	63	67	68	74	70	69	74	74	74	71	74	59	60	73
		OBS	68	73													78
		MIN	40	46	45	45	44	42	43	41	41	41	40	35	37	41	43
		OBS															
RYE 1 SW	20	MAX	77	80	77	78	86	82	82	84	83	83	90	77	70	89	80
		MIN	59	51	60	58	57	60	58	58	58	53	61	57	48	51	52
		OBS															64
SALIDA	08	MAX	85	85	86	78	88	83	82	81	87	89	91	90	77	89	90
		OBS															
		MIN	55	52	51	50	52	51	50	48	48	43	43	47	40	38	47
		OBS										53					
SHEEP MOUNTAIN	08	MAX	90	74	82	72	74	82	77	78	88	84	85	85	85	72	85
		OBS															
		MIN	59	46	58	48	52	60	55	57	57	47	54	54	46	45	45
		OBS			47												
SHERIDAN LAKE	08	MAX	105	85	90	97	98	99	94	93	97	92	89	97	85	77	94
		OBS			***	***	***										
		MIN	63	55	66	66	60	69	65	66	64	56	65	64	55	55	62
		OBS			***	***	***										
SPRINGFIELD 7 WSW	17	MAX															
		MIN															
SUGARLOAF RESERVOIR	08	MAX	79	68	65	66	66	73	71	67	67	66	70	69	75	68	75
		OBS	69														
		MIN	37	43	43	41	41	38	37	37	30	25	25	29	38	39	38
		OBS			35			47									
TACONY 10 SE	17	MAX	99	89	96	96	97	95	95	100	92	93	102	97	81	94	92
		OBS															
		MIN	63	53	61	66	63	62	60	61	59	60	60	61	52	47	56
TRINIDAD	17	MAX	94	84	87	86	90	88	88	90	92	92	96	96	84	92	95
		MIN	59	54	64	58	59	67	59	57	59	61	62	56	53	56	55
TRINIDAD AP	MID	MAX	80	83	86	89	92	87	89	91	92	89	97	84	75	93	83
		MIN	57	53	61	60	59	66	61	62	58	63	64	60	55	54	60
TRINIDAD LAKE	08	MAX	93	76	86	84	83	87	84	84	87	90	84	94	82	74	91
		MIN	55	49	52	55	55	58	56	53	55	58	57	53	52	52	53
TWIN LAKES RES	07	MAX	80	73	72	69	77	72	71	70	73	76	82	81	79	71	76
		MIN	53	48	55	48	53	47	43	42	44	40	44	36	41	43	44
		OBS															
WALSENBURG	17	MAX	94	88	84	86	92	87	87	91	93	88	95	92	78	95	92
		MIN	65	49	64	59	58	60	52	62	57	54	61	60	53	49	51
		OBS															60
WALSH 1 W	08	MAX	103	88	92	96	100	100	95	93	99	97	88	99	90	78	92
		MIN	62	59	65	69	68	68	63	62	68	58	65	65	52	56	67
WESTCLIFFE	18	MAX	81	78	75	75	83	78	79	80	84	83	85	85	75	84	85
		MIN	49	38	54	44	49	45	43	44	39	41	39	39	38	33	35
		OBS															
COLORADO SPRINGS WSO A	08	MAX															
		MIN															
COLORADO SPRINGS WSO A	17	MAX															
		MIN															
COLORADO DRAINAGE BASIN	02																
ALTENBERN	17	MAX	95	86	86	90	89	87	83	89	90	92	93	94	88	91	95
		OBS															
		MIN	60	56	57	50	59	53	52	49	45	47	45	45	48	43	44
ASPEN 1 SW	08	MAX	89	79	77	74	78	78	77	68	77	80	83	84	84	75	83
		OBS	76														
		MIN	60	53	53	48	53	51	46	46	45	45	45	44	43	45	47
BEDROCK 1 N	08	MAX	104	99	78	86	91	91	90	87	93	94	98	97	99	91	97
		MIN	58	63	59	52	61	58	59	56	45	44	43	43	55	44	41
BLUE MESA LAKE	08	MAX	93	80	79	81	81	79	76	75	79	82	85	85	86	86	84
		OBS						70			***						
		MIN	52	54	58	46	45	51	49	44	42	40	40	38	41	43	40
		OBS									***				51		
CEDAREGE 3 E	08	MAX	96	93	80	82	88	82	84	83	84	89	91	92	92	83	89
		OBS												82			
		MIN	65	62	55	55	60	56	56	57	57	54	56	57	54	56	55
		OBS															
CIMARRON	17	MAX	90	82	73	80	78	78	73	81	83	81	86	88	82	86	88
		OBS						70									
		MIN	46	46	47	44	47	46	51	47	42	43	35	34	45	34	33
		OBS															
COCHETOPA CREEK	08	MAX	93	82	80	80	83	81	78	73	80	82	85	85	85	79	85
		OBS								83							
		MIN	45	47	47	43	43	48	42	38	39	32	33	33	35	36	35
COLLBRAN 2 SW	08	MAX	97	91	80	84	88	77	84	80	87	86	90	92	93	84	89

COLORADO
AUGUST 2002

DAILY TEMPERATURES (°F)

STATION	DAY OF MONTH																AVERAGE
	16	17	18	19	20	21	22	23	24	25	26	27	28	29	30	31	
ROCKY FORD 2 SE	103	98	102	94	97	94	93	91	88	92	99	98	90	88	86	95	94.9
RUSH 1 N	56	55	49	63	58	65	62	55	56	67	58	59	61	52	55	55	58.8
	83	97	79	96	86	89	86	84	85	77	84	88	74	82	78	80	85.3
RUXTON PARK	53	51	52	54	56	58	56	54	54	58	56	55	55	51	54	54	54.3
	80	83	68	75	75	71	69	67	64	70	75	76	70	70	71	67	71.1
RYE 1 SW		68	82									60				75	
	40	47	40	39	45	47	40	37	40	39	44	40	38	34	40	47	41.3
SALIDA						38											
	95	82	94	82	87	78	80	78	77	81	89	71	71	76	75	86	81.3
SHEEP MOUNTAIN	55	54	54	56	58	56	54	52	53	52	55	52	51	52	48	54	54.7
	92	93	92	84	81	81	76	81	86	89	91	90	87	77	83	84	85.4
SHERIDAN LAKE												71	75				
	42	42	46	49	52	47	40	41	39	44	40	51	49	44	39	42	45.9
SUGARLOAF RESERVOIR	83	88	84	85	82	78	77	76	80	78	86	88	86	74	86	78	81.4
	49	56	55	52	53	55	50	47	46	48	48	50	46	46	47	45	50.8
TACONY 10 SE	86	100	80	103	75	89	94	94	89	88	88	91	84	84	82	85	90.5
	61	58	52	62	61	65	66	59	60	60	64	60	59	55	59	59	61.0
SPRINGFIELD 7 WSW				52											***		M
TWIN LAKES RES															***		M
	78	74	73	71	78	64	65	61	66	65	69	71	70	69	63	62	69.2
WALSH 1 W	40	33	32	32	47	39	34	29	28	25	26	32	40	43	26	29	34.7
	104	99	106	93	98	91	94	89	88	89	98	93	86	84	85	96	93.9
WESTCLIFFE		81															
	54	57	48	62	57	64	60	54	57	62	58	59	58	50	58	56	58.0
WALSENBURG	98	91	97	92	92	87	85	82	83	91	98	97	81	86	86	89	90.0
	59	56	61	63	62	58	56	52	49	54	59	57	57	55	48	58	57.5
WALSH 1 W	99	87	98	85	91	87	84	84	83	89	95	78	81	86	85	89	87.5
	58	56	64	63	65	59	56	52	50	53	63	58	55	51	50	63	58.4
WESTCLIFFE	82	95	88	95	83	86	85	83	81	80	88	95	75	80	82	83	85.2
	54	56	55	57	60	56	54	49	45	49	51	56	54	50	45	46	53.2
WALSH 1 W	82	82	81	80	78	67	67	71	75	76	79	80	72	73	74	73	75.2
	49	44	48	44	47	44	37	42	42	39	39	45	47	47	40	41	44.4
WALSH 1 W		38															
	98	94	98	90	90	88	88	86	83	87	96	92	80	85	87	90	89.5
WALSH 1 W	54	54	52	61	62	63	56	51	51	51	50	56	51	51	49	50	55.4
	87	97	74	106	90	88	93	95	93	85	89	95	84	89	80	82	91.5
WALSH 1 W	65	60	52	65	68	63	62	60	62	62	62	61	60	58	59	61	62.2
	88	87	85	83	77	76	76	80	82	84	85	79	79	80	78	83	81.0
WALSH 1 W	38	44	42	39	49	48	38	38	36	42	37	49	40	46	33	38	41.5
COLORADO SPRINGS WSO A																	M
COLORADO SPRINGS WSO A																	M
COLORADO SPRINGS WSO A																	M
COLORADO SPRINGS WSO A																	M
COLORADO DRAINAGE BASIN																	
ALDENBERN	97	97	97	96	89	83	86	87	88	92	93	90	90	88	85	89	90.2
														77			
ASPEN 1 SW	45	50	54	55	56	50	44	47	43	40	42	49	46	55	39	44	48.8
	86	88	86	83	84	66	71	76	79	79	83	85	83	77	70	77	79.3
BEDROCK 1 N	49	52	54	51	54	47	45	50	47	40	49	50	49	52	39	41	48.2
	100	102	102	100	100	80	84	88	89	92	96	97	96	95	77	88	92.9
BLUE MESA LAKE	44	50	55	51	58	50	47	48	42	39	40	42	46	54	43	43	49.5
	89	90	90	89	85	67	72	77	80	82	86	87	86	78	66	79	81.7
CEDAREEDGE 3 E																	
	39	43	52	42	54	50	41	44	39	36	37	42	40	46	35	40	44.0
CIMARRON			42														
	92	95	96	95	94	69	77	82	86	85	90	92	88	88	70	84	86.8
COCHETOPA CREEK																	
	57	63	64	60	54	52	54	57	53	56	56	59	59	58	46	51	56.6
COLLBRAN 2 SW	91	90	90	86	74	71	78	80	83	85	88	86	86	76	78	78	82.2
														66			
COLLBRAN 2 SW	34	37	49	39	55	50	44	43	35	30	30	35	40	45	33	32	41.0
			41										63				
COLLBRAN 2 SW	90	89	90	88	88	72	70	72	82	81	84	87	85	80	72	79	81.9
														71			
COLLBRAN 2 SW	35	38	38	43	44	46	36	35	36	32	33	35	36	39	30	30	38.1
	93	95	94	93	94	76	78	83	84	85	90	91	87	86	73	83	86.7

COLORADO
AUGUST 2002

DAILY TEMPERATURES (°F)

STATION	OB. TIME	MAX/MIN	DAY OF MONTH														
			1	2	3	4	5	6	7	8	9	10	11	12	13	14	15
COLORADO NATL MONUMENT	08	MIN	59	57	58	49	59	55	55	55	50	47	44	50	49	48	53
		MAX	101	103	86	86	86	86	88	86	92	94	98	98	98	89	95
		OBS			97												
CORTEZ	08	MIN	71	72	61	55	63	61	61	59	61	52	60	60	59	60	62
		MAX	97	95	77	83	84	87	86	85	87	92	92	95	95	88	92
		OBS			50												
CRAIG 4 SW	07	MIN	60	63	58	54	59	58	59	57	49	48	50	51	50	50	46
		MAX	94	91	85	81	87	79	83	78	83	85	88	87	85	77	87
		OBS															
CRESTED BUTTE	09	MIN	52	51	57	52	62	54	52	51	46	41	42	42	46	44	45
		MAX	84	77	74	71	71	72	71	65	73	74	76	77	77	71	76
		OBS					52										
DELTA 3 E	08	MIN	43	45	51	38	49	47	44	37	37	30	31	32	38	33	30
		MAX	102	91	81	85	90	88	89	84	93	91	93	94	95	84	90
		OBS	63	62	60	55	63	57	57	57	51	48	48	51	52	48	46
DILLON 1 E	08	MIN	52														
		MAX	85	76	73	70	73	69	71	68	72	73	77	76	77	70	79
		OBS	42	42	47	41	41	41	38	38	37	30	30	33	34	32	34
DINOSAUR NATL MONUMNT	16	MIN	MAX	93	92	87	90	87	83	84	86	85	89	92	92	90	92
		OBS															
		MIN	68	67	61	55	63	67	62	57	51	50	52	55	48	53	54
DURANGO	18	MAX	91	85	82	80	83	82	82	83	89	91	94	94	90	93	92
		MIN	61	57	58	54	57	56	55	54	54	47	53	49	50	48	47
		OBS										55					
FORT LEWIS	17	MAX	88	79	77	80	82	80	80	81							
		MIN	57	55	56	52	56	52	51	50							
		OBS															
FRASER	16	MAX	81	78	67	73	71	70	69	74	74	78	78	73	76	79	
		MIN	37	45	50	42	42	40	38	36	34	27	28	28	33	29	29
		OBS															
FRUITA 1 W	08	MAX	105	99	87	92	91	88	87	88	94	94	95	99	98	93	98
		MIN	58	68	61	57	62	66	61	60	47	45	46	47	53	45	48
		OBS	95	92	82	88	85	84	80	91	91	92	96	96	94	94	97
GATEWAY	17	MIN	63	75	64	58	63	65	64	63	55	54	54	56	57	55	53
		MAX	94	90	79	81	84	78	81	82	86	86	86	90	91	82	87
		OBS	66	71	56	49	59	60	59	63	48	44	44	48	56	46	49
GLENWOOD SPGS #2	17	MAX	54														
		MIN	98	85	80	89	85	84	84	89	91	92	92	91	89	91	94
		OBS															
GRAND JUNCTION WALKER	MID	MIN	54	58	59	51	57	56	54	47	42	43	45	41	53	45	47
		MAX	96	86	86	89	85	88	85	93	93	93	98	100	89	95	98
		OBS															
GRAND JUNCTION 6 ESE	08	MIN	73	62	62	59	65	63	62	54	55	57	58	59	56	55	
		MAX	101	95	88	84	90	85	88	87	92	90	92	95	97	89	94
		OBS	66	71	62	60	66	64	63	64	53	58	60	64	53	58	60
GRAND LAKE 1 NW	17	MAX	85	80	71	76	76	74	75	70	74	80	80	77	79	82	
		MIN	42	43	50	42	52	43	42	38	36	31	33	36	34	32	34
		OBS	83	78	71	76	75	71	74	75	77	81	81	80	70	80	85
GRAND LAKE 6 SSW	17	MIN	42	45	51	44	53	45	48	42	38	32	34	37	35	39	34
		MAX	89	80	80	77	74	72	72	77	76	82	82	89	71	71	85
		OBS	79		68												
GREEN MT DAM	08	MIN	47	51	46	43	44	45	42	41	36	39	44	39	39	39	45
		MAX	87	78	76	75	76	70	75	73	77	79	82	82	83	74	82
		OBS	45	49	54	42	51	43	44	41	40	35	33	33	38	37	33
GUNNISON 3 SW	08	MIN	51														
		MAX	90	86	79	86	80	80	78	81	80	84	86	84	80	86	90
		OBS	49	55	57	53	60	56	51	53	40	39	41	47	41	43	44
HAYDEN	18	MAX	95	93	80	87	87	85	85	86	92	92	93	94	90	92	94
		MIN	58	60	58	53	57	56	50	49	49	45	45	46	45	48	45
		OBS	89	84	82	71	83	78	76	76	80	79	83	84	82	73	83
KREMMLING	08	MIN	42	46	55	49	53	50	49	45	42	36	37	39	39	37	38
		MAX	81	76	73	68	74	69	65	66	78	80	80	82	74	81	83
		OBS	54	55	51	46	49	48	41	43	44	43	44	47	35	44	46
LAKE CITY	17	MAX	90	86	75	73	77	79	78	78	77	85	87	88	89	87	89
		MIN	52	53	53	47	47	49	47	46	44	44	46	45	44	45	43
		OBS															
LEMON DAM	08	MAX	89	81	77	78	84	79	80	81	86	89	89	88	87	89	
		MIN	55	57	56	50	55	53	53	53	45	42	43	43	40	45	42
		OBS	95	89	81	85	87	81	82	78	84	83	85	84	89	80	87
MANCOS	18	MAX	57														
		MIN	57	59	61	53	57	58	58	54	47	52	49	47	50	54	
		OBS															
MASSADONA 3 E	07	MAX	95	89	81	85	87	81	82	78	84	83	85	84	89	80	87
		MIN	57	59	61	53	57	58	58	54	47	52	49	47	50	54	
		OBS															

COLORADO
AUGUST 2002

DAILY TEMPERATURES (°F)

STATION	DAY OF MONTH																AVERAGE
	16	17	18	19	20	21	22	23	24	25	26	27	28	29	30	31	
COLORADO NATL MONUMENT	51	54	56	57	56	54	54	52	49	47	50	47	47	51	40	50	51.7
	98	101	102	99	99	78	84	84	91	91	92	95	92	90	78	83	91.7
CORTEZ	63	56	67	66	56	57	56	60	59	57	57	63	62	61	50	52	60.0
	94	96	97	95	95	80	83	84	84	87	91	91	89	89	64	82	88.3
CRAIG 4 SW	50	54	59	58	64	56	52	51	46	45	47	48	53	54	45	50	53.0
	91	92	91	92	90	79	73	80	81	82	86	89	83	84	65	79	84.1
CRESTED BUTTE	48	42	51	46	60	52	46	47	47	42	44	52	46	46	43	44	48.2
	81	81	82	81	81	61	62	69	73	73	76	78	76	71	64	72	73.9
DELTA 3 E	32	35	36	35	50	43	36	38	31	29	29	33	31	40	27	27	36.7
	98	99	100	98	99	74	81	88	89	92	95	96	94	92	70	87	90.4
DILLON 1 E	46	54	57	52	57	56	52	54	49	47	47	51	51	55	45	47	52.8
	79	80	80	80	78	64	65	70	71	75	80	80	78	74	69	73	74.4
DINOSAUR NATL MONUMNT	34	37	39	38	40	39	31	32	32	31	31	36	37	41	30	30	36.1
	96	94	94	93	92	80	87	85	85	89	92	91	87	86	82	86	88.7
DURANGO	56	58	61	57	66	57	55	59	55	53	56	61	52	64	49	53	57.3
	92	95	91	89	81	79	81	82	86	89	89	90	85	73	83	86	86.5
FORT LEWIS	45	53	56	59	57	53	50	50	48	42	43	46	56	52	46	50	51.8
		45								51	52						
FRASER				93	87	76	79	79			88	85	84	76	79	83	M
				41	56	49	46	45			39	42	49	48	41	49	M
FRUITA 1 W	82	81	78	80	72	68	70	70	75	77	78	74	74	73	72	74	74.7
	30	30	30	35	39	41	29	31	30	26	29	35	29	37	28	28	33.7
GATEWAY																	
	101	102	100	101	104	85	92	93	92	91	97	98	96	92	82	85	94.2
GLADE PARK 17 W	47	49	56	59	62	55	58	50	47	45	46	48	51	53	45	48	53.0
	99	99	98	94	95	82	88	90	91	95	95	93	92	91	82	90	91.3
GLENWOOD SPGS #2	56	59	65	62	62	63	55	59	53	52	53	55	59	59	50	53	58.5
	90	94	93	92	92	78	82	84	84	84	87	88	86	85	75	79	85.5
GRAND JUNCTION WALKER	50	53	62	61	56	59	56	49	45	43	45	49	54	61	44	48	53.3
	97	98	93	95	89	83	83	86	86	89	92	92	89	87	85	88	89.2
GRAND JUNCTION 6 ESE	47	48	52	50	50	48	46	48	45	41	42	44	47	55	39	43	48.3
GRAND LAKE 1 NW	100	100	99	98	81	85	88	89	91	93	95	93	92	75	84	88	91.1
	60	63	67	67	61	58	59	62	55	54	57	54	59	52	51	58	59.4
GRAND LAKE 6 SSW	96	101	100	98	99	76	83	90	90	91	93	94	92	91	72	82	90.8
	63	62	69	62	60	60	61	62	61	57	61	60	60	65	52	56	61.1
GREEN MT DAM	85	84	81	83	78	71	74	75	77	81	83	81	79	79	73	75	78.0
	37	37	38	40	43	44	34	37	36	34	36	47	39	45	31	36	38.8
IGNACIO 8 E	85	85	82	86	76	70	78	75	80	80	86	77	82	80	77	78	78.5
	37	37	37	40	42	45	35	36	36	32	34	41	36	44	33	36	39.4
LEMON DAM	86	83	83	83	82	67	74	78	78	82	84	81	79	70	77	76	78.7
	44	46	45	46	47	47	38	42	37	40	49	43	43	46	40	39	43.0
MANCOS																	
	83	85	87	85	83	68	69	72	76	80	82	82	80	74	69	70	77.9
MASSADONA 3 E	35	36	40	37	45	46	38	41	36	32	29	35	33	45	31	30	38.9
	90	88	87	87	84	74	80	82	82	86	88	85	86	81	77	83	83.5
KREMMLING	46	45	51	48	59	51	46	49	43	41	44	47	43	50	42	46	47.7
	94	95	93	94	93	81	85	85	87	91	91	89	84	77	85	89	89.0
LAKE CITY																	
	44	49	53	52	53	54	52	49	41	39	41	43	43	52	41	42	48.8
LEMON DAM	87	86	84	85	86	72	70	77	80	81	85	86	83	82	74	77	80.6
	39	38	41	43	43	49	36	39	41	34	37	48	40	51	36	38	42.3
MANCOS	84	87	82	78	69	67	70	74	77	82	83	80	76	64	70	75	75.7
	47	50	50	46	50	47	41	44	42	41	44	42	45	45	34	41	45.1
MASSADONA 3 E	89	89	90	86	88	77	76	77	79	80	84	86	83	78	71	77	82.2
	45	44	45	48	52	47	46	44	40	34	41	42	44	49	37	38	45.2
MANCOS																	
	90	92	90	91	80	77	81	81	83	87	87	86	83	69	78	81	83.9
MASSADONA 3 E	45	48	55	51	58	50	46	45	41	40	42	42	46	48	41	41	47.5
	91	94	91	91	91	81	76	82	84	83	87	88	82	86	70	79	84.7
	56	54	55	54	54	53	52	55	52	49	53	57	55	57	43	48	53.3

COLORADO
AUGUST 2002

DAILY TEMPERATURES (°F)

STATION	OB. TIME	MAX/MIN	DAY OF MONTH														
			1	2	3	4	5	6	7	8	9	10	11	12	13	14	15
MAYBELL	07	MAX MIN OBS	94 46	90 49	82 55	84 49	87 52	82 51	82 52	82 48	84 33	83 33	85 37	87 42	87 41	78 42	86 40
MEEKER 3 W	08	MAX MIN	95 50	92 55	79 58	78 50	86 50	79 54	85 54	77 54	84 41	80 38	86 40	88 43	87 42	78 43	88 43
MEREDITH	08	MAX MIN OBS	93 44	84 49	79 49	79 38	83 47	83 35	77 36	80 38	83 39	87 40	86 40	78 38	79 33	71 32	78 33
MESA VERDE NP	08	MAX MIN OBS	87 60	91 58	74 65	78 62	85 66	85 69	81 65	84 64	86 56	84 52	84 61	91 57	91 52	84 55	86 56
MONTROSE NO 2	08	MAX MIN	97 61	87 56	80 58	80 54	83 59	83 56	82 57	79 57	88 54	88 52	90 52	92 57	93 53	83 52	89 53
NORTHDALE	17	MAX MIN OBS	92 54	86 59	78 51	80 48	83 58	82 55	80 55	84 53	88 45	90 46	92 45	93 45	91 53	90 42	92 45
NORWOOD	18	MAX MIN OBS	89 58	81 59	79 52	77 52	82 53	75 50	73 53	83 54	84 49	87 48	88 50	88 51	84 45	86 50	89 49
OURAY	09	MAX MIN	87 58	78 60	73 54	71 49	72 56	79 54	73 49	73 49	71 48	78 49	81 50	82 51	79 48	74 50	80 50
PAGOSA SPRINGS 4 NW	08	MAX MIN OBS	80 52	82 55	82 58	79 55	76 52	76 51	78 45	80 49	84 50	91 42	89 51	82 49	89 50	81 48	83 49
PALISADE	08	MAX MIN OBS	101 75	94 68	87 64	87 60	90 66	87 65	89 61	87 64	92 65	92 56	92 63	96 64	97 63	88 63	94 58
PAONIA 1 SW	07	MAX MIN OBS	98 58	91 65	83 60	83 57	87 57	85 57	86 57	87 57	88 55	89 54	91 52	92 54	92 53	84 51	90 55
RANGELY 1 E	08	MAX MIN	100 63	97 65	85 63	90 55	92 64	84 63	85 62	85 56	89 51	88 51	89 49	94 55	93 55	84 50	92 51
RIDGWAY	08	MAX MIN OBS	86 54	80 50	79 46	80 47	86 49	79 51	75 47	82 41	84 36	86 34	86 36	90 39	90 36	86 34	90 35
SILVERTON	08	MAX MIN OBS	85 44	76 47	67 46	64 42	69 43	72 45	72 44	73 45	75 33	77 31	77 33	77 39	81 34	77 31	78 31
STEAMBOAT SPRINGS	07	MAX MIN OBS	94 42	91 47	83 47	77 45	84 57	76 53	82 47	82 45	79 37	78 33	83 35	85 39	85 35	75 35	83 36
TAYLOR PARK	17	MAX MIN OBS	75 47	71 44	72 47	74 45	71 49	70 49	66 46	68 43	73 39	75 34	75 34	76 34	70 41	76 36	80 35
TELLURIDE 4 WNW	08	MAX MIN OBS	86 46	79 55	68 51	69 41	68 48	75 46	67 45	67 43	73 37	77 33	78 32	80 34	80 34	73 35	79 33
URAVAN	08	MAX MIN OBS	103 62	97 68	81 61	86 57	92 57	90 58	90 59	87 58	93 53	94 50	97 51	98 52	99 53	90 51	96 49
VAIL	07	MAX MIN OBS	86 41	77 46	76 50	76 46	76 46	73 47	72 42	68 40	74 38	75 33	79 33	79 35	79 35	71 36	78 35
VALLECITO DAM	08	MAX MIN	89 56	86 58	74 55	71 51	78 55	80 55	77 52	78 49	77 47	85 47	88 47	88 50	90 47	89 47	88 47
WILLIAMS FORK DAM	08	MAX MIN	86 44	83 47	80 51	71 47	78 49	74 48	75 47	74 45	76 41	77 37	83 37	81 39	82 38	70 37	82 38
WINTER PARK	08	MAX MIN OBS	83 43	78 48	72 49	67 43	73 48	73 43	68 40	69 42	73 38	72 34	77 36	76 34	76 34	66 34	76 34
YAMPA	07	MAX MIN	86 44	79 51	77 54	68 45	77 52	75 51	72 48	67 50	76 40	74 34	76 38	79 42	77 36	69 39	78 42
YELLOW JACKET 2 W	19	MAX MIN OBS	95 62	88 57	83 55	84 55	87 61	85 60	86 53	87 55	86 56	90 53	91 53	94 57	94 53	90 54	94 53
KANSAS DRAINAGE BASIN AKRON 4 E	08	MAX MIN	104 58	78 51	90 62	96 62	94 60	92 57	95 64	92 65	94 55	83 54	95 59	97 57	75 49	78 50	96 55

03

DAILY TEMPERATURES (°F)

STATION	DAY OF MONTH																AVERAGE
	16	17	18	19	20	21	22	23	24	25	26	27	28	29	30	31	
MAYBELL	90 41	92 39	91 46	87 38	90 55	83 52	76 44	83 43	84 45	82 38	86 37	87 47	82 43	87 42	68 41	76 41	84.4 43.9
MEEKER 3 W	92 44	93 46	91 52	90 48	90 51	76 50	78 44	81 46	83 39	83 40	89 46	89 41	84 45	83 40	72 45	79 40	84.4 45.9
MEREDITH	90 38	91 45	89 47	87 38	88 45	68 33	72 34	80 38	83 42	85 38	87 39	86 34	81 30	79 43	72 29	79 33	81.8 38.6
MESA VERDE NP	88 57	86 59	86 59	90 61	90 69	76 62	82 58	83 53	84 53	86 53	84 53	82 55	85 51	83 51	66 53	75 48	83.8 57.8
MONTROSE NO 2	93 53	96 60	96 60	94 56	93 52	76 58	78 52	84 52	86 55	87 51	91 53	92 53	90 57	89 56	67 45	83 49	86.7 54.6
NORTHDALÉ	93 45	92 48	91 55	91 53	86 56	79 52	80 49	80 47	82 40	86 39	87 42	87 42	84 48	73 49	78 39	82 42	85.5 48.4
NORWOOD	90 52	92 53	89 58	91 54	80 54	76 52	79 51	81 53	82 49	88 49	87 48	85 53	84 55	78 49	78 44	82 47	83.5 51.4
OURAY	84 52	85 54	86 57	82 56	78 53	64 51	71 49	71 50	76 47	79 47	83 50	85 52	81 53	77 51	67 42	73 46	77.2 51.1
PAGOSA SPRINGS 4 NW	84 49	81 45	90 47	79 48	86 57	78 44	80 43	82 44	84 42	84 41	85 38	82 42	80 41	78 51	77 39	79 40	82.0 47.3
PALISADE	97 61	99 66	98 66	99 67	97 62	83 60	85 57	90 60	90 58	91 57	94 62	94 59	92 58	92 68	78 56	85 57	91.5 62.2
PAONIA 1 SW	93 54	96 56	96 59	94 56	96 59	73 58	83 55	85 59	87 53	87 52	90 53	92 55	89 54	88 54	72 49	84 51	88.1 55.5
RANGELY 1 E	96 54	98 51	95 56	95 59	96 65	85 56	79 51	87 54	89 59	88 49	91 51	93 61	87 59	90 60	76 44	80 49	89.4 55.8
RIDGWAY	92 42	92 43	89 44	88 44	89 51	74 43	77 42	83 37	88 32	87 33	89 38	85 40	83 41	84 39	75 39	82 42	84.4 41.5
SILVERTON	81 34	80 35	82 38	77 38	74 46	64 45	64 35	65 35	71 31	75 29	78 29	79 32	76 35	71 40	53 29	68 31	73.5 37.1
STEAMBOAT SPRINGS	88 37	90 36	90 42	85 38	86 52	77 49	77 37	75 40	82 40	80 35	84 36	87 40	81 40	83 44	70 35	76 35	82.2 40.9
TAYLOR PARK	80 37	79 37	80 39	78 39	65 45	62 45	67 36	69 37	74 38	75 31	74 32	75 40	71 37	65 43	67 29	70 35	72.4 39.5
TELLURIDE 4 WNW	81 34	84 37	85 43	82 40	81 50	64 48	70 38	72 40	75 33	78 30	81 33	83 35	79 37	73 44	59 32	71 33	75.4 39.4
URAVAN	99 52	102 54	103 58	100 57	100 61	80 54	84 52	88 53	90 49	93 47	96 51	98 52	95 54	95 60	75 48	88 48	92.9 54.5
VAIL	82 36	84 38	84 42	81 43	80 45	65 44	68 36	72 37	74 38	75 33	79 33	80 37	79 42	69 43	75 34	74 34	76.1 39.3
VALLECITO DAM	88 47	89 50	91 52	86 51	87 56	79 52	69 47	76 48	77 47	81 43	84 45	86 46	86 51	80 50	71 40	78 44	82.1 49.4
WILLIAMS FORK DAM	85 40	85 40	85 41	84 44	85 44	72 47	68 37	78 41	80 44	85 35	85 37	83 42	85 40	82 44	75 36	77 38	79.3 41.8
WINTER PARK	78 34	82 41	80 41	76 43	77 44	66 44	66 34	70 34	72 37	74 36	76 36	76 38	76 37	74 38	70 34	70 35	73.7 38.9
YAMPA	83 43	84 43	82 45	81 48	79 51	78 45	67 45	75 46	75 38	77 40	83 40	83 43	77 40	77 48	68 37	74 42	76.5 43.9
YELLOW JACKET 2 W	94 51	94 57	92 56	93 60	89 56	81 51	82 52	83 54	84 49	89 52	88 53	89 54	89 52	89 55	81 46	88 52	88.1 54.4
KANSAS DRAINAGE BASIN																	
AKRON 4 E	82 55	103 45	78 47	95 49	81 57	94 59	88 50	90 50	90 56	83 53	86 60	87 49	78 58	80 54	82 54	82 60	88.3 55.3

COLORADO
AUGUST 2002

DAILY TEMPERATURES (°F)

STATION	OB. TIME	MAX/MIN	DAY OF MONTH														
			1	2	3	4	5	6	7	8	9	10	11	12	13	14	15
ARAPAHOE 14 N	07	MAX	104				98	99	95	94	97	88	91	99	79	78	96
		MIN	58				56	56	63	62	60	55	55	59	48	47	53
BONNY DAM 2 NE	07	MAX	105	82	88	98	97	99	95	94	99	82	93	98	78	79	98
		OBS															
		MIN	64	55	67	69	64	64	69	69	64	58	69	61	48	50	59
		OBS			57												
BURLINGTON 4 S	07	MAX	107	89	92	99	94	103	97	96	100	97	93	100	82	76	96
		MIN	63	51	65	66	60	66	66	65	62	55	56	55	50	52	58
		OBS			57							64					
CHEYENNE WELLS	06	MAX	103	88	89	97	97	94	94	98	98	88	95	97	81	77	95
		OBS	82		98					90				82		94	86
		MIN	62	50	57	62	58	60	62	62	64	60	65	55	51	55	52
		OBS															
FLAGLER 1 S	08	MAX	103	76			94	97	93	93	93			95	74	76	94
		MIN	60	51			53	57	63	63	53			59	48	52	55
FLEMING 3 SW	07	MAX	106	78	89	97	97	86	92	92	91	81	89	98	74	76	95
		OBS		93													
		MIN	61	54	63	61	64	61	61	66	56	57	60	60	50	50	57
		OBS			53												
GENOA	07	MAX	97	75	84	89	87	91	90	89	91	81	87	93	73	74	90
		OBS	***		***		73					***					
		MIN	57	50	62	61	60	60	60	60	56	49	56	56	51	51	55
		OBS	***		***							***					
HOLYOKE	07	MAX	104	79	85	93	92	90	91	89	93	80	89	97	74	77	96
		MIN	62	55	62	68	65	63	64	65	57	53	62	61	49	52	59
		OBS								53	41	37	36				
IDALIA	07	MAX	104	81	89	96	95	98	95	95	96	80	93	98	75	77	96
		OBS	***		***	***											
		MIN	62	49	65	64	62	64	68	66	61	57	60	59	49	53	60
		OBS	***	***	***	***											
JOES 2 SE	07	MAX	105	78	85	99	96	92	93	93	98	81	95	96	76	80	97
		MIN	61	48	61	63	61	62	67	60	58	54	63	60	50	51	60
KIT CARSON 9 NNE	07	MAX	103	82	89	97	97	98	96	94	97	89	89	98	81	80	94
		OBS															
		MIN	59	53	57	64	61	63	64	65	60	55	58	58	55	46	51
LEROY 5 WSW	07	MAX	105	77	89	95	91	84	90	92	91	80	90	98	74	77	95
		MIN	60	56	59	66	60	61	65	63	56	58	61	59	49	51	57
SHAW 4 ENE	07	MAX	100	78	87	93	91	94	92	93	91	83	91	95	75	77	93
		MIN	58	47	62	60	59	57	63	58	54	54	58	56	49	52	56
		OBS			53												
STRATTON	07	MAX	101	78	86	92	93	96	92	91	95	84	90	97	79	78	93
		OBS									***	***	***				
		MIN	62	52	58	65	61	63	67	64	60	53	60	58	51	51	59
		OBS	***	***	***	***						***	***				
WRAY 2 E	07	MAX	108	82	91	99	95	97	96	97	97	82	95	99	75	78	98
		MIN	63	49	67	70	65	64	69	70	64	60	63	60	52	55	60
		OBS			59												
YUMA	07	MAX	105	78	90	98	94	88	96	95	93	82	97	98	77	77	96
		OBS	78	88	98						***	94		71		99	82
		MIN	53	61	66	64	64	65	69	64	59	62	59	52	54	58	57
		OBS									***						
PLATTE DRAINAGE BASIN																	
ALLENSPARK 1 NW	07	MAX	87	63	80	74	74	75	72	74	74	70	76	78	58	62	78
		OBS										79	68	66			
		MIN	45	42	51	42	42	44	43	42	42	44	38	38	31	37	45
		OBS															
ANTERO RESERVOIR	07	MAX	87	76	78	73	71	75	75	75	77	80	80	79	74	80	83
		MIN	50	42	45	38	45	41	42	38	36	34	36	35	34	35	35
		OBS				48											
BAILEY	08	MAX	89	70	85	74	76	79	80	78	79	80	85	84	71	69	85
		MIN	46	53	56	47	48	47	45	44	41	39	40	40	38	34	38
BOULDER	17	MAX	94	89	87	87	87	88	87	91	80	92	95	92	75	94	92
		MIN	61	53	63	58	59	56	58	56	52	52	57	56	44	51	52
BRIGGSDALE	18	MAX	98	92	91	91	89	93	93	90	88	92	97	94	84	93	91
		MIN	59	58	62	62	59	59	57	60	55	54	54	54	48	47	55
BRIGHTON 3 SE	07	MAX	101	84	88	89	91	88	89	92	91	82	93	95	73	75	94
		OBS															
		MIN	61	55	59	60	59	55	56	56	53	54	54	57	46	49	53
		OBS															
BUCKHORN MTN 1 E	07	MAX	93	68	81	78	81	81	82	81	81	79	81	85	60	69	84
		MIN	67	48	56	55	56	54	54	52	50	46	54	46	40	42	45
BYERS 5 ENE	07	MAX	103	77	90	90	91	95	94	95	93	86	93	99	79	78	95
		MIN	60	54	58	62	58	55	60	60	56	51	54	58	51	52	55
CABIN CREEK	17	MAX	76	73	65	69	69	65	64	67	69	73	73	70	69	72	76
		MIN	50	48	48	44	49	44	42	43	43	41	43	40	39	45	42
CASTLE ROCK	09	MAX	96	78	83	81	84	87	85	83	86	83	88	90	75	73	89
		OBS												90			
		MIN	55	56	55	54	54	50	52	53	50	49	49	54	42	49	50

DAILY TEMPERATURES (°F)

STATION	DAY OF MONTH																AVERAGE
	16	17	18	19	20	21	22	23	24	25	26	27	28	29	30	31	
ARAPAHOE 14 N											89	91	81	85	85	86	M
BONNY DAM 2 NE	85	102	77	89	81	94	92	91	92	83	90	91	81	85	83	83	M
	60	54	52	55	54	64	62	57	57	59	64	58	60	61	59	61	60.2
BURLINGTON 4 S	89	100	81	103	83	93	94	91	91	82	90	93	84	86	88	84	92.0
	55	54	50	57	58	63	63	55	55	58	58	57	58	56	61	59	58.3
CHEYENNE WELLS	86	101	77	99	90	93	95	92	82	88	90	92	85	85	82	82	90.6
	98	79	102	88								81				90	
	52	51	48	58	55	64	65	53	52	62	52	52	52	55	55	52	56.5
FLAGLER 1 S	94			100			94	94	88		89		92	87	87	83	M
	55			51			59	59	52		54		55	53	53	58	M
FLEMING 3 SW	81	103	74	93	81	95	85	88	87	80	87	88	79	77	81	84	87.2
	56	50	48	51	53	61	57	55	57	58	60	58	57	54	55	54	56.9
GENOA	79	96	76	94	89	83	82	85	85	83	88	87	81	77	78	77	84.9
	96	76		83								76				87	
	49	51	53	56	60	58	54	54	51	59	54	56	52	51	56	57	55.3
HOLYOKE	81	101	71	81	76	92	86	85	84	81	85	84	80	78	82	81	85.7
	58	49	50	53	57	62	63	55	60	59	61	60	59	56	59	58	58.6
IDALIA	84	102	76	89	80	94	90	90	89	82	88	91	81	82	82	81	88.7
	58	52	50	51	52	63	61	55	57	59	62	58	58	56	54	59	58.2
JOES 2 SE	80	100	73	88	78	95	90	88	88	81	87	89	83	84	82	82	88.1
	56	49	49	50	59	62	58	52	59	59	64	57	57	56	55	61	57.5
KIT CARSON 9 NNE	87	101	80	103	84	93	92	92	91	84	88	92	83	86	84	82	90.5
	56	55	50	54	58	62	64	57	56	59	63	57	59	55	58	61	57.8
LEROY 5 WSW	82	103	73	91	78	94	85	89	88	79	86	87	77	77	80	83	86.5
	56	49	48	50	56	61	56	54	58	58	60	58	56	54	57	58	57.1
SHAW 4 ENE	81	99	75	98	84	93	87	87	87	80	87	88	79	84	82	81	87.3
	56	47	48	50	52	59	56	49	56	57	59	55	55	49	52	51	54.6
STRATTON	83	98	75	100	81	91	88	88	86	80	85	89	80	82	82	80	87.5
	59	52	49	52	55	63	61	58	59	57	61	56	58	56	57	59	57.9
WRAY 2 E	84	101	76	86	81	98	92	91	92	85	89	91	84	84	85	84	90.1
	57	50	50	52	60	63	61	53	56	60	63	61	59	58	58	57	59.6
YUMA	83	103	83	92	80	87	88	89	83	82	90	81	83	83	85	90	88.6
	104	75		79	97					90							
	51	51	54	54	65	59	55	56	59	62	58	58	57	59	57	64	58.9
PLATTE DRAINAGE BASIN																	
ALLENSPARK 1 NW	81	83	76	80	75	70	73	75	75	69	79	80	64	67	72	70	73.7
	42	36	42	37	49	54	40	38	35	34	46	46	38	40	38	40	41.3
ANTERO RESERVOIR	84	83	81	82	82	71	73	72	74	76	78	81	74	75	74	75	77.4
	37	38	35	38	38	42	34	33	31	35	31	35	44	43	31	34	37.6
BAILEY	83	89	82	86	84	76	74	76	77	75	82	84	80	74	75	80	79.4
	44	42	42	37	46	47	37	38	37	39	39	47	40	42	35	41	42.2
BOULDER	100	92	98	88	86	87	79	87	80	89	92	84	76	76	87	92	87.8
	55	47	54	51	56	62	54	52	55	57	55	57	56	54	50	55	54.8
BRIGGS DALE	99	97	87	86	85	89	89	89	86	90	93	93	80	83	84	89	90.2
	56	49	45	47	57	57	53	50	57	58	55	55	57	54	53	58	55.0
BRIGHTON 3 SE	90	101	89	100	91	87	88	87	88	85	90	94	83	82	83	87	88.7
	55	48	50	47	55	60	51	48	53	55	54	58	57	54	51	56	54.2
BUCKHORN MTN 1 E	72	90	72	88	76	79	79	76	82	72	81	85	70	71	72	78	78.3
	46	44	43	50	48	57	50	49	47	46	50	49	47	49	50	50	49.7
BYERS 5 ENE	86	103	84	97	92	91	88	86	90	84	91	97	81	83	84	87	89.7
	58	47	50	46	57	62	54	47	56	58	63	56	57	49	52	57	55.3
CABIN CREEK	77	75	74	72	66	62	64	66	71	71	72	67	64	65	68	68	69.4
	50	45	51	40	45	44	39	42	42	42	45	45	45	42	37	42	43.8
CASTLE ROCK	87	98	83	92	91	84	84	82	84	82	87	91	78	76	82	82	84.6
	50	44	51	46	52	56	49	46	51	54	54	54	54	52	45	53	51.1

04

COLORADO
AUGUST 2002

DAILY TEMPERATURES (°F)

STATION	OB. TIME	MAX/MIN	DAY OF MONTH															
			1	2	3	4	5	6	7	8	9	10	11	12	13	14	15	
CHEESMAN	08	MAX	96	76	86	80	82	86	85	83	85	89	90	90	74	75	89	
		OBS						***									53	
		MIN	57	56	56	55	55	50	50	53	49	49	50	51	45	45	50	
CHERRY CREEK DAM	09	MAX	100	77	90	92	89	90	89	90	90	83	91	94	76	75	97	
		OBS		94													***	
		MIN	60	60	55	62	52	54	56	57	53	55	53	56	47	54	53	
COAL CREEK CANYON	MID	MAX	62	79	71	72	75	76	73	76	76	78	80	63	62	80	80	
		OBS														45	***	
		MIN	48	49	51	45	46	45	45	45	40	40	44	39	36	56	42	
COMO 4 SE	08	MAX	85	74	79	76	72	75	74	72	71	78	81	79	78	70	79	
		OBS		87	88													
		MIN	43	44	43	40	41	43	41	39	37	41	44	43	41	36	39	
CROOK	SR	MAX	108	82	92	96	95	90	96	96	95	84	93	101	78	80	98	
		OBS															50	
		MIN	62	62	65	71	67	64	65	70	62	59	60	64	52	49	58	
DENVER INTL AP	MID	MAX	82	92	87	88	86	89	91	90	83	91	94	73	74	92	85	
		OBS																
		MIN	60	55	64	61	57	55	58	60	55	55	58	52	50	54	55	
DENVER STAPELTON	07	MAX	102	74	93	86	90	87	88	92	90	84	93	95	74	74	94	
		OBS																
		MIN	62	56	60	61	62	57	58	58	55	55	61	58	50	55	55	
DENVER WATER DEPT	08	MAX	104	75	86	94	93	92	93	94	86	90	99	78	78	98		
		OBS																
		MIN	63	59	64	62	61	59	59	59	57	58	61	58	52	55	57	
ESTES PARK 1 SSE	07	MAX	91	68	82	74	78	78	76	79	76	77	83	83	64	67	82	
		OBS																
		MIN	55	49	49	49	49	50	50	46	46	43	46	48	37	40	51	
EVERGREEN	08	MAX	94	70	85	81	83	83	83	81	84	79	87	92	71	72	92	
		OBS																
		MIN	53	48	45	48	52	46	47	48	44	43	42	42	40	41	42	
FAIRPLAY S PARK RD	09	MAX	80	74	79	70	69	77	73	68	70	73	78	76	74	67	73	
		OBS																
		MIN	54	47	53	43	47	46	44	44	42	39	42	44	37	41	45	
FORT COLLINS	19	MAX	87	85	88	89	86	88	89	89	83	88	96	85	76	93	83	
		OBS																
		MIN	61	54	65	60	62	58	58	56	55	55	55	56	45	49	56	
FORT COLLINS 4 E	MID	MAX	74	84	87	89	86	90	90	89	83	89	95	69	76	93	80	
		OBS																
		MIN	59	55	63	59	61	56	57	54	56	53	49	49	45	47	55	
GEORGETOWN	08	MAX	89	69	78	72	75	79	71	74	75	77	82	80	79	72	80	
		OBS																
		MIN	52	54	52	47	48	47	49	46	43	39	41	40	37	39	45	
GOULD 4 SE S F S P	09	MAX	78	78	69	63	71	67	67	63	63	66	71	71	71	63	70	
		OBS																
		MIN	36	38	46	39	44	40	40	38	31	29	31	36	28	28	28	
GRANT	07	MAX	88	69	80	74	74	81	80	70	75	73	82	80	78	75	81	
		OBS															70	
		MIN	46	47	50	45	49	45	43	40	37	35	37	38	36	38	40	
GREELEY UNC	16	MAX	98	95	96	94	92	96	97	93	86	94	97	93	80	97	94	
		OBS															83	
		MIN	61	57	62	58	60	56	57	55	56	56	54	57	46	48	55	
HOHNHOLZ RANCH	07	MAX	87	82	79	71	80	74	77	76	73	73	80	80	72	70	79	
		OBS																
		MIN	43	41	45	44	44	43	40	42	35	31	33	38	31	31	37	
HOURGLASS RESERVOIR	09	MAX	81	70	73	68	68	66	67	64	65	68	75	75	66	65	74	
		OBS																
		MIN	49	47	49	43	45	45	47	39	38	36	38	38	33	35	45	
JULESBURG	17	MAX	102	87	94	92	86	92	93	91	88	86	97	95	78	93	91	
		OBS	***	***	***	***												
		MIN	61	54	66	68	58	65	66	69	62	58	62	59	47	51	58	
KASSLER	08	MAX	97	75	90	85	87	85	87	87	89	81	91	94	74	75	94	
		OBS																
		MIN	64	53	53	58	59	59	61	56	53	57	59	58	47	52	55	
LAKE GEORGE 8 SW	08	MAX	85	71	78	74	70	80	75	76	75	79	79	80	79	71	81	
		OBS																
		MIN	51	49	53	49	49	54	45	47	44	45	41	45	44	39	42	
LAKESWOOD	07	MAX	100	70	86	85	86	86	89	88	90	80	93	92	68	72	93	
		OBS																
		MIN	60	52	54	57	58	56	58	54	54	52	51	55	45	48	52	
LARKSPUR 4 NW	08	MAX	96	76	83	79	84	92	86	86	87	85	90	96	77	75	95	
		OBS																
		MIN	56	53	55	55	53	51	52	53	51	49	55	51	37	46	49	
LINDON 5 WNW	07	MAX	103	75	89	94	93	95	94	94	93	84	94	96	76	77	97	
		OBS																
		MIN	59	54	58	63	60	59	63	59	53	52	59	58	51	52	57	
LONGMONT 2 ESE	08	MAX	103	75	90	92	90	92	97	95	94	84	93	96	72	78	96	
		OBS																
		MIN	52	50	60	58	55	50	51	49	47	50	53	52	42	50	49	
MARSTON FILTER PLANT	07	MAX	98	72	87	87	87	85	86	87	88	80	91	92	72	73	94	
		OBS										***				***		
		MIN	63	58	58	58	58	56	57	57	57	55	57	58	49	50	54	

COLORADO
AUGUST 2002

DAILY TEMPERATURES (°F)

STATION	DAY OF MONTH																AVERAGE
	16	17	18	19	20	21	22	23	24	25	26	27	28	29	30	31	
CHEESMAN	90	95	89	91	91	85	80	82	82	82	87	89	82	80	85	83	85.1
	53	51	53	48	57	56	46	46	49	49	51	53	52	53	44	45	50.9
					48				***								
CHERRY CREEK DAM	88	100	89	97	93	86	89	87	88	84	91	94	82	79	85	86	88.4
	56	48	53	48	59	61	55	55	49	56	58	57	56	53	49	57	54.7
															***	***	
COAL CREEK CANYON	87	72	85	76	73	72	70	72	69	77	80	68	67	71	74	77	74.0
	47	41	45	40	54	40	38	42	42	39	50	43	42	43	41	54	44.3
COMO 4 SE	82	84	82	83	82	80	73	67	70	75	76	77	75	79	78	79	76.9
	42	42	41	42	42	39	37	35	29	32	34	33	32	35	36	34	38.7
								21									
CROOK	86	104	77	94	82	92	89	91	90	84	90	90	83	82	86	89	90.1
	61	55	55	51	54	62	62	56	57	60	60	63	61	58	58	59	60.1
DENVER INTL AP	100	87	97	92	86	86	83	88	85	90	92	80	80	85	85	88	87.1
	58	50	57	48	59	59	52	53	54	55	60	58	56	54	49	61	55.9
DENVER STAPELTON	88	102	86	98	91	85	87	84	88	85	92	93	81	79	83	88	87.9
	55	53	54	51	55	62	55	51	56	57	59	61	58	52	53	56	56.5
DENVER WATER DEPT	91	96	92	99	91	89	92	89	90	84	94	97	84	83	85	90	90.3
	58	56	58	55	57	64	57	52	55	61	58	61	59	58	54	56	58.2
ESTES PARK 1 SSE	78	88	74	85	80	75	74	79	79	72	80	83	70	74	77	78	77.5
	47	44	45	44	44	58	43	45	44	43	49	46	49	45	47	47	46.6
EVERGREEN	87	87	81	91	88	82	78	79	80	80	85	87	79	74	78	81	82.4
	46	42	45	42	48	50	43	36	41	38	46	48	45	46	41	44	44.6
FAIRPLAY S PARK RD	80	79	77	76	73	65	64	70	74	73	73	74	65	67	63	64	72.2
	39	43	44	37	43	43	37	40	39	37	37	41	39	40	31	33	41.6
FORT COLLINS	99	85	82	84	86	85	85	88	80	87	92	79	75	74	85	89	85.8
	53	49	48	48	59	59	51	52	57	60	51	50	61	54	50	57	55.0
FORT COLLINS 4 E	99	76	82	85	87	86	84	88	80	88	92	79	76	74	85	90	84.7
	52	47	46	48	58	56	50	52	56	61	52	59	59	53	49	55	53.9
GEORGETOWN	86	86	86	83	83	72	74	76	75	78	82	83	69	68	74	74	77.5
						83											
GOULD 4 SE S F S P	46	41	45	42	44	44	44	41	41	38	39	46	39	43	38	41	43.6
	74	77	75	74	74	65	61	69	66	69	73	76	74	72	63	67	69.7
	31	34	37	37	44	40	35	37	35	31	31	42	30	41	31	35	35.6
GRANT	82	86	80	82	82	73	78	75	73	76	83	84	78	73	75	75	77.9
	63	70															
	42	42	41	38	48	40	37	38	37	39	40	40	43	34	40	40	40.8
					40												
GREELEY UNC	103	99	89	90	91	94	87	92	87	93	97	83	80	86	89	94	92.1
		79															
	51	48	47	50	57	61	54	50	59	54	51	59	57	51	51	57	54.7
										63							
HOHNHOLZ RANCH	84	85	79	81	80	75	71	75	79	76	82	84	78	81	71	77	77.8
	39	31	31	32	46	49	32	33	35	30	32	34	40	43	37	38	37.4
					33												
HOURLASS RESERVOIR	77	80	77	77	77	70	65	68	67	72	76	76	67	68	65	69	70.8
	46	40	42	37	49	48	38	38	38	38	39	45	43	44	38	42	41.7
					39												
JULESBURG	101	99	85	85	90	86	87	87	86	85	86	81	83	84	81	89	89.0

	58	50	51	50	64	59	62	55	59	53	63	60	57	60	59	59	58.8
									63						***		
KASSLER	84	101	86	95	87	87	86	82	82	86	91	93	86	76	82	86	86.5
															61		
	59	49	53	55	62	62	55	55	54	56	58	59	56	57	49	57	56.1
									43	45					***		
LAKE GEORGE 8 SW	82	85	83	82	77	72	72	72	75	75	72	81	72	75	73	75	76.6
	44	45	45	41	46	48	40	41	45	44	42	40	45	47	38	41	44.8
LAKESWOOD	82	99	78	92	84	84	85	82	86	80	89	90	78	76	78	82	84.6
					76												
	53	54	52	50	61	60	54	50	56	56	56	55	56	54	52	56	54.2
					51	45											
LARKSPUR 4 NW	88	102	85	93	87	86	86	79	82	80	87	93	79	81	83	84	85.9
	53	44	50	48	56	56	47	48	49	49	52	51	52	49	46	51	50.5
LINDON 5 WNW	83	101	80	95	88	94	94	90	88	84	90	93	83	85	82	83	89.3
	57	45	49	44	57	60	53	48	52	59	61	57	56	51	52	56	55.3
					47												
LONGMONT 2 ESE	85	104	81	93	90	90	90	82	92	85	91	94	81	79	78	90	88.8

	47	45	44	45	56	59	46	42	43	55	46	49	50	49	41	50	49.5
					***								58				
MARSTON FILTER PLANT	84	98	81	94	94	89	83	79	83	80	88	90	82	74	78	84	85.2
	57	55	56	52	63	62	54	53	53	58	59	59	59	56	51	56	56.4
					52	63											

COLORADO
AUGUST 2002

DAILY TEMPERATURES (°F)

STATION	OB. TIME	MAX/MIN	DAY OF MONTH														
			1	2	3	4	5	6	7	8	9	10	11	12	13	14	15
NEW RAYMER	07	MAX	102	78	90	92	91	89	94	93	92	84	91	96	73	75	94
		MIN	59	56	57	63	58	58	61	60	55	55	55	54	48	48	53
NEW RAYMER 21 N	07	MAX	101	74	87	90	85	80	89	84	88	82	86	94	70	73	89
		MIN	55	50	56	58	54	54	56	56	51	49	49	49	44	44	52
NORTHGLENN	23	MAX	79	92	89	94	94	94	94	92	92	96	98	78	77	97	88
		OBS												98			
		MIN	61	55	63	60	60	56	56	55	54	54	54	53	46	53	55
PARKER	17	MAX	95	85	85	88	90	88	89	89	82	91	92	91	74	91	90
		OBS															
		MIN	59	59	57	55	57	51	53	54	52	52	50	52	42	55	49
		OBS															
RALSTON RESERVOIR	08	MAX	97	69	89	85	84	83	87	86	87	79	90	91	71	73	90
		OBS															
		MIN	59	55	57	60	60	59	60	58	53	53	63	54	45	53	53
		OBS															
ROXBOROUGH STATE PARK	09	MAX	96	74	87	87	85	84	85	86	86	82	89	92	72	76	92
		OBS							***			***					
		MIN	59	52	56	56	56	55	53	52	49	52	56	55	40	50	51
		OBS							***			***	65				
RUSTIC 9 WSW	07	MAX	88	67	74	71	76	76	75	74	74	74	76	80	62	71	79
		MIN	51	42	53	48	48	52	50	47	39	40	40	41	38	39	40
		OBS			42												49
SEDGWICK 5 S	17	MAX	101	89	97	94	87	94	94	92	88	89	97	96	76	95	93
		MIN	56	53	67	65	63	63	63	65	60	58	65	60	49	49	56
SPICER	06	MAX	88	88	78	72	80	76	75	73	73	75	80	82	80	70	79
		OBS										***	***	***			
		MIN	43	43	52	44	49	50	47	44	38	34	39	39	32	32	39
		OBS									***	***	***	***			
STERLING	08	MAX	105	78	97	96	89	94	94	94	92	85	91	99	73	78	96
		OBS	82	90							58	58	63	53	83	97	88
		MIN	61	60	67	64	63	60	66	66	57	54	64	53	50	49	58
		OBS									87	93	101				
STRONTIA SPRINGS DAM	08	MAX	98	76	91	84	87	83	85	85	82	81	91	92	72	74	90
		OBS															74
		MIN	49	48	52	52	51	49	49	50	45	43	50	50	40	40	40
		OBS															
VIRGINIA DALE 7 ENE	07	MAX	94	66	76	78	81	81	80	81	80	83	81	88	53	72	88
		MIN	49	44	47	52	53	48	50	48	48	42	46	48	38	42	46
WALDEN	19	MAX	87	79	70	79	79	76	74	72	72	78	79	76	73	77	81
		MIN	38	42	48	41	53	46	42	39	34	29	31	38	30	37	39
WATERDALE	08	MAX	98	72	83	87	89	87	90	88	91	81	89	96	67	74	95
		MIN	53	50	52	56	52	58	56	56	50	51	54	57	43	49	52
		OBS	62														
WHEAT RIDGE 2	MID	MAX	75	91	88	88	91	90	92	91	83	92	96	75	76	96	88
		MIN	61	51	62	58	58	54	53	53	53	52	53	53	44	50	53
DENVER STAPELTON	08	MAX															
		MIN															
DENVER STAPELTON	17	MAX															
		MIN															
RIO GRANDE DRAINAGE BASIN 05	MID	MAX	85	81	76	80	83	76	79	80	85	86	87	87	82	86	87
		MIN	50	39	51	48	52	47	47	43	40	43	44	37	42	36	38
ALAMOSA BERGMAN FIELD	07	MAX	87	79	76	78	81	74	79	82	85	85	86	87	80	85	86
		OBS	76														
		MIN	48	51	54	54	47	47	46	45	48	51	44	46	47	44	44
		OBS															
CENTER 4 SSW	MID	MAX	85	75	74	76	80	78	79	79	81	83	86	87	80	83	86
		MIN	47	44	52	48	51	49	44	44	45	42	42	44	40	40	47
CREEDE	17	MAX	80	70	72	73	74	75	75	73	83	86	83	84	80	85	87
		OBS															
		MIN	46	50	51	46	45	46	43	40	38	36	35	36	37	40	37
CRESTONE 1 SE	17	MAX	90	88	79	86	86	80	86	83	88	88	90	90	88	88	88
		OBS			87												
		MIN	58	45	57	50	51	46	48	45	45	50	50	45	47	44	45
		OBS			47												
DEL NORTE 2 E	07	MAX	85	82	71	73	72	74	77	77	75	80	82	83	86	77	83
		MIN	50	43	55	49	49	48	46	44	45	41	43	39	36	36	44
		OBS			46									47			
GREAT SAND DUNES N M	08	MAX	89	79	78	76	70	77	71	78	79	82	84	85	86	79	84
		OBS															
		MIN	60	49	57	53	53	49	51	49	48	51	53	52	48	45	50
		OBS															
HERMIT 7 ESE	08	MAX	87	87	72	66	74	77	72	70	68	78	81	80	81	76	82
		OBS									***						
		MIN	44	44	51	42	47	45	45	38	37	33	33	35	37	37	34
		OBS									***						
MANASSA	17	MAX	87	80	75	78	83	83	76	82	84	85	85	88	88	87	89
		MIN	51	45	56	51	53	50	49	46	45	44	53	47	45	47	43

COLORADO
AUGUST 2002

DAILY TEMPERATURES (°F)

STATION	DAY OF MONTH																AVERAGE
	16	17	18	19	20	21	22	23	24	25	26	27	28	29	30	31	
NEW RAYMER	82	100	75	93	84	90	90	87	90	83	88	89	79	79	82	84	87.4
NEW RAYMER 21 N	56	53	48	49	51	59	55	50	53	58	59	56	56	56	54	55	55.1
	79	96	70	91	80	84	86	84	86	76	83	85	73	75	77	80	83.1
NORTHGLENN	52	44	44	46	47	56	52	51	53	53	57	55	54	54	52	51	51.5
	103	86	100	91	91	92	87	90	85	96	97	80	80	85	89	94	90.3
PARKER	53	51	55	50	59	62	53	51	56	56	55	58	58	55	52	60	55.5
	99	97	95	92	87	85	86	85	84	89	91	88	79	86	86	87	88.3
RALSTON RESERVOIR	59	46	51	46	61	60	50	48	52	48	59	54	57	52	47	54	52.9
	81	99	77	92	86	84	85	82	85	80	87	90	78	75	76	84	83.9
ROXBOROUGH STATE PARK	54	51	50	52	63	63	58	56	57	56	61	55	57	56	54	59	56.3
	83	99	82	93	84	86	82	83	84	81	88	91	83	74	79	84	84.8
RUSTIC 9 WSW	59	42	55	47	64	59	56	48	55	47	62	55	53	50	51	61	53.4
	82	85	84	81	74	75	74	76	77	79	82	83	68	67	69	76	75.8
SEDGWICK 5 S	44	35	36	37	52	55	45	45	45	44	42	42	48	48	44	47	44.4
	102	100	91	86	95	85	87	85	83	85	87	79	77	82	87	87	89.7
SPICER	57	48	49	51	62	61	61	57	58	56	61	58	56	56	58	56	58.0
	84	86	85	82	80	71	66	73	73	77	82	82	80	76	71	74	77.8
STERLING	43	43	42	41	51	46	39	38	39	37	41	42	36	41	37	37	41.2
	84	104	76	95	83	90	92	90	85	90	90	82	81	83	82	84	88.8
STRONTIA SPRINGS DAM	102	77	95	82	94	62	55	53	60	58	63	60	59	55	57	62	58.4
	60	52	53	47	61	62	55	53	60	58	63	60	59	55	57	62	58.4
VIRGINIA DALE 7 ENE	102	96	86	93	93	85	83	81	82	85	89	90	86	75	78	84	85.5
	92	85	99	84	42	49	46	41	43	41	46	51	46	43	44	45	46.3
WALDEN	71	92	64	89	73	77	80	79	80	73	80	87	69	69	73	80	78.0
	45	36	42	40	51	51	47	44	49	52	47	51	51	47	45	45	46.6
WATERDALE	84	79	79	81	72	67	70	75	77	81	84	80	78	68	73	78	76.7
	35	34	37	32	50	45	31	38	39	30	31	40	35	40	33	34	37.8
WHEAT RIDGE 2	80	101	76	98	92	85	85	82	88	80	86	92	77	77	73	85	85.3
	48	45	44	47	56	58	49	50	54	57	51	52	46	52	47	52	51.5
DENVER STAPELTON	102	84	97	90	87	87	85	88	85	92	93	78	83	82	87	92	87.9
DENVER STAPELTON	50	50	51	48	56	57	52	47	54	56	53	56	55	53	47	55	53.2
RIO GRANDE DRAINAGE BASIN 05																	M
ALAMOSA BERGMAN FIELD																	M
BLANCA																	M
CENTER 4 SSW	89	91	90	84	81	78	80	82	85	87	88	87	76	81	77	82	83.2
	35	44	50	42	53	47	38	39	33	30	31	40	38	42	34	36	41.6
CREEDE	88	88	87	84	79	77	79	81	84	86	87	84	78	79	76	81	82.2
	40	47	50	53	48	44	44	42	42	39	40	48	50	49	38	42	46.2
CRESTONE 1 SE	52	***	***														
	88	89	85	82	75	74	76	79	84	85	86	85	74	73	75	81	80.7
DEL NORTE 2 E	41	42	44	45	51	45	43	43	42	39	38	43	42	40	37	42	43.7
	86	88	83	81	70	72	71	76	85	84	85	82	79	70	74	79	78.9
GREAT SAND DUNES N M	37	38	41	39	50	43	37	31	34	32	33	35	36	44	35	33	39.5
	91	92	90	88	78	77	79	85	85	87	89	87	79	79	79	83	85.4
HERMIT 7 ESE	47	53	56	50	52	45	43	44	44	42	41	44	46	47	39	44	47.2
	84	85	86	79	79	73	68	73	76	80	80	84	83	72	71	73	78.2
MANASSA	44	45	46	47	51	43	42	44	41	41	34	40	39	44	36	40	43.4
	85	90	90	85	83	76	74	77	79	83	86	85	85	77	78	76	80.8
MANASSA	50	51	58	55	54	48	45	44	45	50	49	54	49	50	41	41	50.1
	84	85	85	81	81	67	67	72	74	77	80	81	79	74	64	70	76.5
MANASSA	36	36	45	37	48	42	34	35	32	30	31	33	34	41	31	32	38.0
	89	91	89	85	80	78	80	80	83	87	87	85	83	79	76	81	83.3
MANASSA	43	48	58	47	59	48	43	42	43	38	39	39	45	50	39	39	46.6

COLORADO
AUGUST 2002

DAILY TEMPERATURES (°F)

STATION	OB. TIME	MAX/MIN	DAY OF MONTH															
			1	2	3	4	5	6	7	8	9	10	11	12	13	14	15	
MONTE VISTA 2 W	07	MAX	87	77	75	77	78	81	77	78	82	83	85	88	83	81	88	
		OBS					***											
		MIN	45	42	47	51	52	45	43	40	41	36	40	42	40	38	45	
RIO GRANDE RESERVOIR	07	OBS		54			***											
		MAX	85	80	74	70	69	72	73	67	71	74	79	83	82	81	83	
		OBS																
SAGUACHE	07	MIN	44	39	41	42	46	44	42	40	42	41	37	36	38	37	37	
		OBS																
		MAX	90	79	77	80	85	85	81	81	86	90	88	86	80	87	92	
SAN LUIS 2 SE	07	OBS																
		MIN	50	50	51	54	53	50	46	45	46	46	53	43	44	46	51	
		OBS																
ALAMOSA BERGMAN FIELD	08	MAX	88	86	78	75	78	84	72	82	82	83	86	85	88	79	86	
		OBS			60													
		MIN	54	49	51	52	54	52	50	52	47	46	50	42	46	43	44	
ALAMOSA BERGMAN FIELD	17	MAX																
		MIN																
		MIN																

COLORADO
AUGUST 2002

DAILY TEMPERATURES (°F)

STATION	DAY OF MONTH																AVERAGE
	16	17	18	19	20	21	22	23	24	25	26	27	28	29	30	31	
MONTE VISTA 2 W	86	89	89 ***	85	84 75	77	76	81	84	85	85	86	85 74	73	74	80	81.9
	41	47	49 ***	42	54 51 44	39	39	37	34	33	38	39	39 48 35	47	35	39	41.9
RIO GRANDE RESERVOIR	85	84	81	84	85	74	72	70	75	77	80	82	79	78	66 78	69	76.9
	35	37	38	39	48 37	35	27	34	35	28 36	37	35	36	37	32	31 39	37.7
SAGUACHE	82	85	86	85	85 73	69	72	83	86	88	91	89	78	72	82	82	83.3
	42	50	51	50	50	48	46	46	45	47	47	45	48	53	46	43	47.9
SAN LUIS 2 SE	52																
	88	89	91	89	87	83	78	81	83	85	88	87	86	78	80	77	83.3
ALAMOSA BERGMAN FIELD	47	48	54	50	53	50	45	46	43	41	41	41	47	50	42	42	47.5
ALAMOSA BERGMAN FIELD																	M
ALAMOSA BERGMAN FIELD																	M
ALAMOSA BERGMAN FIELD																	M
ALAMOSA BERGMAN FIELD																	M

EVAPORATION AND WIND

STATION		DAY OF MONTH														
		1	2	3	4	5	6	7	8	9	10	11	12	13	14	15
COLORADO																
ARKANSAS DRAINAGE BASIN 01																
JOHN MARTIN DAM	WIND	9	40	*	*	137	89	93	31	17	*	*	59	29	0	10
	EVAP	57	47	42	42	42	61	70	59	56	45	46	46	43	34	53
	MAX	-	-	-	-	-	-	-	-	-	-	-	-	-	-	-
	MIN	-	-	-	-	-	-	-	-	-	-	-	-	-	-	-
PUEBLO RESERVOIR																
	WIND	-	-	-	-	-	-	-	-	-	-	-	-	-	-	-
	EVAP	51	50	39	29	34	60	52	52	46	48	47	62	34	55	54
	MAX	-	-	-	-	-	-	-	-	-	-	-	-	-	-	-
	MIN	-	-	-	-	-	-	-	-	-	-	-	-	-	-	-
SUGARLOAF RESERVOIR																
	WIND	-	-	-	-	-	5	8	5	*	*	*	37	24	11	12
	EVAP	-	-	-	-	37	20	38	10	*	*	*	90	30	30	31
	MAX	-	-	-	-	84	72	72	69	-	-	-	78	75	75	75
	MIN	-	-	-	-	45	50	49	42	-	-	-	42	42	40	48
TRINIDAD LAKE																
	WIND	81	98	147	103	80	155	154	142	91	79	184	82	141	102	110
	EVAP	45	34	29	22	20	49	40	39	37	35	42	42	41	30	46
	MAX	86	75	87	75	77	87	82	77	80	83	82	85	80	72	84
	MIN	53	48	45	55	55	54	54	53	52	53	56	50	44	49	47
TWIN LAKES RES																
	WIND	-	-	-	-	-	27	31	22	*	*	*	83	69	35	33
	EVAP	-	-	-	-	-	23	26	23	*	*	*	139	39	33	38
	MAX	-	-	-	-	-	69	75	70	-	-	-	79	78	75	77
	MIN	-	-	-	-	-	50	50	47	-	-	-	42	45	45	45
WALSH 1 W																
	WIND	100	177	147	191	132	98	239	171	123	126	178	111	192	90	196
	EVAP	56	62	60	70	67	66	65	55	57	-	48	50	53	33	47
	MAX	-	-	-	-	-	-	-	-	-	-	-	-	-	-	-
	MIN	-	-	-	-	-	-	-	-	-	-	-	-	-	-	-
COLORADO DRAINAGE BASIN 02																
GRAND JUNCTION 6 ESE																
	WIND	13	59	37	62	22	37	50	85	19	13	15	14	12	12	23
	EVAP	37	38	16	30	25	24	25	32	35	38	36	38	37	31	38
	MAX	-	-	-	-	-	-	-	-	-	-	-	-	-	-	-
	MIN	-	-	-	-	-	-	-	-	-	-	-	-	-	-	-
MEREDITH																
	WIND	28	*	*	*	96	22	43	38	*	*	*	103	31	53	25
	EVAP	38	*	*	*	33	27	31	21	15	15	15	16	18	21	22
	MAX	82	-	-	-	77	80	79	80	-	-	-	81	84	80	74
	MIN	46	-	-	-	41	54	51	54	-	-	-	55	53	49	41
VALLECITO DAM																
	WIND	28	37	17	17	23	44	41	28	24	32	36	38	35	36	40
	EVAP	22	23	4	10	-	19	26	21	14	29	28	32	28	26	33
	MAX	77	87	72	70	76	83	82	82	78	86	83	86	83	81	83
	MIN	53	55	60	61	45	56	55	55	54	52	51	50	49	49	49
KANSAS DRAINAGE BASIN 03																
AKRON 4 E																
	WIND	147	148	227	125	88	126	217	150	79	89	140	113	186	108	177
	EVAP	65	61	78	44	10	30	95	52	39	40	59	49	46	52	62
	MAX	-	-	-	-	-	-	-	-	-	-	-	-	-	-	-
	MIN	-	-	-	-	-	-	-	-	-	-	-	-	-	-	-
BONNY DAM 2 NE																
	WIND	100	53	109	120	33	75	116	112	76	34	118	58	52	46	145
	EVAP	60	30	47	60	37	54	59	58	45	20	45	45	44	34	58
	MAX	93	80	84	87	93	93	89	87	91	83	89	92	84	84	88
	MIN	60	56	55	66	67	63	62	61	64	62	63	62	55	54	53
PLATTE DRAINAGE BASIN 04																
FORT COLLINS																
	WIND	68	6	31	31	33	24	25	24	34	27	20	35	13	29	34
	EVAP	34	22	22	29	23	34	21	26	27	28	35	17	19	25	28
	MAX	-	-	-	-	-	-	-	-	-	-	-	-	-	-	-
	MIN	-	-	-	-	-	-	-	-	-	-	-	-	-	-	-

Evaporation: Is measured in hundredths of inches

Wind: Is measured in miles

Max and Min: The maximum and minimum temperatures (Fahrenheit) of the water in the evaporation pan

EVAPORATION AND WIND

STATION	DAY OF MONTH																TOTAL OR AVERAGE
	16	17	18	19	20	21	22	23	24	25	26	27	28	29	30	31	
COLORADO ARKANSAS DRAINAGE BASIN 01																	
JOHN MARTIN DAM	30	*	*	100	10	60	6	3	*	*	12	8	3	1	0	-	M
	58	55	54	55	25	50	42	44	36	36	37	48	31	38	33	35	M
	-	-	-	-	-	-	-	-	-	-	-	-	-	-	-	-	77.4
	-	-	-	-	-	-	-	-	-	-	-	-	-	-	-	-	56.1
PUEBLO RESERVOIR	-	-	-	-	-	-	-	-	-	-	-	-	-	-	-	-	M
	46	71	50	54	22	62	38	39	36	30	41	47	18	25	27	41	13.60
	-	-	-	-	-	-	-	-	-	-	-	-	-	-	-	-	M
	-	-	-	-	-	-	-	-	-	-	-	-	-	-	-	-	M
SUGARLOAF RESERVOIR	*	*	*	136	21	21	26	*	*	*	83	*	62	24	-	-	613B
	*	*	*	133	17	15	23	*	*	*	90	*	52	20	-	-	7.89B
	-	-	-	78	72	68	61	-	-	-	75	-	66	75	-	-	M
	-	-	-	45	50	45	42	-	-	-	41	-	45	48	-	-	M
TRINIDAD LAKE	115	142	137	100	102	93	63	83	82	82	109	67	101	99	87	85	3296
	38	49	47	43	27	35	31	28	28	30	36	41	20	19	44	31	10.98
	77	80	80	78	81	81	80	77	73	80	84	84	72	75	76	80	79.7
	46	50	48	48	53	56	55	50	49	50	54	55	52	52	47	46	50.9
TWIN LAKES RES	*	*	*	93	27	-	107	*	*	*	69	*	81	34	-	-	M
	*	*	*	135	18	30	17	*	*	*	105	*	60	20	-	-	9.12B
	-	-	-	79	72	66	75	-	-	-	77	-	75	68	-	-	M
	-	-	-	45	49	47	43	-	-	-	42	-	38	47	-	-	M
WALSH 1 W	102	242	101	148	144	233	88	86	110	109	113	176	90	149	188	87	4437
	52	63	41	63	45	55	39	49	30	26	38	45	28	-	-	15	15.26B
	-	-	-	-	-	-	-	-	-	-	-	-	-	-	-	-	M
	-	-	-	-	-	-	-	-	-	-	-	-	-	-	-	-	M
COLORADO DRAINAGE BASIN 02																	
GRAND JUNCTION 6 ESE	21	12	28	14	27	137	96	48	42	28	28	30	27	86	66	15	1178
	44	54	45	32	38	27	35	35	38	34	34	36	36	40	23	23	10.54
	-	-	-	-	-	-	-	-	-	-	-	-	-	-	-	-	M
	-	-	-	-	-	-	-	-	-	-	-	-	-	-	-	-	M
MEREDITH	*	*	*	142	29	7	24	*	*	*	110	19	43	12	-	-	882B
	37	37	37	39	35	24	5	15	15	15	25	17	21	21	-	-	6.57B
	-	-	-	75	78	71	68	-	-	-	66	68	65	66	-	-	M
	-	-	-	42	43	36	32	-	-	-	33	39	36	38	-	-	M
VALLECITO DAM	37	39	38	33	38	28	26	28	26	38	32	42	43	34	27	31	1016
	30	34	31	27	15	21	20	21	16	28	27	31	28	26	8	28	7.29B
	83	83	83	82	83	80	69	76	67	82	78	78	82	72	74	78	79.3
	48	50	51	53	54	49	47	52	50	48	47	46	48	50	50	47	51.1
KANSAS DRAINAGE BASIN 03																	
AKRON 4 E	127	152	113	65	179	129	130	67	110	153	144	222	136	154	150	109	4260
	55	50	47	35	40	54	35	41	39	25	36	30	23	18	15	28	13.53
	-	-	-	-	-	-	-	-	-	-	-	-	-	-	-	-	M
	-	-	-	-	-	-	-	-	-	-	-	-	-	-	-	-	M
BONNY DAM 2 NE	67	155	66	25	83	108	45	32	52	51	96	124	71	80	85	89	2476
	41	66	35	23	26	45	38	28	35	17	38	43	27	-	33	20	12.51B
	86	89	80	80	83	85	86	87	90	86	88	86	84	83	83	85	86.4
	59	55	53	57	59	62	61	62	61	61	62	59	58	60	60	60	59.7
PLATTE DRAINAGE BASIN 04																	
FORT COLLINS	25	48	10	29	17	29	30	27	29	37	21	76	25	22	29	20	908
	31	38	15	19	18	18	19	23	15	30	29	36	14	13	17	22	7.47
	-	-	-	-	-	-	-	-	-	-	-	-	-	-	-	-	M
	-	-	-	-	-	-	-	-	-	-	-	-	-	-	-	-	M

Evaporation: Is measured in hundredths of inches

Wind: Is measured in miles

Max and Min: The maximum and minimum temperatures (Fahrenheit) of the water in the evaporation pan

SNOWFALL AND SNOW ON GROUND (INCHES)

STATION		DAY OF MONTH														
		1	2	3	4	5	6	7	8	9	10	11	12	13	14	15
COLORADO																
ARKANSAS DRAINAGE																
BASIN	01															
GUFFEY 10 SE																
		SNOWFALL														
		SN ON GND														
KANSAS DRAINAGE																
BASIN	03															
ECKLEY 14 N																
		SNOWFALL														
		SN ON GND														
PLATTE DRAINAGE																
BASIN	04															
BRIGGSDALE																
		SNOWFALL														
		SN ON GND														
HOURLASS RESERVOIR																
		SNOWFALL														
		SN ON GND														

Snowfall: Includes snow and ice. Values for NWS stations (J index note) are Mid - Mid (LST).
 Snow on ground: Includes snow, sleet, ice and hail. Values for NWS stations (J index note) are observed at 12 UTC (GMT).
 Water Equivalent: Given for NWS stations (J index note) only, when snow depth is 2 inches or more, and is measured at 18 UTC (GMT).

SNOWFALL AND SNOW ON GROUND (INCHES)

STATION	DAY OF MONTH															
	16	17	18	19	20	21	22	23	24	25	26	27	28	29	30	31
COLORADO ARKANSAS DRAINAGE BASIN 01 GUFFEY 10 SE													T T			
KANSAS DRAINAGE BASIN 03 ECKLEY 14 N																
PLATTE DRAINAGE BASIN 04 BRIGGS DALE																
HOURLASS RESERVOIR														T		T

Snowfall: Includes snow and ice. Values for NWS stations (J index note) are Mid – Mid (LST).
 Snow on ground: Includes snow, sleet, ice and hail. Values for NWS stations (J index note) are observed at 12 UTC (GMT).
 Water Equivalent: Given for NWS stations (J index note) only, when snow depth is 2 inches or more, and is measured at 18 UTC (GMT).

STATION INDEX

STATION	INDEX NO.	DIVISION	COUNTY	LATITUDE	LONGITUDE	ELEVATION (IN FEET)	OBSERVATION TIME AND TABLES				OBSERVER
							LOCAL STD TIME				
							TEMP	PRECIP	EVAP	SPECIAL SEE (NOTES)	
COLORADO											
AGUILAR 1 SE	0102	01	LAS ANIMAS	37 24	104 39W	6400		08		H	STEVEN HUFFMAN
AGUILAR 18 WSW	0105	01	LAS ANIMAS	37 19	104 57W	8644		07		H	DENNIS FEISTER
AKRON 4 E	0109	03	WASHINGTON	40 9	103 9W	4540	08	08	08	C H	USDA CNTRL GREAT PLAINS
ALAMOSA BERGMAN FIELD	0130	05	ALAMOSA	37 26	105 52W	7533	MID	MID		C HJ	ASOS - NWS
ALLENSPARK 1 NW	0185	04	BOULDER	40 12	105 32W	8620	07	07		H	DUANE DAVIS
ALTENBERN	0214	02	GARFIELD	39 30	108 23W	5678	17	17		H	N MAX ALTENBERN
ANTERO RESERVOIR	0263	04	PARK	39 0	105 54W	8920	07	07		C H	BOARD OF WATER COMM
ARAPAHOE 14 N	0301	03	CHEYENNE	39 2	102 10W	4142	07	07		H	LOUIS BOX
ARAPAHOE	0304	03	CHEYENNE	38 51	102 11W	4020	07	07		C H	CLEMENT MITCHELL
ASPEN 1 SW	0372	02	PITKIN	39 11	106 50W	8163	08	08		C H	ASPEN WATER DEPARTMENT
BAILEY	0454	04	PARK	39 24	105 29W	7730	08	08		H	MRS GAYLE KINGERY
BEDROCK 1 N	0581	02	MONTROSE	38 20	108 53W	4997	08	08		H	CAROL SUE LATHAM
BLANCA	0776	05	COSTILLA	37 26	105 31W	7750	07	07		H	ETHEL KESTER
BLUE MESA LAKE	0797	02	GUNNISON	38 28	107 10W	7600	08	08		H	CURECANTI NATL REC AREA
BONHAM RESERVOIR	0825	02	MESA	39 6	107 54W	9850		16		H	US BUREAU OF RECLAMATION
BONNY DAM 2 NE	0834	03	YUMA	39 39	102 7W	3717	07	07	07	C H	CAROL ANDREWS
BOONE 6 SSW	0837	01	PUEBLO	38 10	104 19W	4596		08		H	JOYCE FOUNTAIN
BOONE 9NNW	0839	01	PUEBLO	38 22	104 18W	4790		08		H	JOHN THATCHER
BOULDER	0848	04	BOULDER	40 0	105 16W	5484	17	17		H	DOC/NOAA/ERL
BRANDON	0895	01	KIOWA	38 27	102 26W	3925	07	07		H	INACTIVE 01/01/2000
BRECKENRIDGE	0909	02	SUMMIT	39 29	106 3W	9580		08		H	RICHARD BLY
BRIGGSDALE	0945	04	WELD	40 39	104 20W	4834	18	18		H	MRS A B FREEMYER
BRIGHTON 3 SE	0950	04	ADAMS	39 57	104 50W	5016	07	07		H	SCOT CAMPBELL
BROWNS PARK REFUGE 8 N	1020	02	MOFFAT	40 52	109 1W	5620	08	08		H	INACTIVE 02/01/2002
BUCKHORN MTN 1 E	1060	04	LARIMER	40 37	105 18W	7400	07	07		H	MOBY WILE
BUENA VISTA 2 S	1071	01	CHAFFEE	38 49	106 8W	7946	08	08		H	CAL ANDERSON
BURLINGTON 4 S	1121	03	KIT CARSON	39 14	102 17W	4236	07	07		H	LARRY MACK
BYERS 5 ENE	1179	04	ADAMS	39 44	104 8W	5100	07	07		C H	MRS SHIRLEY DIEDRICH
CABIN CREEK	1186	04	CLEAR CREEK	39 39	105 43W	10020	17	17		H	PUBLIC SERVICE CO
CAMPO 7 S	1268	01	BACA	37 1	102 33W	4118	07	07		H	FRED C TANNER
CANON CITY	1294	01	FREMONT	38 28	105 14W	5366	06	06		H	RADIO STATION KRLN/KSTY
CASTLE ROCK	1401	04	DOUGLAS	39 22	104 50W	6352	09	09		C H	TOWN OF CASTLE ROCK
CEDAREDGE 3 E	1443	02	DELTA	38 54	107 54W	6830	08	08		C H	UPR SURFACE CK WATR USER
CENTER 4 SSW	1458	05	RIO GRANDE	37 42	106 9W	7673	MID	MID		H	SAN LUIS VALLEY RESEARCH
CHEESMAN	1528	04	JEFFERSON	39 13	105 17W	6880	08	08		H	BOARD OF WATER COMM
CHERAW 1 N	1539	01	OTERO	38 7	103 31W	4147	07	07		C H	ROGER A WADLEIGH
CHERRY CREEK DAM	1547	04	ARAPAHOE	39 38	104 50W	5647	09	09		C H	CHERRY CREEK STATE PARK
CHEYENNE WELLS	1564	03	CHEYENNE	38 49	102 22W	4250	06	06		H	CARL A LOVELL
CIMARRON	1609	02	MONTROSE	38 27	107 34W	6896	17	17		H	WILLIAM H NEWBERRY
CLIMAX	1660	01	LAKE	39 23	106 12W	11320	08	08		H	CLIMAX MOLYBDENUM CO
COAL CREEK CANYON	1681	04	JEFFERSON	39 54	105 23W	8950	MID	MID		H	DR RICHARD A KEEN
COCHETOPA CREEK	1713	02	GUNNISON	38 27	106 46W	8000	08	08		C H	LEONARD A KREUGER
COLLBRAN 2 SW	1743	02	MESA	39 14	107 59W	6100	08	08		H	REMY AND BREVIN CURRIER
COLORADO NATL MONUMENT	1772	02	MESA	39 6	108 44W	5780	08	08		H	COLORADO NATIONAL MONUMT
COLORADO SPRINGS WSO A	1778	01	EL PASO	38 49	104 43W	6140	MID	MID		C HJ	ASOS - NWS
COMO 4 SE	1809	04	PARK	39 17	105 50W	9518	08	08		H	COMO JEFFERSON FIRE DEPT
CONIFER 8 W	1829	04	JEFFERSON	39 32	105 22W	9500		17		H	EUGENE M WILEY
CORTEZ	1886	02	MONTEZUMA	37 21	108 36W	6153	08	08		H	JAMES F ANDRUS
CRAIG 4 SW	1932	02	MOFFAT	40 27	107 35W	6440	07	07		H	TRAPPER MINING INC
CREEDE	1939	05	MINERAL	37 51	106 56W	8852	17	17		H	JIM HOSSELKUS
CRESTED BUTTE	1959	02	GUNNISON	38 55	106 57W	8860	09	09		C H	TOWN OF CRESTED BUTTE
CRESTONE 1 SE	1964	05	SAGUACHE	37 59	105 41W	8115	17	17		H	HAROLD R REINHART
CROOK	1996	04	LOGAN	40 52	102 48W	3616	SR	SR		H	HOWARD HAMILTON
DEL NORTE 2 E	2184	05	RIO GRANDE	37 40	106 19W	7870	07	07		H	CHRISTINE WRIGHT
DELTA 3 E	2196	02	DELTA	38 45	108 2W	5010	08	08		H	MARGIE VEATCH
DENVER INTL AP	2211	04	DENVER	39 50	104 39W	5414	MID	MID		C HJ	ASOS - FAA
DENVER STAPELTON	2220	04	DENVER	39 46	104 52W	5286	07	07		C H	CONTRACT WEATHER STATION
DENVER WATER DEPT	2223	04	DENVER	39 44	105 1W	5228	08	08		H	DENVER WATER DEPARTMENT
DILLON 1 E	2281	02	SUMMIT	39 38	106 2W	9065	08	08		H	DILLON RESERVOIR
DINOSAUR NATL MONUMNT	2286	02	MOFFAT	40 15	108 58W	5920	16	16		C H	DINOSAUR NATL MONUMENT
DOLORES	2326	02	MONTEZUMA	37 28	108 30W	6940		08		H	US FOREST SERVICE OFFICE
DURANGO	2441	02	LA PLATA	37 18	107 51W	6750	18	07		H	JOE CREECH
EADS	2446	01	KIOWA	38 29	102 47W	4215	07	07		H	BEN FISCHER
EASTONVILLE 2 NNW	2494	04	EL PASO	39 7	104 36W	7210		06		H	C ROBERT GUY
ECKLEY 14 N	2538	03	YUMA	40 20	102 32W	3893		07		H	DALLAS EASTIN
ESTES PARK 1 SSE	2761	04	LARIMER	40 22	105 31W	7785	07	07		H	JOHN GULLIKSEN
EVERGREEN	2790	04	JEFFERSON	39 38	105 19W	7000	08	08		C H	EVERGREEN METRO DISTRICT
FAIRPLAY S PARK RD	2816	04	PARK	39 13	106 0W	9995	09	09		H	SO PARK RANGER DIST
FLAGLER 1 S	2932	03	KIT CARSON	39 17	103 4W	4920	08	08		H	DALLAS SAFFER
FLATIRON RESERVOIR	2934	04	LARIMER	40 22	105 14W	5504		SR		H	FLATIRON RESERVOIR
FLEMING 3 SW	2947	03	LOGAN	40 39	102 52W	4256	07	07		H	KENNETH D FRANTZ

STATION INDEX

STATION	INDEX NO.	DIVISION	COUNTY	LATITUDE	LONGITUDE	ELEVATION (IN FEET)	OBSERVATION TIME AND TABLES				OBSERVER
							LOCAL STD TIME				
							TEMP	PRECIP	EVAP	SPECIAL SEE (NOTES)	
FLORISSANT FOSSIL BED	2965	01	TELLER	38 55	105 17W	8440	16	08		C H	FLORISSANT FOSSIL BEDS
FORT CARSON	3002	01	EL PASO	38 41	104 46W	5871	11	11		H	ATTN NCOIC
FORT COLLINS	3005	04	LARIMER	40 37	105 8W	5004	19	19	19	C H	COLORADO STATE UNIV
FORT COLLINS 4 E	3006	04	LARIMER	40 35	105 1W	4920	MID	MID		C H	JAMES F WIRSHBORN
FORT LEWIS	3016	02	LA PLATA	37 14	108 3W	7600	17	17		H	SAN JUAN BSN RESEARCH CT
FORT MORGAN	3038	04	MORGAN	40 16	103 48W	4332	07	07		H	INACTIVE 01/29/2002
FOUNTAIN	3063	01	EL PASO	38 41	104 42W	5560	07	07		C H	INACTIVE 11/01/1997
FOWLER 1 SE	3079	01	OTERO	38 7	104 1W	4330		07		H	EDWARD R FELLHAUER
FRASER	3116	02	GRAND	39 57	105 49W	8560	16	16		H	TOWN OF FRASER
FRUITA 1 W	3146	02	MESA	39 10	108 45W	4480	08	08		H	MESA INSULATION CORP
GATEWAY	3246	02	MESA	38 41	108 58W	4550	17	17		H	AGGIE WAREHAM
GENOA	3258	03	LINCOLN	39 17	103 30W	5608	07	07		H	GAIL DREIER
GEORGETOWN	3261	04	CLEAR CREEK	39 43	105 42W	8520	08	08		H	WILLIAM E WILSON
GLADE PARK 17 W	3307	02	MESA	38 57	109 3W	6385	08	08		H	DORI VAN LOAN
GLENWOOD SPGS #2	3359	02	GARFIELD	39 31	107 19W	5880	17	17		H	RADIO STATION KMTS
GOULD 4 SE S F S P	3446	04	JACKSON	40 31	106 0W	9000	09	09		H	CO ST FOREST PARK STAFF
GRAND JUNCTION WALKER	3488	02	MESA	39 8	108 32W	4858	MID	MID		C HJ	ASOS - NWS
GRAND JUNCTION 6 ESE	3489	02	MESA	39 3	108 28W	4760	08	08	08	H	CSU ORCHARD MESA RES CTR
GRAND LAKE 1 NW	3496	02	GRAND	40 16	105 50W	8720	17	17		C H	US NATIONAL PARK SERVICE
GRAND LAKE 6 SSW	3500	02	GRAND	40 11	105 52W	8288	17	17	17	C H	NCWCD FARR PUMPING PLANT
GRANT	3530	04	PARK	39 28	105 41W	8675	07	07		H	BOARD OF WATER COMM
GREAT SAND DUNES N M	3541	05	ALAMOSA	37 44	105 31W	8120	08	08		H	GREAT SAND DUNES NTL MON
GREELEY UNC	3553	04	WELD	40 24	104 42W	4715	16	16		C H	UNC EARTH SCIENCE DEPT
GREEN MT DAM	3592	02	SUMMIT	39 53	106 20W	7740	08	08		H	US BUREAU OF RECLAMATION
GROSS RESERVOIR	3629	04	BOULDER	39 56	105 21W	7970		08		H	DENVER WATER BOARD
GUFFEY 10 SE	3656	01	FREMONT	38 41	105 24W	8595		16		H	MRS CLARA G NASH
GUNNISON 3 SW	3662	02	GUNNISON	38 32	106 58W	7640	08	08		C H	GUNNISON CO ELECTRIC ASO
HAMILTON	3738	02	MOFFAT	40 22	107 37W	6230		07		H	ETHAL M JORDAN
HASWELL	3828	01	KIOWA	40 27	103 10W	4525		07		H	FRANKIE E STOKER
HAYDEN	3867	02	ROUTT	40 30	107 15W	6440	18	18		H	CAROLYN E SUNDBERG
HERMIT 7 ESE	3951	05	MINERAL	37 46	107 7W	9048	08	08		H	RICHARD INMAN
HOHNHOLZ RANCH	4054	04	LARIMER	40 58	106 0W	7760	07	07		H	PHYLLIS B HOHNHOLZ
HOLLY	4076	01	PROWERS	38 3	102 7W	3390	07	07		H	WILLIAM WILSON
HOLYOKE	4082	03	PHILLIPS	40 35	102 18W	3730	07	07		C H	DALE E ANDERSON
HOURLASS RESERVOIR	4135	04	LARIMER	40 35	105 38W	9520	09	09		H	GEORGE PRENTISS
HUGO 1 NW	4172	01	LINCOLN	39 9	103 29W	5025	07	07		C H	MARVIN THALLER
IDALIA	4242	03	YUMA	39 42	102 18W	3965	07	07		H	TOM MANDIS
IGNACIO 8 E	4254	02	LA PLATA	37 5	107 32W	6621	07	07		H	CHARLES G LIESE
INTER CANYON	4293	04	JEFFERSON	39 34	105 13W	7040		09		C H	MRS MARIAN F SCHNEIDER
JOES 2 SE	4380	03	YUMA	39 38	102 39W	4251	07	07		C H	DARREL DAVIS
JOHN MARTIN DAM	4388	01	BENT	38 4	102 56W	3814	08	08	08	C H	US ARMY ENGINEER OFFICE
JULESBURG	4413	04	SEDGWICK	40 59	102 16W	3469	17	17		H	JIM ALLEN
KARVAL	4444	01	LINCOLN	38 44	103 33W	5075	07	07		H	CYNTHIA LEONARD
KASSLER	4452	04	JEFFERSON	39 29	105 6W	5587	08	08		H	KASSLER CENTER
KIM 15 NNE	4538	01	LAS ANIMAS	37 27	103 19W	5150	07	07		C H	SUZANNE PLATT
KIM 10 SSE	4546	01	LAS ANIMAS	37 7	103 18W	5300	07	07		H	ROBERT SHANNON
KIT CARSON	4603	01	CHEYENNE	38 46	102 47W	4280	07	07		H	MARY MILLER
KIT CARSON 9 NNE	4606	03	CHEYENNE	38 53	102 43W	4610	07	07		H	ARCHIE CLOUD
KREMMLING	4664	02	GRAND	40 3	106 22W	7460	08	08		H	BUREAU OF LAND MANAGMENT
LA JUNTA 4 NNE	4720	01	OTERO	38 3	103 32W	4203	MID	MID		H	ASOS - FAA
LA JUNTA	4724	01	OTERO	37 59	103 32W	4192	07	07		H	JANET MCGAUGHEY
LA JUNTA 20 S	4726	01	OTERO	37 43	103 30W	4240	07	07		H	DOROTHY SIMMONS
LAKE CITY	4734	02	HINSDALE	38 1	107 19W	8670	17	17		H	ANNA BLAUM
LAKE GEORGE 8 SW	4742	04	PARK	38 54	105 28W	8520	08	08		C H	DENVER WATER DEPT
LAKewood	4762	04	JEFFERSON	39 45	105 7W	5640	07	07		H	MOFFAT TREATMENT PLANT
LAMAR	4770	01	PROWERS	38 6	102 38W	3627	07	07		H	JUANITA HAYS
LARKSPUR 4 NW	4825	04	DOUGLAS	39 17	104 55W	6850	08	08		H	MARK WITKIN
LAS ANIMAS	4834	01	BENT	38 4	103 13W	3890	MID	MID		H	LAS ANIMAS POWER PLANT
LEADVILLE 2 SW	4885	01	LAKE	39 14	106 19W	9938	17	17		H	URSULA GILGULIN
LEMON DAM	4934	02	LA PLATA	37 23	107 39W	8085	08	08		H	JOHN EY
LERROY 5 WSW	4945	03	LOGAN	40 30	102 59W	4470	07	07		H	JERRY A SOMMENBERG
LIMON HASS RANCH	5020	01	ELBERT	39 0	103 44W	5504		08		H	BURTON HASS
LINDON 5 WNW	5025	04	WASHINGTON	39 45	103 30W	4851	07	07		H	ROSE CROUK
LONGMONT 2 ESE	5116	04	BOULDER	40 10	105 4W	4950	08	08		H	NOVARTIS SEEDS INC
MANASSA	5322	05	CONEJOS	37 10	105 56W	7690	17	16		H	SANDRA ZETTERGUIST
MANCOS	5327	02	MONTEZUMA	37 20	108 19W	6934	18	18		H	MARGIE CONNOLLY/F HARDEN
MARSTON FILTER PLANT	5402	04	DENVER	39 37	105 4W	5610	07	07		H	MARSTON TREATMENT PLANT
MASSADONA 3 E	5422	02	MOFFAT	40 17	108 36W	6185	07	07		H	JUDY BEARD
MATHESON 8 SE	5427	01	ELBERT	39 8	103 51W	5830	07	07		H	KATHY KOCHIS
MAYBELL	5446	02	MOFFAT	40 31	108 6W	5908	07	07		H	JOYCE LEFEVRE
MEEKER 3 W	5484	02	RIO BLANCO	40 1	107 58W	6180	08	08		C H	BUREAU LAND MGMT
MEREDITH	5507	02	PITKIN	39 22	106 45W	7825	08	08	08	H	U S BUREAU RECLAMATION

STATION INDEX

STATION	INDEX NO.	DIVISION	COUNTY	LATITUDE	LONGITUDE	ELEVATION (IN FEET)	OBSERVATION TIME AND TABLES				OBSERVER
							LOCAL STD TIME				
							TEMP	PRECIP	EVAP	SPECIAL SEE (NOTES)	
MESA VERDE NP	5531	02	MONTEZUMA	37 12	108 29W	7115	08	08		C H	NATIONAL PARK SERVICE
MONTE VISTA 2 W	5706	05	RIO GRANDE	37 35	106 11W	7650	07	07		H	BARBARA HEERSINK
MONTROSE NO 2	5722	02	MONTROSE	38 29	107 53W	5785	08	08		H	UNCOMPAGRE VALLEY W U
MONUMENT	5734	01	EL PASO	39 6	104 52W	7080	21	21		H	EDDY WOODRUFF
NEW RAYMER	5922	04	WELD	40 37	103 51W	4783	07	07		C H	KENNETH D THOMPSON
NEW RAYMER 21 N	5934	04	WELD	40 56	103 52W	5180	07	07		H	HAROLD WEISBROOK
NORTHDALE	5970	02	DOLORES	37 49	109 1W	6680	17	17		H	ROBERT SHUTT
NORTHGLENN	5984	04	ADAMS	39 54	105 1W	5407	23	23		H	DEPT PUBLIC WORKS & UTIL
NORWOOD	6012	02	SAN MIGUEL	38 8	108 17W	7020	18	18		H	JOSEPH L HANNIGAN
ORDWAY 2 ENE	6131	01	CROWLEY	38 13	103 43W	4315	07	07		H	ORDWAY FEEDYARD
ORDWAY 21 N	6136	01	LINCOLN	38 32	103 42W	4767	07	07		C H	BILL RINGLE
OURAY	6203	02	OURAY	38 1	107 40W	7840	09	09		C H	EDWARD B THOMPSON
PAGOSA SPRINGS 4 NW	6259	02	ARCHULETA	37 17	107 3W	7610	08	08		H	TIMOTHY SMITH
PALISADE	6266	02	MESA	39 7	108 21W	4810	08	08		H	CO DEPT OF AGRICULTURE
PAONIA 1 SW	6306	02	DELTA	38 51	107 37W	5580	07	07		H	ROBERT E LUND
PARKER	6323	04	DOUGLAS	39 31	104 45W	5904	17	17		H	JACK ROGERS
PLACERVILLE	6524	02	SAN MIGUEL	37 59	108 2W	7550		23		H	DEAN SILVER
PUEBLO WSO AP //R	6740	01	PUEBLO	38 17	104 30W	4684	MID	MID	SR	C HJ	NATIONAL WEATHER SERVICE
PUEBLO RESERVOIR	6765	01	PUEBLO	38 16	104 43W	4855	08	08	08	H	USBR RESERVOIR SUPT
PYRAMID	6797	02	ROUTT	40 14	107 5W	8009		17		H	DAN H KNOTT
RALSTON RESERVOIR	6816	04	JEFFERSON	39 50	105 14W	5900	08	08		H	RALSTON RESERVOIR
RANGELY 1 E	6832	02	RIO BLANCO	40 5	108 46W	5290	08	08		H	RANGELY WATER PLANT
RED WING 1 WSW	6977	01	HUERFANO	37 43	105 19W	7900	07	07		H	INACTIVE 02/01/1996
RIDGWAY	7020	02	OURAY	38 8	107 46W	7200	08	08		H	RICHARD A CRABB
RIFLE	7031	02	GARFIELD	39 32	107 48W	5450	07	07		C H	INACTIVE 05/01/2001
RIO GRANDE RESERVOIR //	7050	05	HINSDALE	37 44	107 16W	9455	07	07		H	KIM WINTZ
ROCKY FORD 2 SE	7167	01	OTERO	38 2	103 42W	4170	17	17		H	ARKANSAS AG RESCH CENTR
ROXBOROUGH STATE PARK	7249	04	DOUGLAS	39 26	105 4W	6117	09	09		H	ROXBOROUGH STATE PARK
RUSH 1 N	7287	01	EL PASO	38 52	104 6W	6010	07	07		H	THOMAS HOOVER
RUSTIC 9 WSW	7296	04	LARIMER	40 42	105 43W	7700	07	07		C H	COLORADO DIVISION OF WL
RUXTON PARK	7309	01	EL PASO	38 51	104 58W	9050	07	18		H	BILL BLUNT
RYE 1 SW	7317	01	PUEBLO	37 55	104 57W	7141	20	20		H	PAUL WOLYN
SAGUACHE	7337	05	SAGUACHE	38 5	106 8W	7692	07	07		C H	TOM CLAY
SALIDA	7370	01	CHAFFEE	38 32	106 1W	7160	08	08		H	RADIO STATION K V R H
SAN LUIS 2 SE	7430	05	COSTILLA	37 11	105 25W	8033	07	07		H	ARNIE VALDEZ
SARGENTS	7460	02	SAGUACHE	38 24	106 25W	8460		08		H	SAMMY J RHODES
SEDALIA 4 SSE	7510	04	DOUGLAS	39 24	104 57W	5975		07		H	DAVID A CURTIS
SEDGWICK	7513	04	SEDGWICK	40 56	102 32W	3584		07		H	DAN SMITH
SEDGWICK 5 S	7515	04	SEDGWICK	40 52	102 31W	3990	17	07		H	LAYTON D MUNSON
SHAW 4 ENE	7560	03	WASHINGTON	39 34	103 18W	5000	07	07		C H	HOMER T HILL
SHEEP MOUNTAIN	7572	01	HUERFANO	37 43	105 14W	7754	08	08		C H	ARCO
SHERIDAN LAKE	7582	01	KIOWA	38 28	102 18W	4072	08	08		H	TIM HARRIS
SHOSHONE	7618	02	GARFIELD	39 34	107 14W	5930		18		H	SHOSHONE POWER PLANT
SILVERTON	7656	02	SAN JUAN	37 49	107 40W	9278	08	08		H	JONATHAN THOMPSON
SPICER	7848	04	JACKSON	40 28	106 27W	8385	06	06		H	DUSTY L HACKETT
SPRINGFIELD 7 WSW	7866	01	BACA	37 22	102 45W	4622	17	17	17	C H	GREG CASH
STEAMBOAT SPRINGS	7936	02	ROUTT	40 30	106 52W	6636	07	07		H	VICTORIA CARRINGTON
STERLING	7950	04	LOGAN	40 37	103 13W	3938	08	08		H	RADIO STATION K S T C
STONINGTON	7992	01	BACA	37 18	102 11W	3802		07		H	INACTIVE 11/12/1999
STRATTON	8008	03	KIT CARSON	39 18	102 36W	4403	07	07		H	PAL HORNUNG
STRONTIA SPRINGS DAM	8022	04	DOUGLAS	39 26	105 7W	5840	08	08		H	BOARD OF WATER COMMS
SUGARLOAF RESERVOIR	8064	01	LAKE	39 15	106 22W	9738	08	08	08	C H	U S BUREAU RECLAMATION
TACONY 10 SE	8157	01	PUEBLO	38 24	104 4W	4960	17	17		H	MAJORIE HIZA
TAYLOR PARK //	8184	02	GUNNISON	38 49	106 37W	9206	17	17		H	UNCOMPAGRE VLY WTR USER
TELLURIDE 4 WNW	8204	02	SAN MIGUEL	37 57	107 52W	8672	08	08		C H	TOWN OF TELLURIDE
TRINIDAD	8429	01	LAS ANIMAS	37 11	104 29W	6030	17	17		C H	CITY OF TRINIDAD POWER
TRINIDAD AP	8434	01	LAS ANIMAS	37 16	104 20W	5741	MID	MID		C H	ASOS - FAA
TRINIDAD LAKE	8436	01	LAS ANIMAS	37 9	104 33W	6120	08	08	08	C H	US CORPS OF ENGINEERS
TWIN LAKES RES	8501	01	LAKE	39 6	106 21W	9195	07	07	07	H	US BUREAU OF RECLAMATION
URAVAN	8560	02	MONTROSE	38 23	108 45W	5010	08	08		H	UMETCO MINERALS
VAIL	8575	02	EAGLE	39 40	106 22W	8270	07	07		H	VAIL GOLF CLUB
VALLECITO DAM	8582	02	LA PLATA	37 23	107 35W	7650	08	08	08	H	PINE RIVER IRRIG DIST
VERNON 4 SW	8614	03	YUMA	39 55	102 23W	3900		07		H	DIANA CANTRALL
VIRGINIA DALE 7 ENE	8690	04	LARIMER	40 58	105 13W	7015	07	07		H	VETA MITCHELL
WALDEN	8756	04	JACKSON	40 44	106 17W	8120	19	19		H	ERIC WAGNER
WALSENBURG	8781	01	HUERFANO	37 38	104 46W	6150	17	17		C H	JOHN W FIGAL
WALSH 1 W	8793	01	BACA	37 23	102 18W	3978	08	08	08	H	SE CO AGRIC RESEARCH CTR
WATERDALE	8839	04	LARIMER	40 26	105 13W	5230	08	08		H	LOVELAND FILTRATION PLT
WESTCLIFFE	8931	01	CUSTER	38 8	105 28W	7860	18	18		H	JOHN V PIQUETTE
WHEAT RIDGE 2	8995	04	JEFFERSON	39 46	105 4W	5466	MID	MID		H	DAVID D EINSPAHR
WILLIAMS FORK DAM	9096	02	GRAND	40 2	106 12W	7650	08	08		C H	WILLIAMS FORK DAM
WINTER PARK //	9175	02	GRAND	39 53	105 46W	9103	08	08		C H	DENVER WATER BOARD

STATION INDEX

STATION	INDEX NO.	DIVISION	COUNTY	LATITUDE	LONGITUDE	ELEVATION (IN FEET)	OBSERVATION TIME AND TABLES				OBSERVER
							LOCAL STD TIME				
							TEMP	PRECIP	EVAP	SPECIAL SEE (NOTES)	
WOLF CREEK PASS 1 E	9181	05	MINERAL	37 28	106 47W	10640	08	08		H	INACTIVE 11/30/2001
WOODROW 6 NNE	9213	04	MORGAN	40 5	103 34W	4374		06		H	DAVID WAGERS
WOOTTON RANCH	9216	01	LAS ANIMAS	37 1	104 29W	7580		07		H	INACTIVE 02/01/2001
WRAY 2 E	9243	03	YUMA	40 5	102 11W	3530	07	07		H	ROBB ZELLMER
YAMPA	9265	02	ROUTT	40 9	106 55W	7890	07	07		H	ELLEN L BONNIFIELD
YELLOW JACKET 2 W	9275	02	MONTEZUMA	37 31	108 45W	6860	19	19		H	ARTHUR WILSON
YUMA	9295	03	YUMA	40 7	102 43W	4140	07	07		H	WASHINGTON AND YUMA COMM
YUMA 10 NW	9297	03	WASHINGTON	40 13	102 49W	4110		07		H	ROLLIE DEERING
COLORADO SPRINGS WSO A R	9875	01	EL PASO	38 49	104 43W	6140	08	MID		J	ASOS - NWS
DENVER STAPELTON	9875	04	DENVER	39 46	104 52W	5286	08	07		J	CONTRACT WEATHER STATION
ALAMOSA BERGMAN FIELD R	9875	05	ALAMOSA	37 26	105 52W	7533	08	MID		J	ASOS - NWS
COLORADO SPRINGS WSO A R	9876	01	EL PASO	38 49	104 43W	6140	17	MID		J	ASOS - NWS
DENVER STAPELTON	9876	04	DENVER	39 46	104 52W	5286	17	07		J	CONTRACT WEATHER STATION
ALAMOSA BERGMAN FIELD R	9876	05	ALAMOSA	37 26	105 52W	7533	17	MID		J	ASOS - NWS

REFERENCE NOTES

DEFINITIONS

STATION NAMES: Name of the city, town or locality. Figures and letters following the station names indicate the distance in miles and direction from the post office or town community center.

DIVISIONS: Areas within a state of similar climatological characteristics. Division averages are calculated using data from stations that record both temperature and precipitation (i.e. not precipitation alone).

NORMALS: The average value of the meteorological element over a time period. Effective 1 January 1993, the averaging period is 1961 to 1990. The normals for National Weather Service localities have been adjusted so as to be representative for the current observation site.

MONTHLY DEGREE DAY TOTALS: One heating (cooling) degree day is accumulated for each whole degree that the daily mean temperature is below (above) 65 degrees Fahrenheit.

PRECIPITATION: Values shown in hundredths of inches are water equivalent totals, i.e., total of liquid and melted frozen precipitation. In the "Monthly Summarized Data" table the total snow and sleet values shown in tenths of inches are unmelted amounts. The max depth on ground values of snow and sleet shown in whole inches are cumulative unmelted amounts. The number of days with .10, .50, 1.00 or more refers to water equivalents.

PRECIPITATION QUALITY CONTROL: The NCDC quality control process may delete precipitation data that are spatially inconsistent; exceed climatological limits, or are inconsistent with prevailing weather patterns.

TEMPERATURE: Original and edited temperature values are given in the "Daily Temperature" table. Edited values are produced when an original value is missing or when surrounding stations indicated a suspect original value. When a line labeled OBS is present and contains either a daily temperature (suspect) or *** (missing), the temperature appearing directly above, on the line labeled MAX or MIN, is an edited value. Summary temperature information (averages, departures, extremes, monthly degree day totals) is based on the values labeled MAX/MIN.

WIND: (As shown in the "Evaporation and Wind" table) the total wind movement in miles over the evaporation pan as determined by an anemometer recorder located 6–8 inches above the pan.

SYMBOLS AND LETTERS USED IN THE STATION INDEX TABLE

Thermometers located in a rooftop shelter.
// Rain gage equipped with a windshield
AR Observation made "after rain" has occurred.
C Station is equipped with recording rain gage (R) but values in this bulletin are from a non-recording rain gage unless indicated by an R.
G Observations appear in the "Soil Temperatures" table.
H Observations appear in the "Snowfall and Snow on the Ground" table.
J Station also published as a Local Climatological Data publication.
MID Observation time is midnight.
MO Rain gage read once monthly, usually the last day.
OC Rain gage readings vary from a few weeks to several months.
R Amounts from recording rain gage.
SR Observation time near sunrise.

VAR Observation time varies.
WI Rain gage read weekly or irregularly.
WM Rain gage read weekly and last day of the month.

SYMBOLS AND LETTERS USED IN THE DATA TABLES

(DAILY DATA ARE FOR THE 24 HOURS IMMEDIATELY PRECEDING OBSERVATION TIME.)

BLANK Entries in the "Monthly Summarized Data" table indicate no record.

BLANK Entries in the "Daily Precipitation" and "Snowfall and Snow on the Ground" tables indicate zero.

BLANK Entries in the "Daily Temperature" table indicate a missing record where an edited value could not be determined. (See *** below)

– No record. Data not recorded, determined unreliable by quality control check, or not received in time for publication.

+ Precipitation or temperature extremes occurred on one or more previous dates during the month.

*** Missing original temperature which has been estimated during edit.

* Rain gage not read. Precipitation is included in the amount following the asterisks. Time distribution not known. A * preceding the monthly total indicates precipitation amount is being carried forward to next months total, and may include amounts from the previous month(s).

// Rain gage equipped with a windshield.

A Amount of precipitation is the total of observer's entries for the current month. It may include precipitation that occurred during the previous month. Refer to earlier bulletin to determine date of last reading. (Hawaii stations)

B Adjusted monthly value (estimated), (1–7 missing values for wind and evaporation).

M Insufficient or partial data. M is appended to average and/or total values computed with 1–9 daily values missing. M appears alone if 10 or more daily values are missing, (8 or more for wind and evaporation).

R Amounts from recording rain gage.

T Trace. An amount too small to measure.

V Includes total for previous month(s). (See * above)

SEASONAL TABLES: Monthly and seasonal snowfall and heating degree days for the 12 months ending with the June data are published in the July issue of this bulletin. Cooling degree days for the calendar year are published in the "Climatological Data Annual Summary."

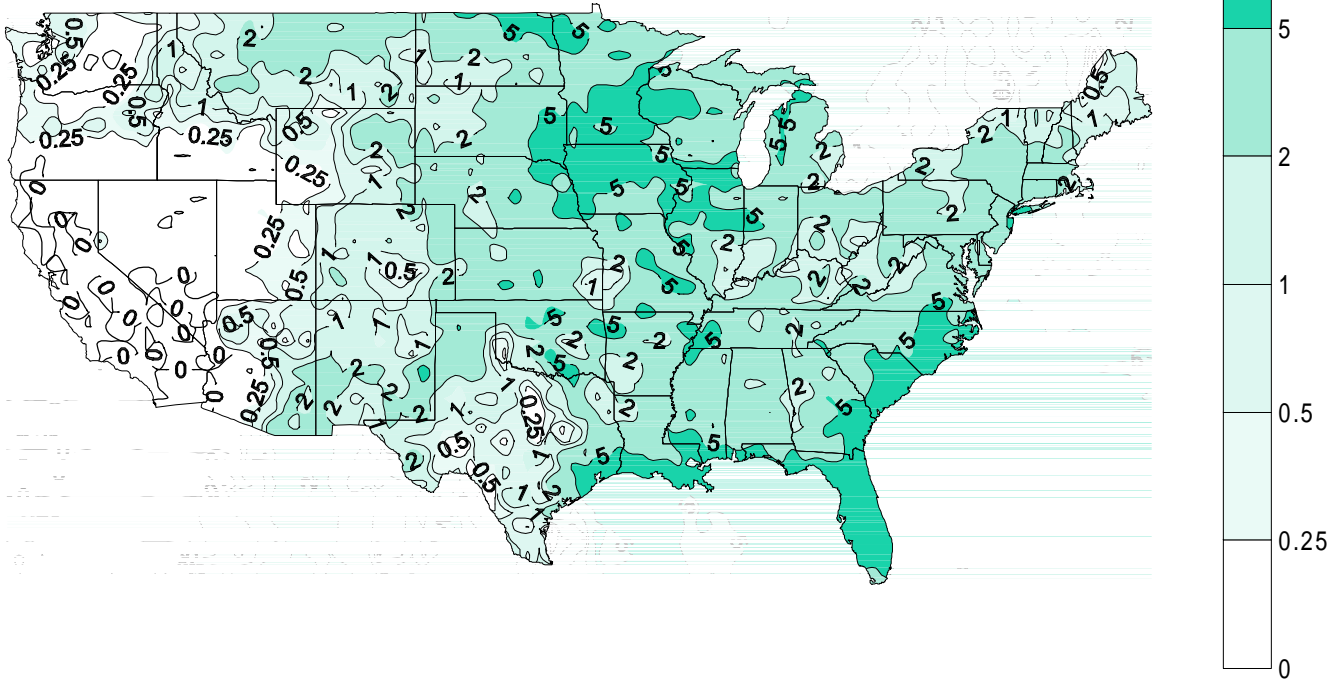
Information concerning the history of changes in locations, exposure, etc. of substations is kept on file at the National Climatic Data Center. Historical information of regular National Weather Service Offices may be obtained from the "Local Climatological Data" annual publication. The contents of this publication may be reprinted or otherwise used freely, with proper credit to the National Climatic Data Center. The data are also available in digital form on magnetic tape and diskette.

SUBSCRIPTION, PRICE, AND ORDERING INFORMATION AVAILABLE FROM:

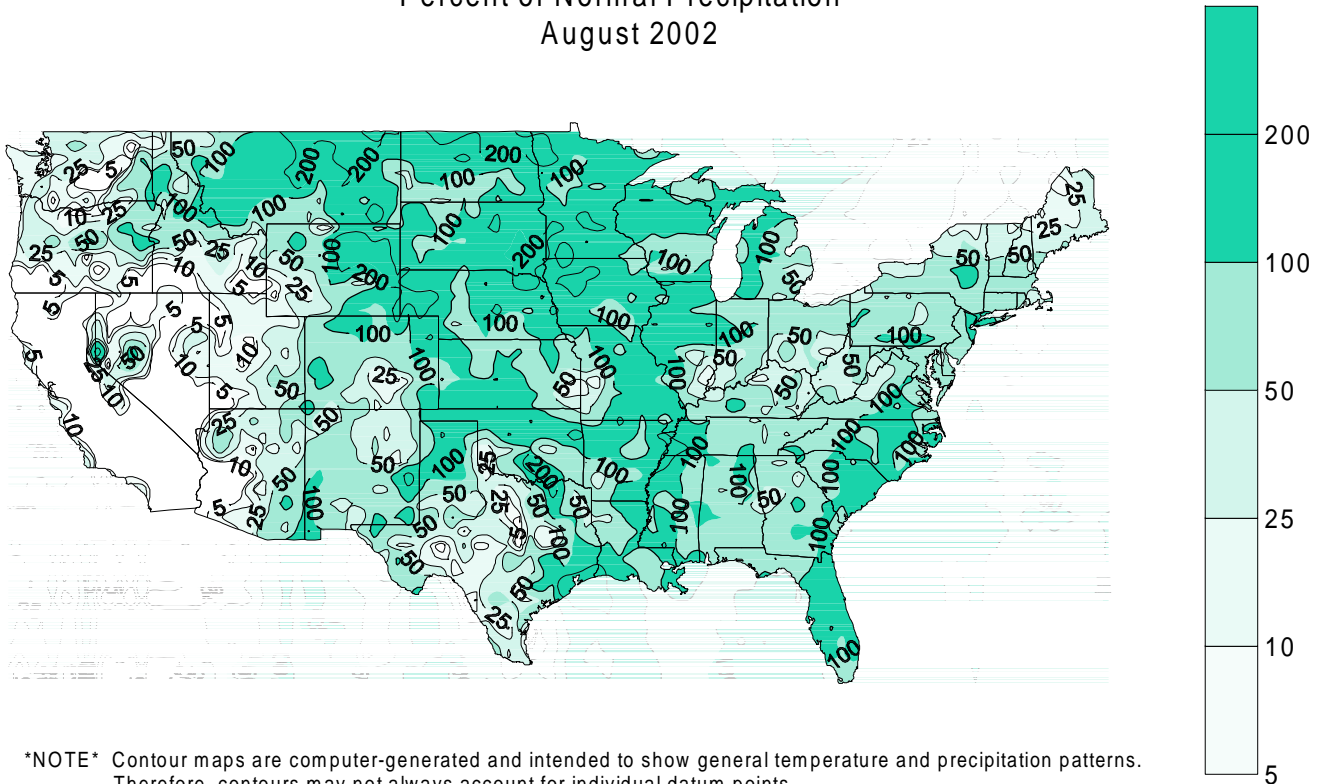
NCDC Subscription Services Center
310 State Route 956
Building 300
Rocket Center, WV 26726

Toll free number: (866) 742–3322
Fax number: (304) 726–4409

Total Precipitation (Inches) August 2002



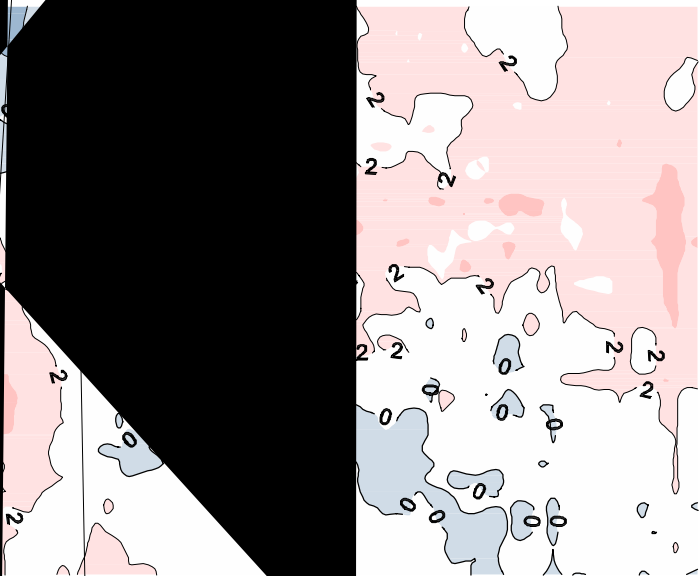

Percent of Normal Precipitation August 2002



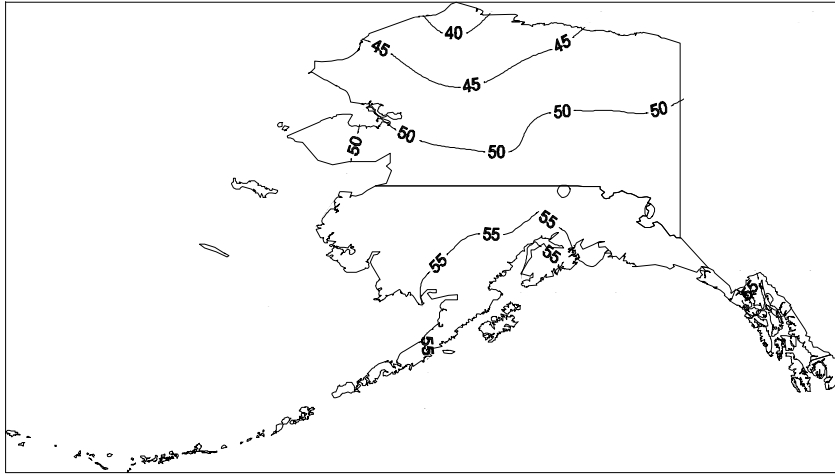
NOTE Contour maps are computer-generated and intended to show general temperature and precipitation patterns. Therefore, contours may not always account for individual datum points.

Temperature (Degrees F)
August 2002

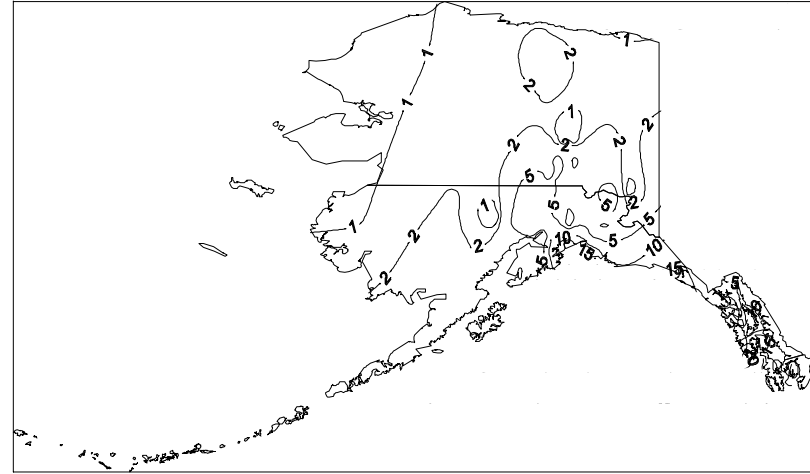
Temperature (Degrees F)
August 2002



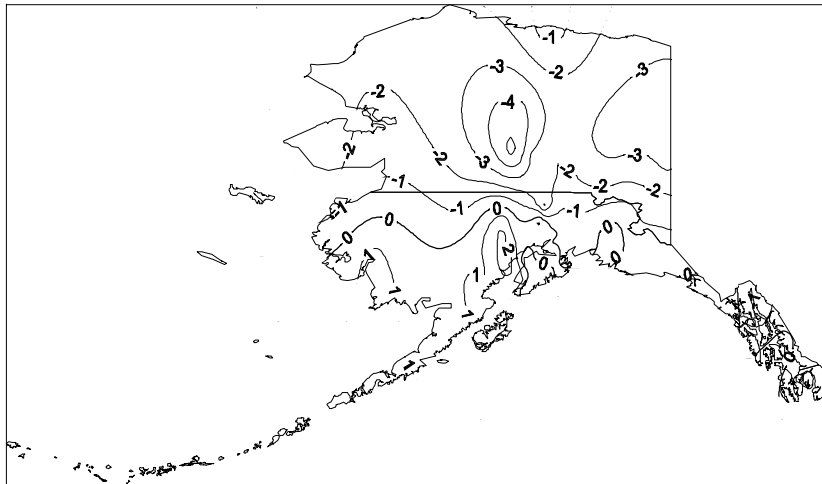
Average Temperature (Degrees F)
August 2002



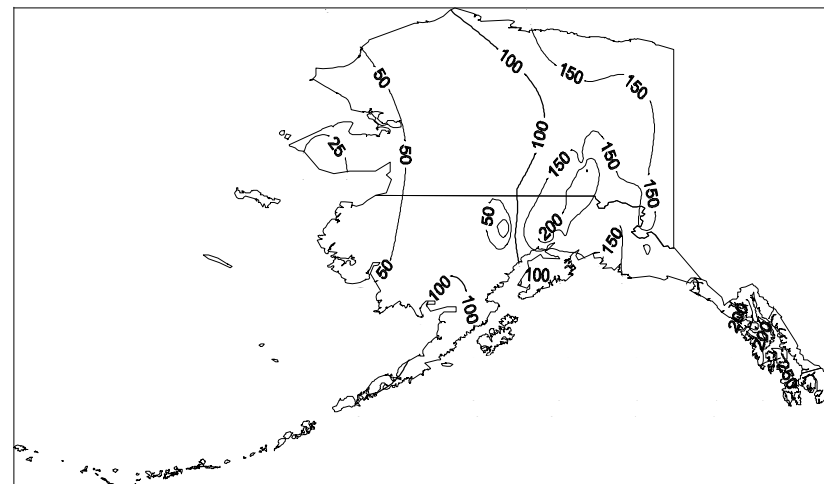
Alaska Precipitation (Inches)
August 2002



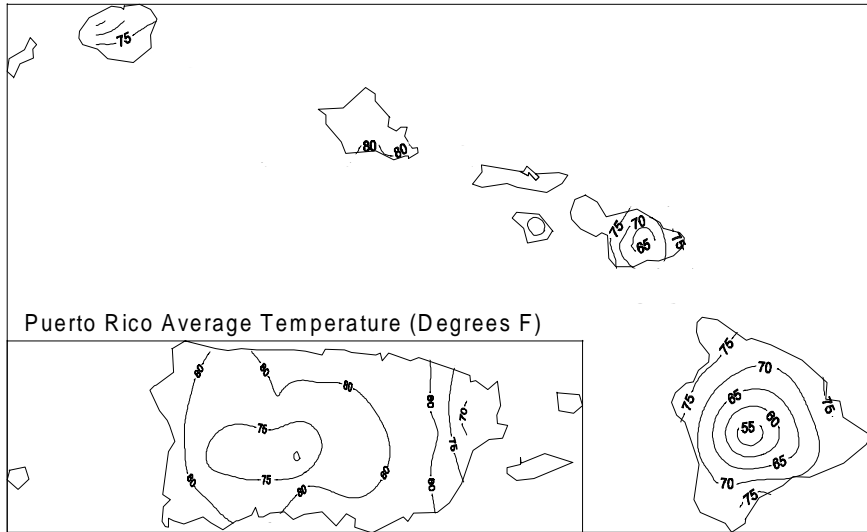
Departure of Average Temperature from Normal (Degrees F)
August 2002



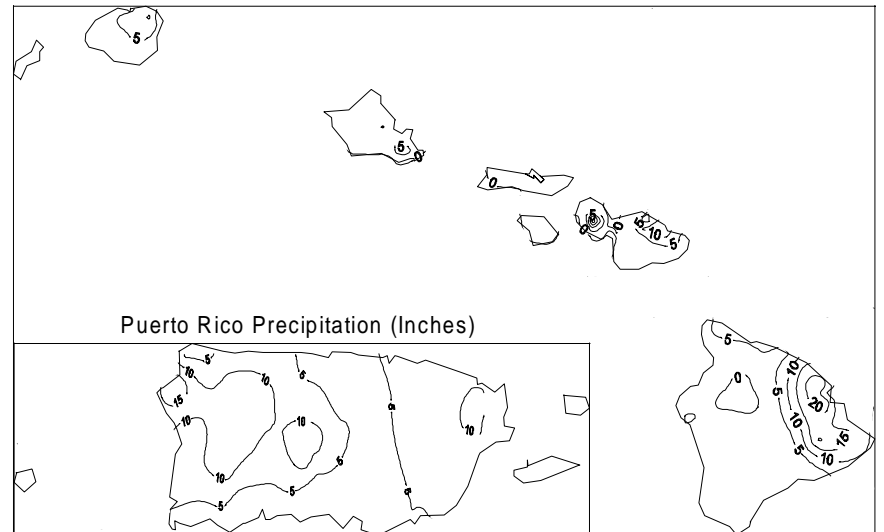
Percent of Normal Precipitation
August 2002



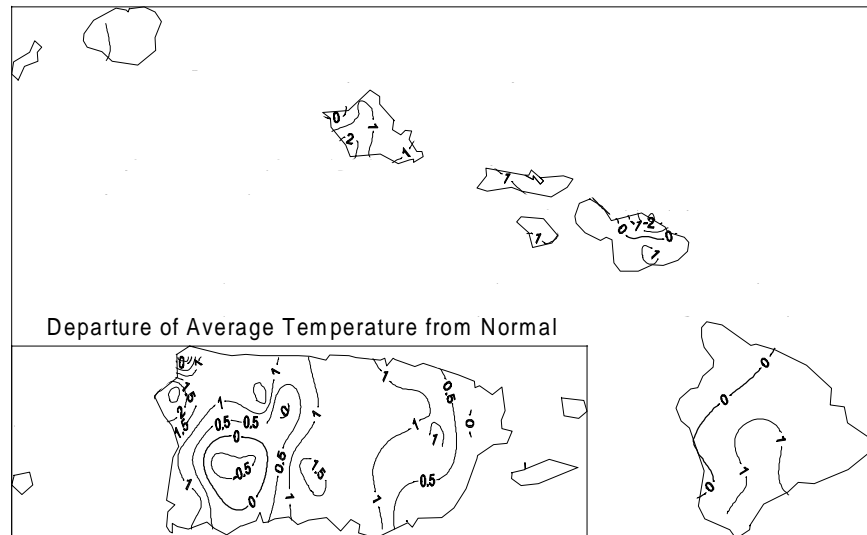
Hawaii Average Temperature (Degrees F)
August 2002



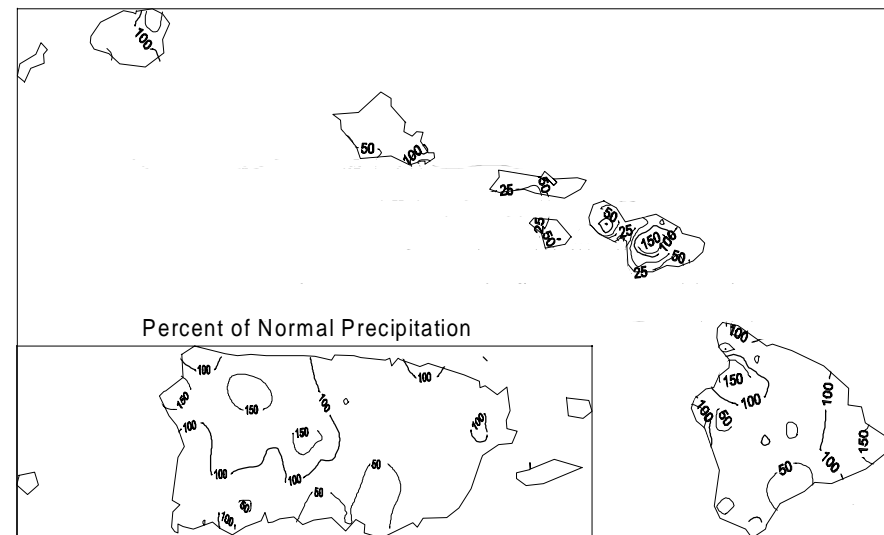
Hawaii Precipitation (Inches)
August 2002

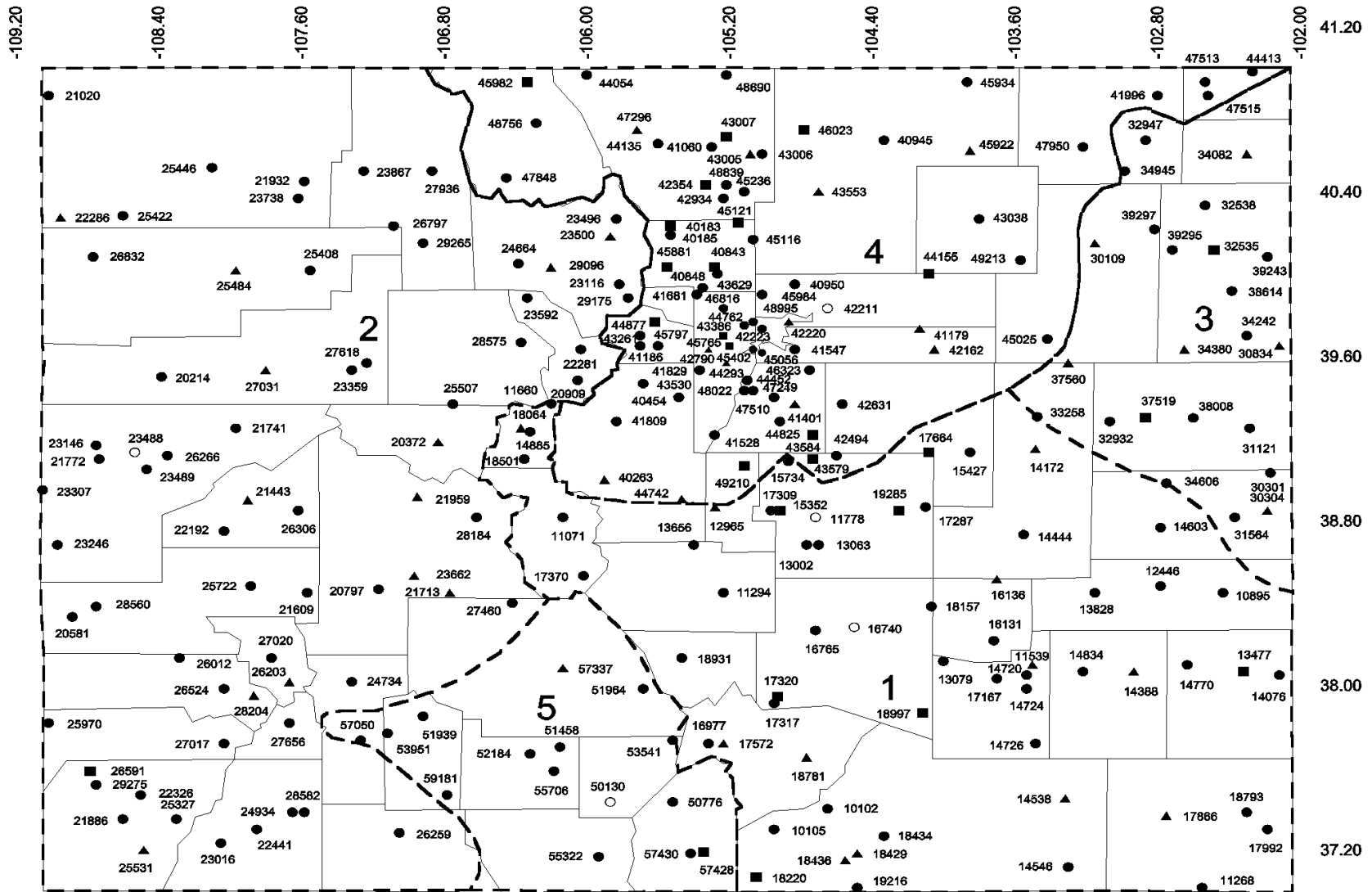


Departure of Average Temperature from Normal (Degrees F)
August 2002



Hawaii Percent of Normal Precipitation
August 2002





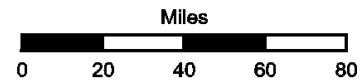
STATION LEGEND DATA PUBLISHED IN:
 ● CLIMATOLOGICAL DATA
 ○ FIRST ORDER DATA
 ■ HOURLY PRECIPITATION DATA

▲ CLIMATOLOGICAL DATA AND HOURLY PRECIPITATION DATA
 For further information, refer to the station index and reference notes.

DIVISIONS:
 1. ARKANSAS DRAINAGE
 2. COLORADO DRAINAGE
 3. KANSAS DRAINAGE
 4. PLATTE DRAINAGE
 5. RIO GRANDE DRAINAGE

US DOC - NOAA - NCDC - ASHEVILLE NC
 UPDATED FEB 2000

05 - COLORADO



To change your address, please return a copy of the mailing label along with your new address to:

NCDC Subscription Services Center
310 State Route 956
Building 300
Rocket Center, WV 26726

Toll free number: (866) 742-3322
TDD: (828) 271-4010
Fax number: (304) 726-4409

NCDC now offers an annual online subscription for the *Climatological Data* publication. When you purchase this subscription service, you will have **immediate online access** to all previous publications back to October 1997 and all publications thereafter until the expiration of the subscription. Your subscription is valid for one year after purchase. **The total cost is \$36 for online delivery (including back issues) compared to \$50 for offline delivery.** To order this and other subscriptions online with your credit card, go to: www.ncdc.noaa.gov/mpp.html and choose subscriptions.

Inquiries/Comments Call: (866) 742-3322 (Toll free)
(828) 271-4010 (TDD)
(304) 726-4409 (Fax)

NCDC Subscription Services Center
310 State Route 956
Building 300
Rocket Center, WV 26726

PRSR STD POSTAGE & FEES PAID United States Department of Commerce NOAA Permit No. G-19

OFFICIAL BUSINESS
PENALTY FOR PRIVATE USE \$300
CHANGE SERVICE REQUESTED