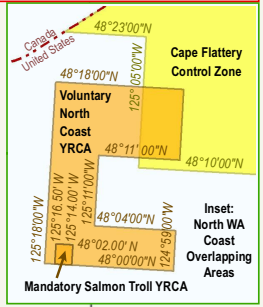
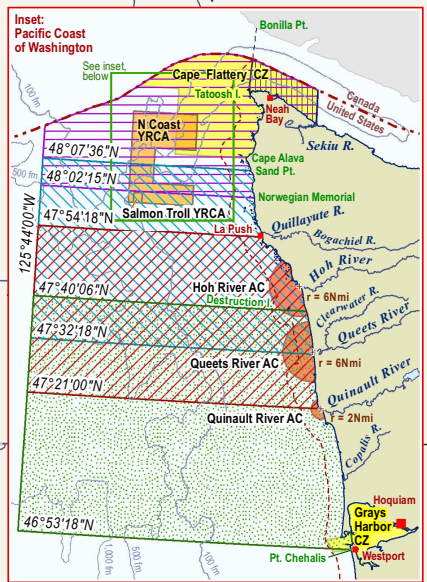
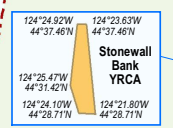
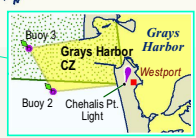
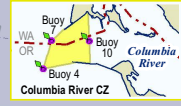
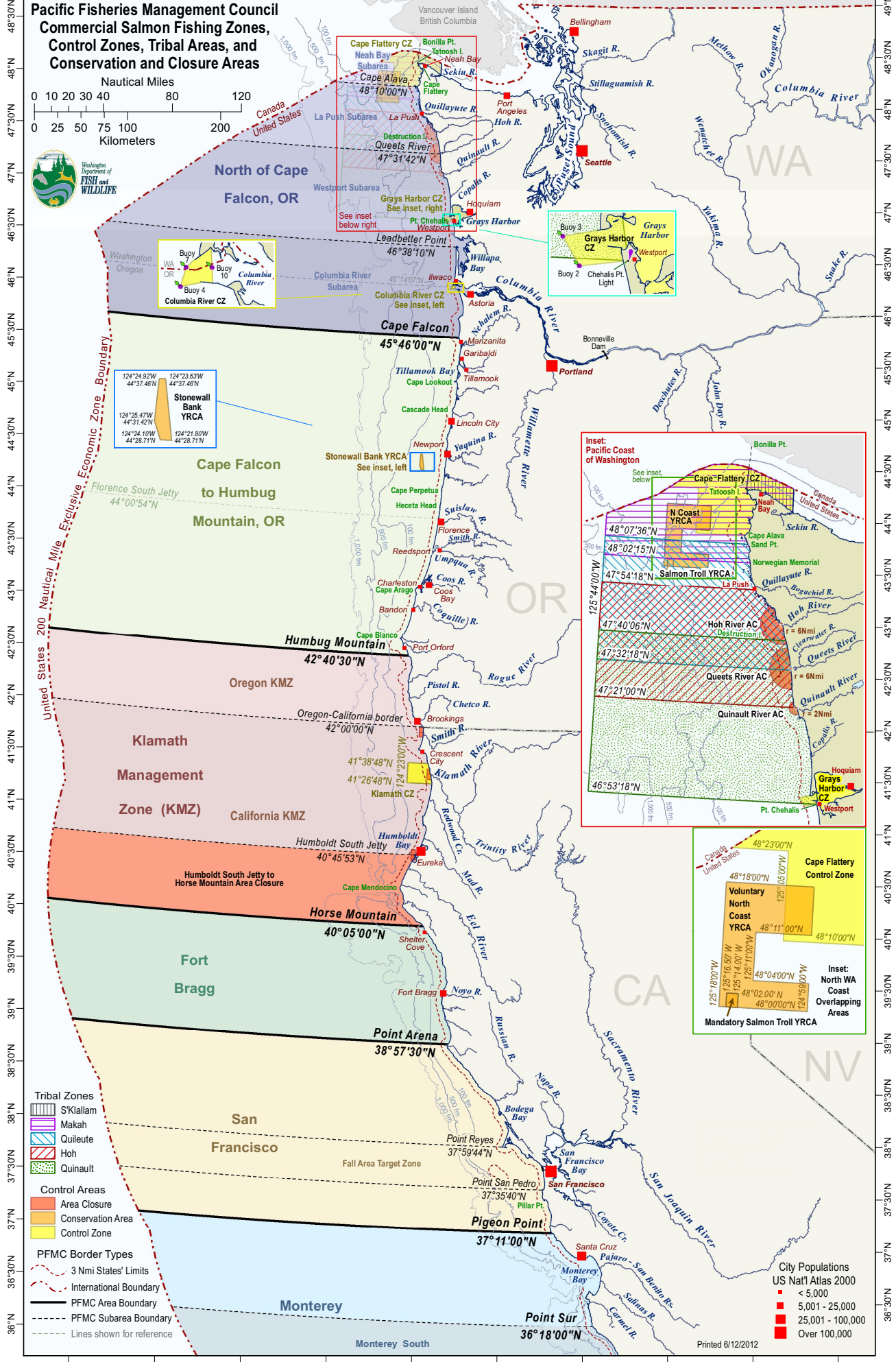
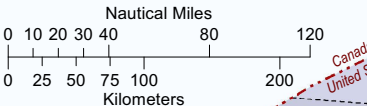


130°W 129°W 128°W 127°W 126°W 125°W 124°W 123°W 122°W 121°W 120°W 119°W

Pacific Fisheries Management Council Commercial Salmon Fishing Zones, Control Zones, Tribal Areas, and Conservation and Closure Areas



- Tribal Zones
 - S'Klallam
 - Makah
 - Quileute
 - Hoh
 - Quinault

- Control Areas
 - Area Closure
 - Conservation Area
 - Control Zone

- PFMC Border Types
 - 3 Nmi States' Limits
 - International Boundary
 - PFMC Area Boundary
 - PFMC Subarea Boundary
 - Lines shown for reference

- City Populations
US Nat'l Atlas 2000
 - < 5,000
 - 5,001 - 25,000
 - 25,001 - 100,000
 - Over 100,000