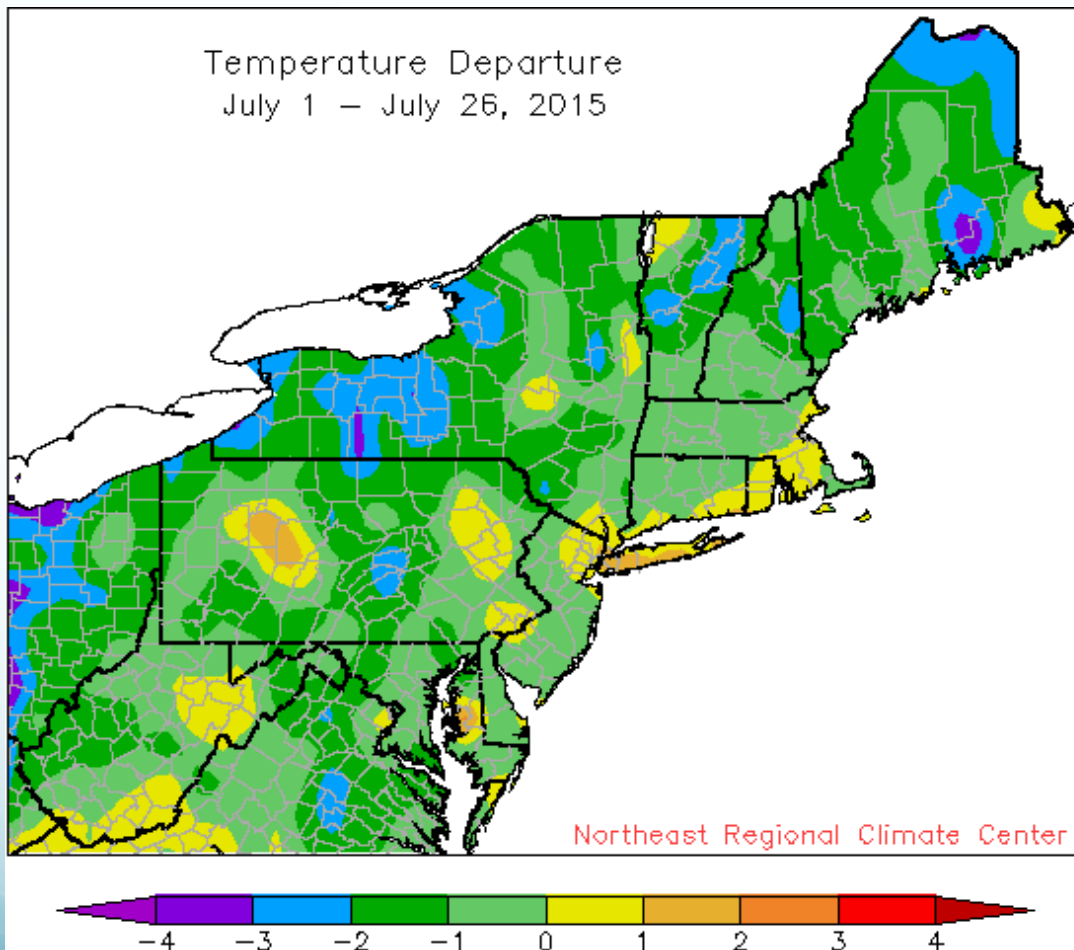


July So Far

By: Samantha Borisoff
Climatologist, Northeast Regional Climate Center

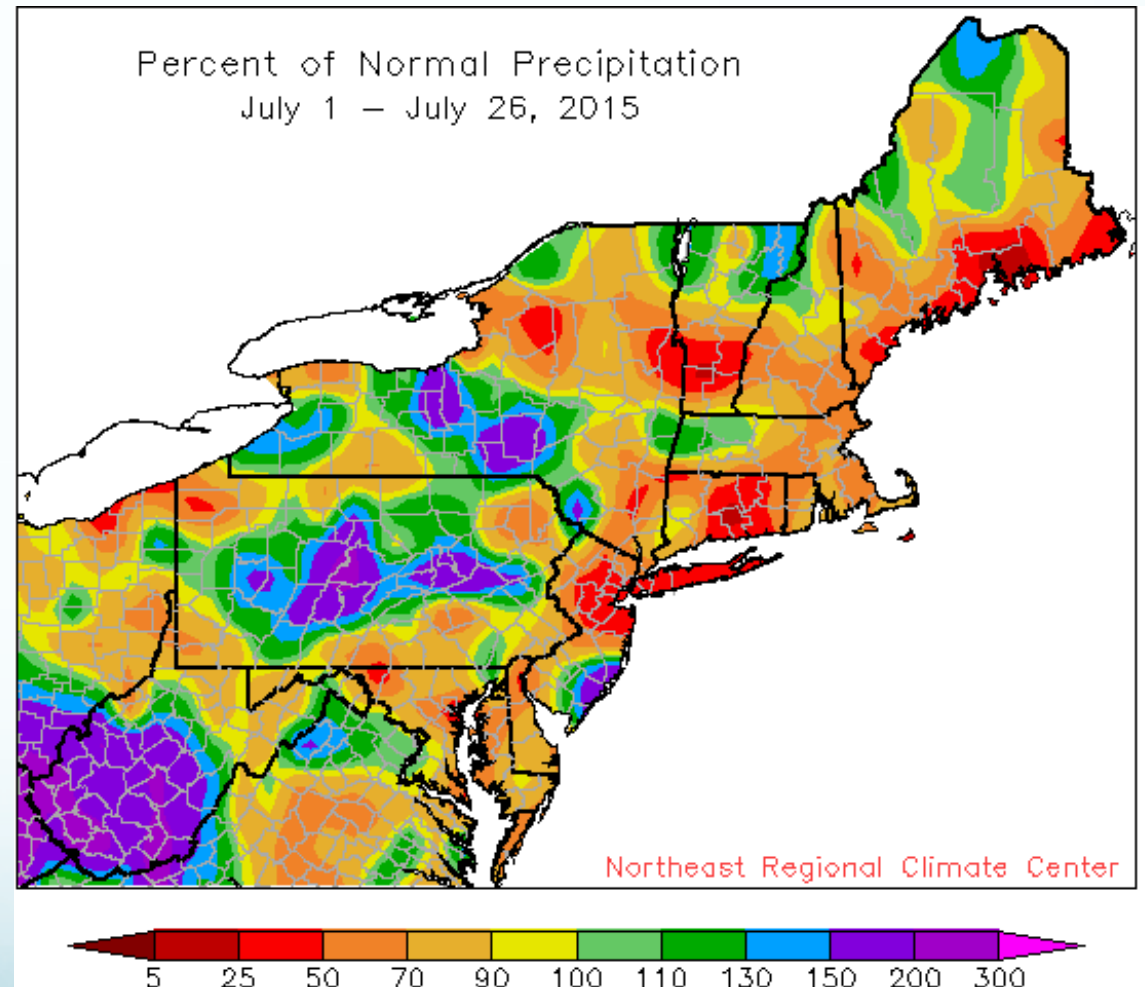
July Temperatures



- July 1-26: generally near normal to 3°F below normal
- Coolest areas:
 - upstate NY
 - northern New England
 - parts of PA
- Warmest areas:
 - coastal areas from northern NJ to MA
 - parts of PA & WV

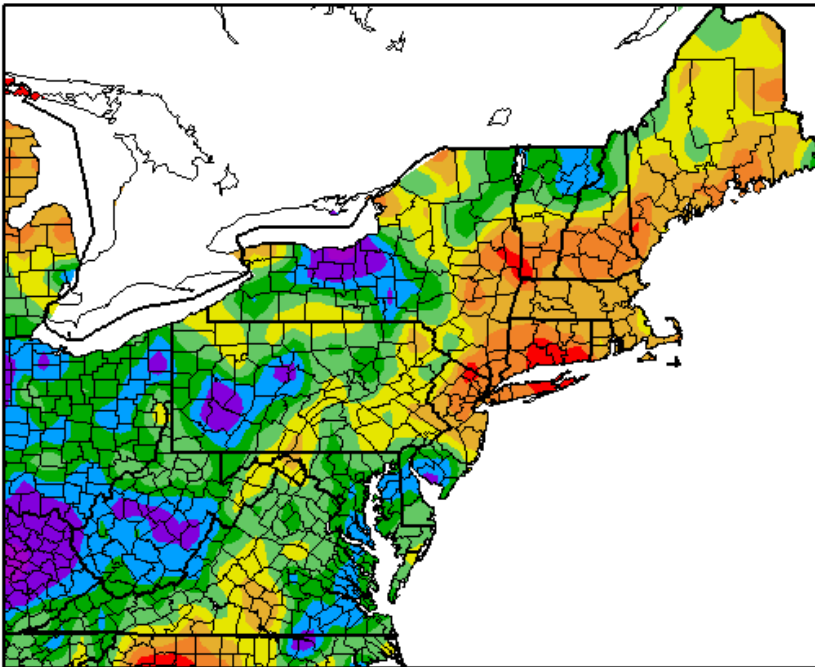
July Precipitation

- July 1-26: from 25% of normal to more than 200% of normal
- Wettest areas:
 - southern WV
 - central PA & NY
 - southeastern NJ
- Driest areas:
 - coastal areas from northern NJ to ME
 - northern NY
 - southern VT



Past 6 Months

Percent of Normal Precipitation (%)
1/27/2015 – 7/26/2015

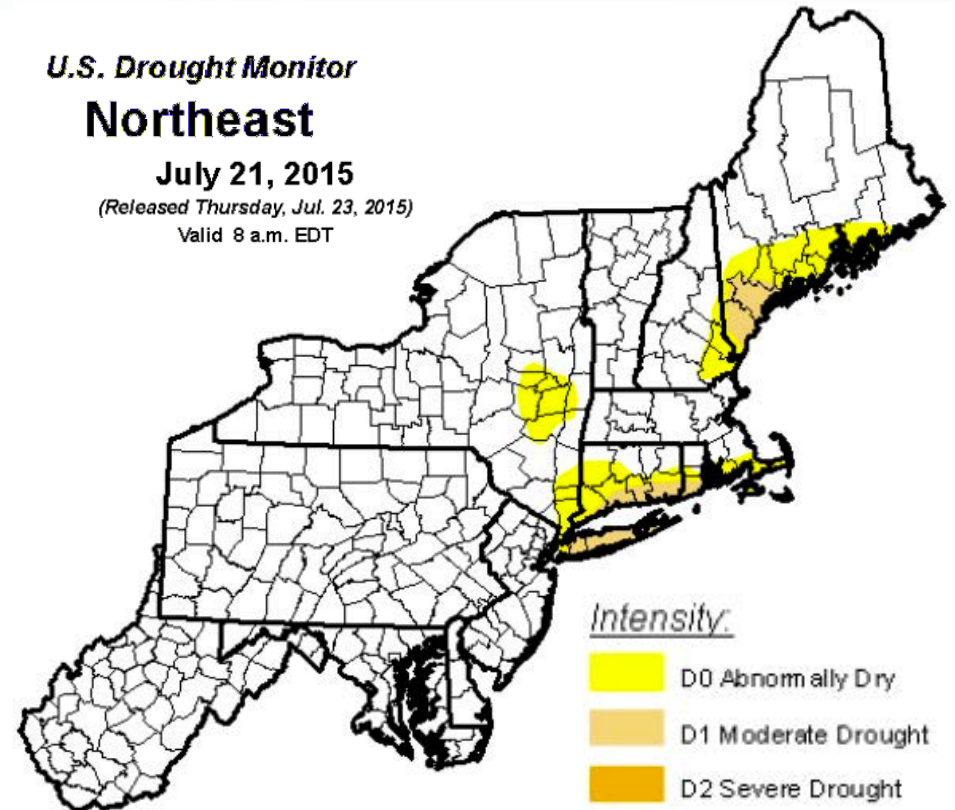


U.S. Drought Monitor
Northeast

July 21, 2015

(Released Thursday, Jul. 23, 2015)

Valid 8 a.m. EDT



- Very wet June eased dryness, but still some lingering areas of abnormal dryness and moderate drought
- Flash flooding & crops affected by wet conditions

Contact Information

- sgh58@cornell.edu or nrcc@cornell.edu
- 607-255-1751

Upcoming Webinars

- Thursday, August 27 at 9:30 am
 - August review & TBD
- Tuesday, September 29 at 9:30 am
 - September review & TBD
- Tuesday, October 27 at 9:30 am
 - October review & TBD