



# FLORIDA STATEWIDE REGIONAL EVACUATION STUDY PROGRAM



EVACUATION  
TRANSPORTATION  
SUPPLEMENTAL  
DATA REPORT



## VOLUME 5-1 1

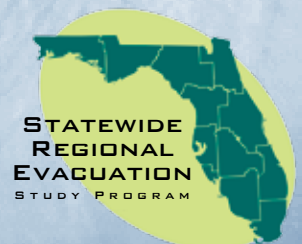
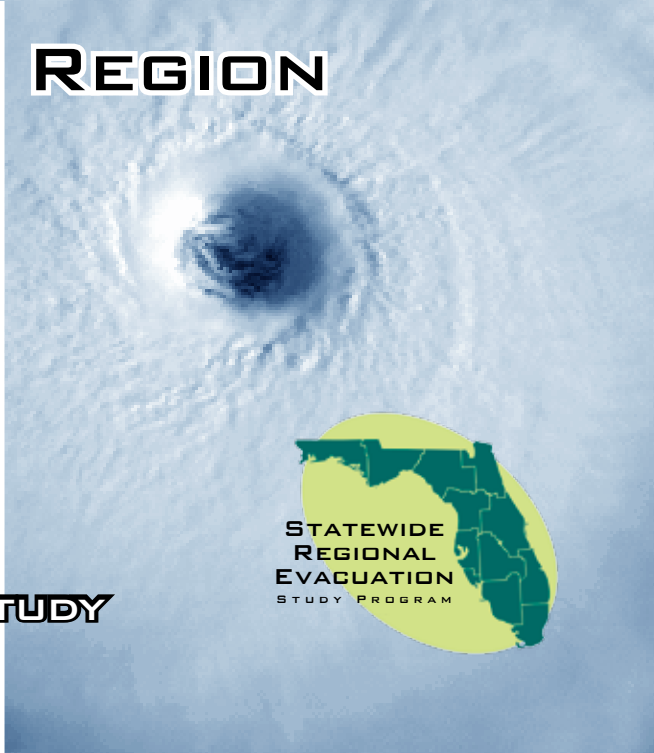
FLORIDA DIVISION OF  
EMERGENCY MANAGEMENT

SOUTH FLORIDA  
REGIONAL PLANNING COUNCIL

## SOUTH FLORIDA REGION



INCLUDES HURRICANE EVACUATION STUDY







**Volume 5-11**

**South Florida Region**

**Evacuation Transportation**

**Supplemental Data Report**

Prepared by

**WILBUR SMITH ASSOCIATES**



This page intentionally left blank.



## CREDITS AND ACKNOWLEDGEMENTS

Funding was authorized by the Florida Legislature through House Bill 7121, as a result of the 2004 and 2005 hurricane seasons. Provisions of this bill require the Florida Division of Emergency Management (FDEM) to update all Regional Evacuation Studies in the State and inexorably tied the Evacuation Studies and Growth Management. As a result, this study addresses both Emergency Management and Growth Management data needs. Funds were also provided by the Federal Emergency Management Agency (FEMA), with all money administered through FDEM, 2555 Shumard Oak Boulevard, Tallahassee, 32399, [www.floridadisaster.org](http://www.floridadisaster.org). Local match was provided by the counties of Broward, Miami-Dade and Monroe.

The Council acknowledges and extends its appreciation to the following agencies and people for their cooperation and assistance in the development of this document:

**Wilbur Smith Associates** for the methodology, framework and execution of the evacuation transportation model. A special thanks to the **Florida Department of Transportation** for their input and coordination.

### Florida Division of Emergency Management

David Halstead, Director  
Sandy Meyer, Hurricane Program Manager  
Richard Butgereit, GIS Manager

### Northeast Florida Regional Council

Jeffrey Alexander, Project Manager

### Florida Emergency Preparedness Association

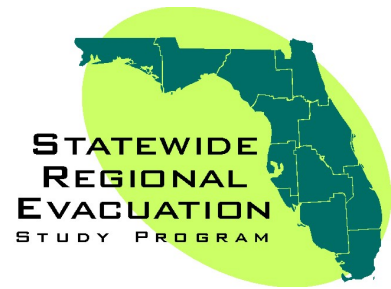
For their support in this statewide effort

### County Emergency Management Agencies

Charles Lanza, Director, Broward County  
Emergency Management Division  
Curtis Sommerhoff, Director, Miami-Dade  
County Department of Emergency  
Management and Homeland Security  
Irene Toner, Director, Monroe County  
Emergency Management Department



This page intentionally left blank.



---

# **EVACUATION TRANSPORTATION SUPPLEMENTAL DATA REPORT**

## **VOLUME 5-11**

## **SOUTH FLORIDA REGION**

Prepared for:

South Florida Regional Planning Council  
Florida Division of Emergency Management

Prepared by:

**WilburSmith**  
ASSOCIATES

November 2010

---

*This page intentionally left blank.*



# TABLE OF CONTENTS

	<u>Page</u>
<b>Introduction .....</b>	<b>1</b>
<b>Section A – Transportation Evacuation Zone (TEZ) Data .....</b>	<b>2</b>
Broward County.....	3
Miami-Dade County .....	98
Monroe County .....	245
<b>Section B – Model Network Attribute Data.....</b>	<b>261</b>
<b>Section C – Shelter Database.....</b>	<b>269</b>
Broward County.....	270
Miami-Dade County .....	271
Monroe County .....	273
<b>Section D – Behavioral Data .....</b>	<b>274</b>
Broward County.....	276
Miami-Dade County .....	280
Monroe County .....	284
<b>Section E – Evacuation Zones .....</b>	<b>288</b>
Broward County.....	289
Miami-Dade County .....	290
Monroe County .....	291
<b>Section F – Model Output for Base Scenarios .....</b>	<b>292</b>
<b>Section G - Model Output for Operational Scenarios.....</b>	<b>323</b>

*This page intentionally left blank.*

## Introduction

This volume contains the data used in the evacuation transportation analysis presented in volume 4. The data is divided into seven different sections, with the first five sections representing the "input" data that was used to develop the transportation analysis model. The last two sections represent the "output" data for each of the different model scenarios. Volume 4-11 contains a discussion about each of these data items and how the information presented here was used in the analysis. Volume 8-11 includes a more detailed data dictionary. The seven sections included in this volume include the following:

Section A – Transportation Evacuation Zone (TEZ) Data

Section B – Model Network Attribute Data

Section C – Shelter Database

Section D – Behavioral Data

Section E – Evacuation Zones

Section F – Model Output for Base Scenarios

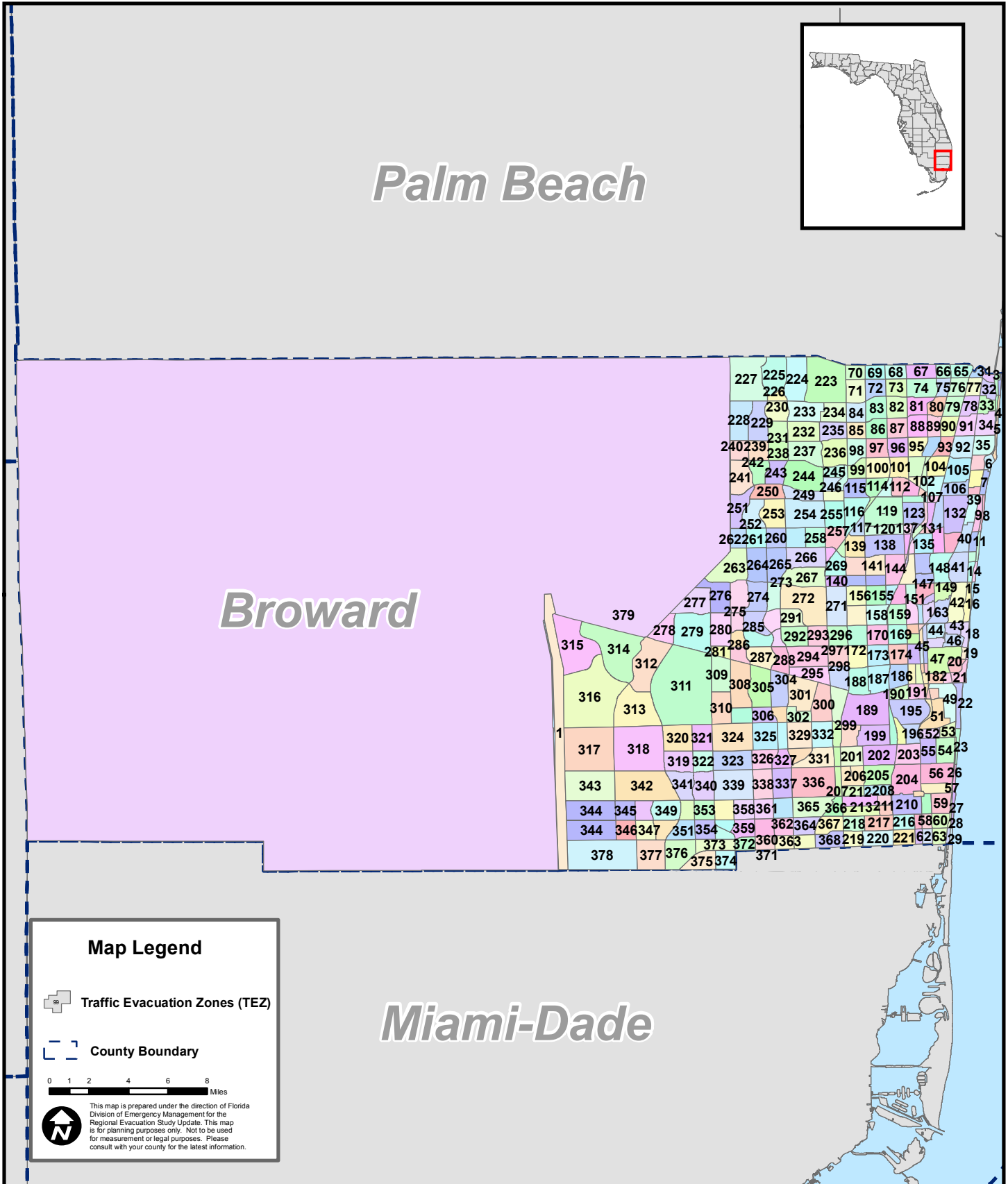
Section G – Model Output for Operational Scenarios

# **Section A**

## **Transportation Evacuation Zone (TEZ) Data**

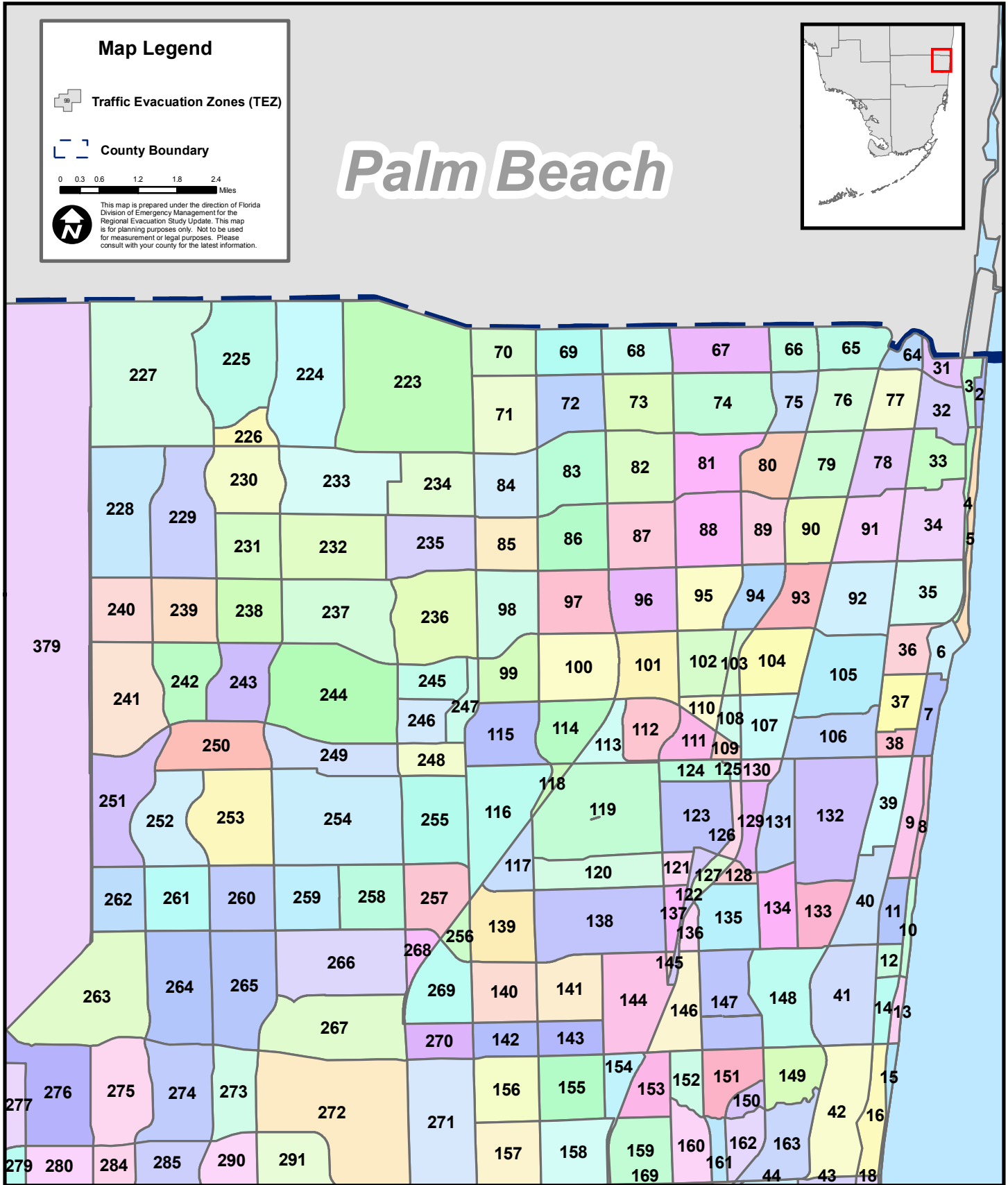


# Figure A-1 Broward County Model Zone System



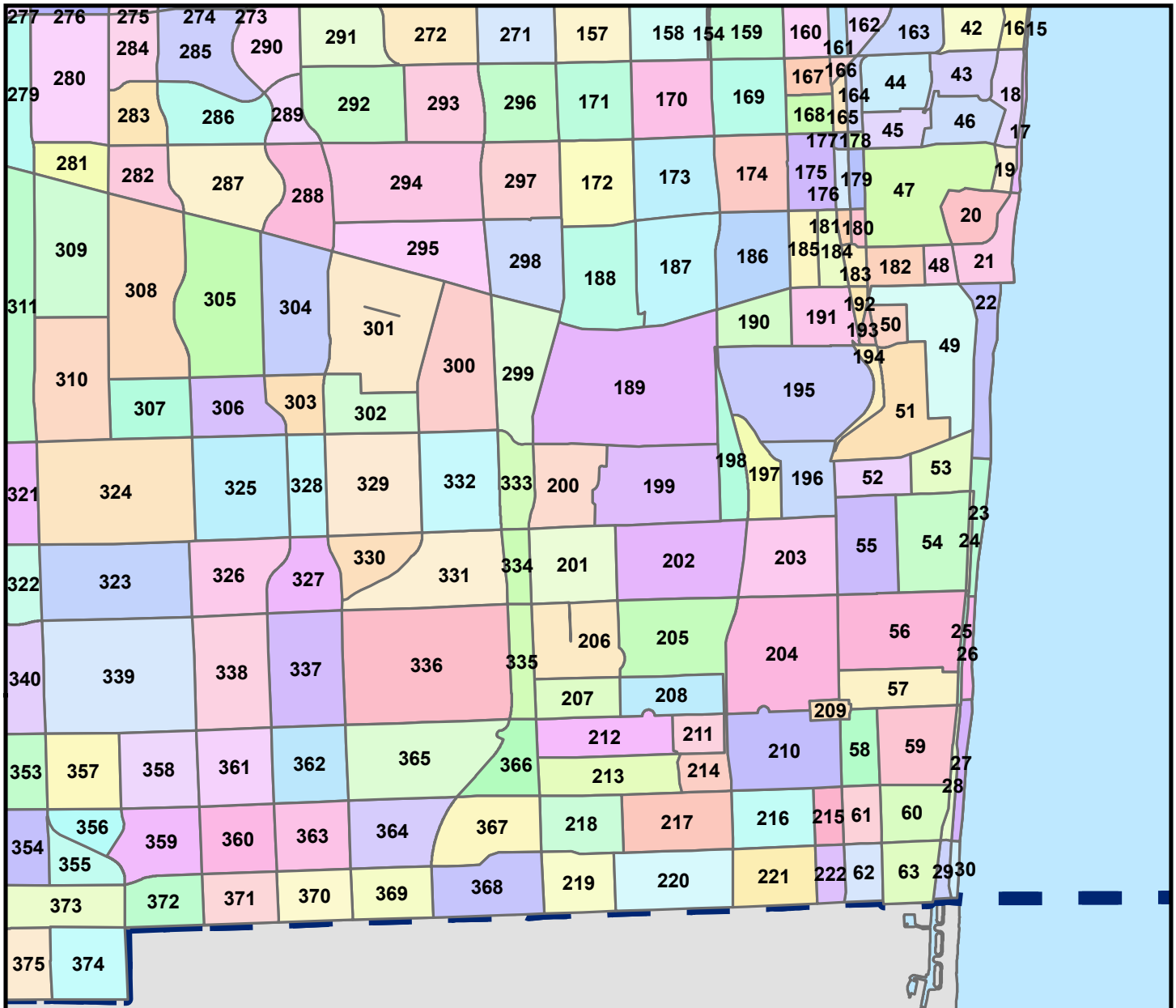


# Figure A-2 Broward County Model Zone System





# Figure A-3 Broward County Model Zone System



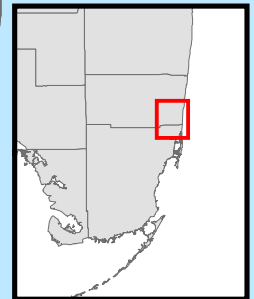
**Map Legend**

- Traffic Evacuation Zones (TEZ)
- County Boundary

0 0.3 0.6 1.2 1.8 2.4 Miles

This map is prepared under the direction of Florida Division of Emergency Management for the Regional Evacuation Study Update. This map is for planning purposes only. Not to be used for measurement or legal purposes. Please consult with your county for the latest information.

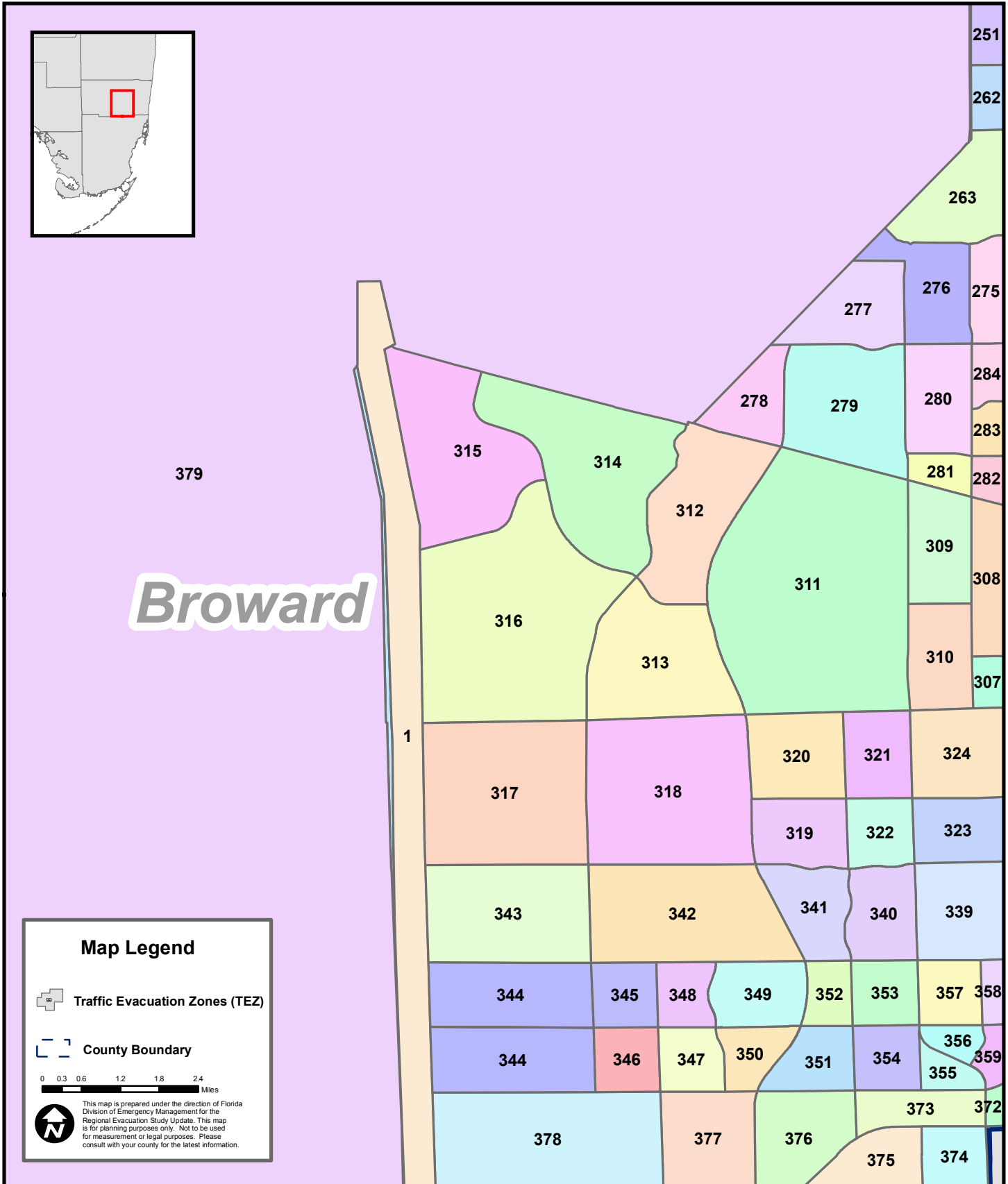
# Miami-Dade





# Figure A-4

## Broward County Model Zone System





Section A Transportation Evacuation Zones (TEZ) Broward County

SWTEZ	RGN	CNTY	STORM	PCAT1	PCAT2	PCAT3	PCAT4	PCAT5	PCAT6	DSSB_06	DMSB_06	DTSB_06	PCSSO_06	PCMSO_06	PCTSO_06
3	6	39	0	100	0	0	0	0	0	0	0	1628	0.00	0.00	0.60
4	6	39	0	100	0	0	0	0	0	0	0	628	0.00	0.00	0.48
5	6	39	0	100	0	0	0	0	0	0	0	1585	0.00	0.00	0.61
6	6	39	0	100	0	0	0	0	0	0	0	1518	0.00	0.00	0.57
79	6	39	0	0	0	0	0	0	100	0	0	2034	0.00	0.00	0.82
80	6	39	0	0	0	0	0	0	100	0	0	1704	0.00	0.00	0.84
81	6	39	0	0	0	0	0	0	100	0	0	1069	0.00	0.00	0.94
82	6	39	0	0	0	0	0	0	100	0	0	1864	0.00	0.00	0.82
139	6	39	0	0	0	0	0	0	100	0	0	190	0.00	0.00	0.95
140	6	39	0	0	0	0	0	0	100	0	0	1695	0.00	0.00	0.91
141	6	39	0	0	0	0	0	0	100	0	0	1849	0.00	0.00	0.86
142	6	39	0	0	0	0	0	0	100	0	0	855	0.00	0.00	0.94
211	6	39	0	0	0	0	0	0	100	0	0	828	0.00	0.00	0.91
212	6	39	0	0	0	0	0	0	100	0	0	2813	0.00	0.00	0.92
213	6	39	0	0	0	0	0	0	100	0	0	4075	0.00	0.00	0.78
214	6	39	0	0	0	0	0	0	100	0	0	437	0.00	0.00	0.66
295	6	39	0	0	0	0	0	0	100	0	0	1612	0.00	0.00	0.99
296	6	39	0	0	0	0	0	0	100	0	0	1887	0.00	0.00	0.94
297	6	39	0	0	0	0	0	0	100	0	0	658	0.00	0.00	0.97
298	6	39	0	0	0	0	0	0	100	0	0	2242	0.00	0.00	0.92
327	6	39	0	0	0	0	0	0	100	0	0	3	0.00	0.00	1.00
328	6	39	0	0	0	0	0	0	100	0	0	273	0.00	0.00	1.00
329	6	39	0	0	0	0	0	0	100	0	0	779	0.00	0.00	0.94
330	6	39	0	0	0	0	0	0	100	0	0	2358	0.00	0.00	0.95
375	6	39	0	0	0	0	0	0	100	0	0	2816	0.00	0.00	0.84
376	6	39	0	0	0	0	0	0	100	0	0	1410	0.00	0.00	0.92
377	6	39	0	0	0	0	0	0	100	0	0	3538	0.00	0.00	0.86
378	6	39	0	0	0	0	0	0	100	0	0	1718	0.00	0.00	0.90
1	6	39	0	0	0	0	0	0	100	0	0	0	0.00	0.00	0.00
2	6	39	0	100	0	0	0	0	0	0	0	670	0.00	0.00	0.42
7	6	39	0	100	0	0	0	0	0	0	0	4697	0.00	0.00	0.51
8	6	39	0	100	0	0	0	0	0	0	0	4018	0.00	0.00	0.45
9	6	39	0	100	0	0	0	0	0	0	0	2937	0.00	0.00	0.58
10	6	39	0	100	0	0	0	0	0	0	0	1965	0.00	0.00	0.35
11	6	39	0	100	0	0	0	0	0	0	0	1311	0.00	0.00	0.72
12	6	39	0	100	0	0	0	0	0	0	0	883	0.00	0.00	0.57
13	6	39	0	100	0	0	0	0	0	0	0	4772	0.00	0.00	0.53
14	6	39	0	100	0	0	0	0	0	0	0	2022	0.00	0.00	0.63
15	6	39	0	100	0	0	0	0	0	0	0	729	0.00	0.00	0.59
16	6	39	0	100	0	0	0	0	0	0	0	2210	0.00	0.00	0.65
17	6	39	0	100	0	0	0	0	0	0	0	0	0.00	0.00	0.00
18	6	39	0	100	0	0	0	0	0	0	0	2871	0.00	0.00	0.50
19	6	39	0	100	0	0	0	0	0	0	0	305	0.00	0.00	0.52
20	6	39	0	100	0	0	0	0	0	0	0	456	0.00	0.00	0.62
21	6	39	0	100	0	0	0	0	0	0	0	2361	0.00	0.00	0.49
22	6	39	0	100	0	0	0	0	0	0	0	0	0.00	0.00	0.00
23	6	39	0	100	0	0	0	0	0	0	0	346	0.00	0.00	0.61
24	6	39	0	100	0	0	0	0	0	0	0	52	0.00	0.00	0.79
25	6	39	0	100	0	0	0	0	0	0	0	118	0.00	0.00	0.53
26	6	39	0	100	0	0	0	0	0	0	0	1709	0.00	0.00	0.42
27	6	39	0	100	0	0	0	0	0	0	0	5912	0.00	0.00	0.56
28	6	39	0	100	0	0	0	0	0	0	0	1350	0.00	0.00	0.61
29	6	39	0	100	0	0	0	0	0	0	0	3330	0.00	0.00	0.60
30	6	39	0	100	0	0	0	0	0	0	0	2978	0.00	0.00	0.47
31	6	39	0	0	0	100	0	0	0	0	0	789	0.00	0.00	0.72
32	6	39	0	0	0	100	0	0	0	0	0	1340	0.00	0.00	0.93
33	6	39	0	0	0	100	0	0	0	0	0	1589	0.00	0.00	0.91
34	6	39	0	0	0	100	0	0	0	0	0	3358	0.00	0.00	0.81
35	6	39	0	0	0	100	0	0	0	0	0	2193	0.00	0.00	0.86
36	6	39	0	0	0	100	0	0	0	0	0	1529	0.00	0.00	0.84
37	6	39	0	0	0	100	0	0	0	0	0	1823	0.00	0.00	0.83

Section A Transportation Evacuation Zones (TEZ) Broward County

SWTEZ	RGN	CNTY	ODSSB_06	ODMSB_06	ODTSB_06	PHSSB_06	PHMSB_06	PHTSB_06	PSSB_06	PMSB_06	PTSB_06	VHSSB_06
3	6	39	0	0	971	0.00	0.00	1.85	0	0	1795	0.00
4	6	39	0	0	301	0.00	0.00	1.72	0	0	519	0.00
5	6	39	0	0	966	0.00	0.00	1.66	0	0	1603	0.00
6	6	39	0	0	872	0.00	0.00	1.77	0	0	1545	0.00
79	6	39	0	0	1662	0.00	0.00	3.46	0	0	5756	0.00
80	6	39	0	0	1425	0.00	0.00	1.75	0	0	2500	0.00
81	6	39	0	0	1002	0.00	0.00	2.08	0	0	2088	0.00
82	6	39	0	0	1526	0.00	0.00	2.10	0	0	3200	0.00
139	6	39	0	0	181	0.00	0.00	1.92	0	0	348	0.00
140	6	39	0	0	1544	0.00	0.00	3.23	0	0	4989	0.00
141	6	39	0	0	1584	0.00	0.00	2.27	0	0	3595	0.00
142	6	39	0	0	802	0.00	0.00	3.36	0	0	2693	0.00
211	6	39	0	0	754	0.00	0.00	1.94	0	0	1465	0.00
212	6	39	0	0	2591	0.00	0.00	2.43	0	0	6287	0.00
213	6	39	0	0	3176	0.00	0.00	1.77	0	0	5620	0.00
214	6	39	0	0	287	0.00	0.00	1.29	0	0	369	0.00
295	6	39	0	0	1594	0.00	0.00	3.01	0	0	4804	0.00
296	6	39	0	0	1779	0.00	0.00	3.26	0	0	5807	0.00
297	6	39	0	0	639	0.00	0.00	2.97	0	0	1896	0.00
298	6	39	0	0	2067	0.00	0.00	3.34	0	0	6900	0.00
327	6	39	0	0	3	0.00	0.00	3.00	0	0	9	0.00
328	6	39	0	0	272	0.00	0.00	2.00	0	0	545	0.00
329	6	39	0	0	734	0.00	0.00	2.57	0	0	1888	0.00
330	6	39	0	0	2233	0.00	0.00	2.81	0	0	6276	0.00
375	6	39	0	0	2370	0.00	0.00	2.60	0	0	6162	0.00
376	6	39	0	0	1295	0.00	0.00	3.48	0	0	4505	0.00
377	6	39	0	0	3042	0.00	0.00	2.61	0	0	7943	0.00
378	6	39	0	0	1539	0.00	0.00	2.88	0	0	4440	0.00
1	6	39	0	0	0	0.00	0.00	0.00	0	0	0	0.00
2	6	39	0	0	281	0.00	0.00	1.62	0	0	456	0.00
7	6	39	0	0	2401	0.00	0.00	1.54	0	0	3700	0.00
8	6	39	0	0	1826	0.00	0.00	1.63	0	0	2969	0.00
9	6	39	0	0	1691	0.00	0.00	1.66	0	0	2815	0.00
10	6	39	0	0	685	0.00	0.00	1.62	0	0	1107	0.00
11	6	39	0	0	950	0.00	0.00	2.00	0	0	1902	0.00
12	6	39	0	0	499	0.00	0.00	1.69	0	0	841	0.00
13	6	39	0	0	2522	0.00	0.00	1.59	0	0	4007	0.00
14	6	39	0	0	1271	0.00	0.00	1.61	0	0	2046	0.00
15	6	39	0	0	428	0.00	0.00	1.85	0	0	792	0.00
16	6	39	0	0	1430	0.00	0.00	1.67	0	0	2393	0.00
17	6	39	0	0	0	0.00	0.00	0.00	0	0	0	0.00
18	6	39	0	0	1434	0.00	0.00	1.48	0	0	2125	0.00
19	6	39	0	0	159	0.00	0.00	1.58	0	0	251	0.00
20	6	39	0	0	282	0.00	0.00	2.08	0	0	587	0.00
21	6	39	0	0	1158	0.00	0.00	1.71	0	0	1980	0.00
22	6	39	0	0	0	0.00	0.00	0.00	0	0	0	0.00
23	6	39	0	0	212	0.00	0.00	1.58	0	0	336	0.00
24	6	39	0	0	41	0.00	0.00	2.17	0	0	89	0.00
25	6	39	0	0	62	0.00	0.00	1.77	0	0	110	0.00
26	6	39	0	0	723	0.00	0.00	1.63	0	0	1182	0.00
27	6	39	0	0	3315	0.00	0.00	1.60	0	0	5289	0.00
28	6	39	0	0	819	0.00	0.00	1.58	0	0	1293	0.00
29	6	39	0	0	1999	0.00	0.00	1.57	0	0	3138	0.00
30	6	39	0	0	1414	0.00	0.00	1.60	0	0	2268	0.00
31	6	39	0	0	565	0.00	0.00	1.63	0	0	919	0.00
32	6	39	0	0	1249	0.00	0.00	2.18	0	0	2722	0.00
33	6	39	0	0	1441	0.00	0.00	2.35	0	0	3380	0.00
34	6	39	0	0	2715	0.00	0.00	2.03	0	0	5525	0.00
35	6	39	0	0	1894	0.00	0.00	2.27	0	0	4292	0.00
36	6	39	0	0	1278	0.00	0.00	1.93	0	0	2462	0.00
37	6	39	0	0	1513	0.00	0.00	2.00	0	0	3021	0.00

Section A Transportation Evacuation Zones (TEZ) Broward County

SWTEZ	RGN	CNTY	VHMSB_06	VHTSB_06	VSSB_06	VMSB_06	VTSB_06	D_MB_06	PC_MO_06	O_MB_06	PH_MO_06	P_MB_06
3	6	39	0.00	1.20	0	0	1164	0	0.00	0	0.00	0
4	6	39	0.00	1.22	0	0	366	0	0.00	0	0.00	0
5	6	39	0.00	1.36	0	0	1315	0	0.00	0	0.00	0
6	6	39	0.00	1.43	0	0	1245	0	0.00	0	0.00	0
79	6	39	0.00	1.72	0	0	2862	264	0.58	153	1.52	233
80	6	39	0.00	1.13	0	0	1611	785	0.62	483	1.63	787
81	6	39	0.00	1.62	0	0	1619	0	0.00	0	0.00	0
82	6	39	0.00	1.47	0	0	2246	0	0.00	0	0.00	0
139	6	39	0.00	1.55	0	0	281	307	0.79	243	1.72	419
140	6	39	0.00	1.83	0	0	2826	0	0.00	0	0.00	0
141	6	39	0.00	1.37	0	0	2168	0	0.00	0	0.00	0
142	6	39	0.00	1.64	0	0	1316	166	0.78	129	2.51	324
211	6	39	0.00	1.39	0	0	1047	0	0.00	0	0.00	0
212	6	39	0.00	1.52	0	0	3947	0	0.00	0	0.00	0
213	6	39	0.00	1.01	0	0	3212	0	0.00	0	0.00	0
214	6	39	0.00	0.76	0	0	219	234	0.84	197	1.96	387
295	6	39	0.00	2.19	0	0	3495	0	0.00	0	0.00	0
296	6	39	0.00	1.84	0	0	3280	0	0.00	0	0.00	0
297	6	39	0.00	1.94	0	0	1240	28	0.75	21	2.43	51
298	6	39	0.00	1.82	0	0	3768	114	0.75	86	2.43	209
327	6	39	0.00	1.67	0	0	5	0	0.00	0	0.00	0
328	6	39	0.00	1.76	0	0	479	153	0.82	125	2.30	288
329	6	39	0.00	1.93	0	0	1413	42	0.76	32	2.41	77
330	6	39	0.00	1.62	0	0	3614	0	0.00	0	0.00	0
375	6	39	0.00	1.69	0	0	3995	0	0.00	0	0.00	0
376	6	39	0.00	1.98	0	0	2569	0	0.00	0	0.00	0
377	6	39	0.00	1.64	0	0	4987	0	0.00	0	0.00	0
378	6	39	0.00	1.73	0	0	2661	0	0.00	0	0.00	0
1	6	39	0.00	0.00	0	0	0	559	0.90	505	2.82	1422
2	6	39	0.00	1.11	0	0	311	0	0.00	0	0.00	0
7	6	39	0.00	1.06	0	0	2534	0	0.00	0	0.00	0
8	6	39	0.00	1.18	0	0	2150	0	0.00	0	0.00	0
9	6	39	0.00	1.31	0	0	2216	0	0.00	0	0.00	0
10	6	39	0.00	1.21	0	0	832	0	0.00	0	0.00	0
11	6	39	0.00	1.55	0	0	1472	0	0.00	0	0.00	0
12	6	39	0.00	1.24	0	0	619	0	0.00	0	0.00	0
13	6	39	0.00	1.08	0	0	2722	0	0.00	0	0.00	0
14	6	39	0.00	1.06	0	0	1342	0	0.00	0	0.00	0
15	6	39	0.00	1.39	0	0	593	0	0.00	0	0.00	0
16	6	39	0.00	1.35	0	0	1924	0	0.00	0	0.00	0
17	6	39	0.00	0.00	0	0	0	0	0.00	0	0.00	0
18	6	39	0.00	1.00	0	0	1434	0	0.00	0	0.00	0
19	6	39	0.00	1.33	0	0	211	0	0.00	0	0.00	0
20	6	39	0.00	1.81	0	0	511	0	0.00	0	0.00	0
21	6	39	0.00	1.31	0	0	1513	0	0.00	0	0.00	0
22	6	39	0.00	0.00	0	0	0	0	0.00	0	0.00	0
23	6	39	0.00	1.48	0	0	314	0	0.00	0	0.00	0
24	6	39	0.00	0.93	0	0	38	0	0.00	0	0.00	0
25	6	39	0.00	1.23	0	0	76	0	0.00	0	0.00	0
26	6	39	0.00	1.23	0	0	892	0	0.00	0	0.00	0
27	6	39	0.00	0.95	0	0	3147	0	0.00	0	0.00	0
28	6	39	0.00	0.84	0	0	692	0	0.00	0	0.00	0
29	6	39	0.00	0.78	0	0	1551	0	0.00	0	0.00	0
30	6	39	0.00	0.83	0	0	1171	0	0.00	0	0.00	0
31	6	39	0.00	1.30	0	0	735	0	0.00	0	0.00	0
32	6	39	0.00	1.65	0	0	2061	0	0.00	0	0.00	0
33	6	39	0.00	1.69	0	0	2436	0	0.00	0	0.00	0
34	6	39	0.00	1.54	0	0	4186	0	0.00	0	0.00	0
35	6	39	0.00	1.74	0	0	3304	0	0.00	0	0.00	0
36	6	39	0.00	1.49	0	0	1905	0	0.00	0	0.00	0
37	6	39	0.00	1.52	0	0	2303	0	0.00	0	0.00	0

Section A Transportation Evacuation Zones (TEZ) Broward County

SWTEZ	RGN	CNTY	VH_MB_06	V_MB_06	HM_U_06	HM_O_06	HM_OU_06	HM_PH_06	HM_P_06	HM_VH_06	HM_V_06	DSSB_10
3	6	39	0.00	0	153	0.86	132	1.50	198	1.05	139	0
4	6	39	0.00	0	0	0.00	0	0.00	0	0.00	0	0
5	6	39	0.00	0	265	0.86	228	1.50	342	1.05	239	0
6	6	39	0.00	0	319	0.86	274	1.50	411	1.05	288	0
79	6	39	1.12	171	103	0.86	89	1.51	134	1.04	93	0
80	6	39	1.33	644	414	0.86	356	1.50	534	1.05	374	0
81	6	39	0.00	0	0	0.00	0	0.00	0	0.00	0	0
82	6	39	0.00	0	0	0.00	0	0.00	0	0.00	0	0
139	6	39	1.10	268	224	0.86	193	1.50	290	1.05	203	0
140	6	39	0.00	0	103	0.86	89	1.51	134	1.04	93	0
141	6	39	0.00	0	0	0.00	0	0.00	0	0.00	0	0
142	6	39	1.33	171	0	0.00	0	0.00	0	0.00	0	0
211	6	39	0.00	0	0	0.00	0	0.00	0	0.00	0	0
212	6	39	0.00	0	58	0.86	50	1.50	75	1.06	53	0
213	6	39	0.00	0	20	0.85	17	1.53	26	1.06	18	0
214	6	39	1.15	226	0	0.00	0	0.00	0	0.00	0	0
295	6	39	0.00	0	0	0.00	0	0.00	0	0.00	0	0
296	6	39	0.00	0	76	0.86	65	1.51	98	1.05	68	0
297	6	39	1.67	35	21	0.86	18	1.50	27	1.06	19	0
298	6	39	1.44	124	10	0.90	9	1.56	14	1.00	9	0
327	6	39	0.00	0	0	0.00	0	0.00	0	0.00	0	0
328	6	39	1.94	242	200	0.86	172	1.50	258	1.05	181	0
329	6	39	1.84	59	0	0.00	0	0.00	0	0.00	0	0
330	6	39	0.00	0	0	0.00	0	0.00	0	0.00	0	0
375	6	39	0.00	0	0	0.00	0	0.00	0	0.00	0	0
376	6	39	0.00	0	0	0.00	0	0.00	0	0.00	0	0
377	6	39	0.00	0	0	0.00	0	0.00	0	0.00	0	0
378	6	39	0.00	0	0	0.00	0	0.00	0	0.00	0	0
1	6	39	1.84	931	0	0.00	0	0.00	0	0.00	0	0
2	6	39	0.00	0	772	0.86	664	1.50	996	1.05	697	0
7	6	39	0.00	0	516	0.86	444	1.50	666	1.05	466	0
8	6	39	0.00	0	627	0.86	539	1.50	809	1.05	566	0
9	6	39	0.00	0	214	0.86	184	1.50	276	1.05	193	0
10	6	39	0.00	0	812	0.86	698	1.50	1047	1.05	733	0
11	6	39	0.00	0	205	0.86	176	1.50	264	1.05	185	0
12	6	39	0.00	0	73	0.86	63	1.51	95	1.05	66	0
13	6	39	0.00	0	841	0.86	723	1.50	1085	1.05	759	0
14	6	39	0.00	0	167	0.86	144	1.50	216	1.05	151	0
15	6	39	0.00	0	433	0.86	372	1.50	558	1.05	391	0
16	6	39	0.00	0	287	0.86	247	1.50	371	1.05	259	0
17	6	39	0.00	0	223	0.86	192	1.50	288	1.05	202	0
18	6	39	0.00	0	3792	0.86	3261	1.50	4892	1.05	3425	0
19	6	39	0.00	0	827	0.86	711	1.50	1067	1.05	747	0
20	6	39	0.00	0	614	0.86	528	1.50	793	1.05	554	0
21	6	39	0.00	0	931	0.86	801	1.50	1202	1.05	841	0
22	6	39	0.00	0	0	0.00	0	0.00	0	0.00	0	0
23	6	39	0.00	0	330	0.86	284	1.50	426	1.05	298	0
24	6	39	0.00	0	58	0.86	50	1.50	75	1.06	53	0
25	6	39	0.00	0	99	0.86	85	1.51	128	1.05	89	0
26	6	39	0.00	0	1170	0.86	1006	1.50	1509	1.05	1056	0
27	6	39	0.00	0	1533	0.86	1318	1.50	1977	1.05	1384	0
28	6	39	0.00	0	630	0.86	542	1.50	813	1.05	569	0
29	6	39	0.00	0	273	0.86	235	1.50	353	1.05	247	0
30	6	39	0.00	0	188	0.86	162	1.50	243	1.05	170	0
31	6	39	0.00	0	0	0.00	0	0.00	0	0.00	0	0
32	6	39	0.00	0	0	0.00	0	0.00	0	0.00	0	0
33	6	39	0.00	0	0	0.00	0	0.00	0	0.00	0	0
34	6	39	0.00	0	0	0.00	0	0.00	0	0.00	0	0
35	6	39	0.00	0	0	0.00	0	0.00	0	0.00	0	0
36	6	39	0.00	0	0	0.00	0	0.00	0	0.00	0	0
37	6	39	0.00	0	0	0.00	0	0.00	0	0.00	0	0

Section A Transportation Evacuation Zones (TEZ) Broward County

SWTEZ	RGN	CNTY	DMSB_10	DTSB_10	PCSSO_10	PCMSO_10	PCTSO_10	ODSSB_10	ODMSB_10	ODTSB_10	PHSSB_10	PHMSB_10
3	6	39	0	1646	0.00	0.00	0.56	0	0	925	0.00	0.00
4	6	39	0	633	0.00	0.00	0.45	0	0	282	0.00	0.00
5	6	39	0	1590	0.00	0.00	0.58	0	0	917	0.00	0.00
6	6	39	0	1529	0.00	0.00	0.54	0	0	827	0.00	0.00
79	6	39	0	2102	0.00	0.00	0.80	0	0	1684	0.00	0.00
80	6	39	0	1705	0.00	0.00	0.82	0	0	1395	0.00	0.00
81	6	39	0	1070	0.00	0.00	0.93	0	0	995	0.00	0.00
82	6	39	0	1865	0.00	0.00	0.80	0	0	1492	0.00	0.00
139	6	39	0	191	0.00	0.00	0.97	0	0	185	0.00	0.00
140	6	39	0	1701	0.00	0.00	0.90	0	0	1531	0.00	0.00
141	6	39	0	1859	0.00	0.00	0.84	0	0	1562	0.00	0.00
142	6	39	0	906	0.00	0.00	0.95	0	0	858	0.00	0.00
211	6	39	0	828	0.00	0.00	0.90	0	0	746	0.00	0.00
212	6	39	0	2810	0.00	0.00	0.91	0	0	2558	0.00	0.00
213	6	39	0	4135	0.00	0.00	0.76	0	0	3123	0.00	0.00
214	6	39	0	438	0.00	0.00	0.63	0	0	274	0.00	0.00
295	6	39	0	1618	0.00	0.00	0.98	0	0	1584	0.00	0.00
296	6	39	0	1940	0.00	0.00	0.94	0	0	1817	0.00	0.00
297	6	39	0	685	0.00	0.00	0.97	0	0	665	0.00	0.00
298	6	39	0	2276	0.00	0.00	0.92	0	0	2083	0.00	0.00
327	6	39	0	88	0.00	0.00	0.99	0	0	87	0.00	0.00
328	6	39	0	285	0.00	0.00	1.00	0	0	285	0.00	0.00
329	6	39	0	916	0.00	0.00	0.94	0	0	862	0.00	0.00
330	6	39	0	2387	0.00	0.00	0.94	0	0	2245	0.00	0.00
375	6	39	0	3036	0.00	0.00	0.82	0	0	2502	0.00	0.00
376	6	39	0	1596	0.00	0.00	0.91	0	0	1459	0.00	0.00
377	6	39	0	3561	0.00	0.00	0.85	0	0	3010	0.00	0.00
378	6	39	0	2170	0.00	0.00	0.89	0	0	1936	0.00	0.00
1	6	39	0	0	0.00	0.00	0.00	0	0	1	0.00	0.00
2	6	39	0	670	0.00	0.00	0.39	0	0	259	0.00	0.00
7	6	39	0	4843	0.00	0.00	0.48	0	0	2308	0.00	0.00
8	6	39	0	4266	0.00	0.00	0.42	0	0	1791	0.00	0.00
9	6	39	0	3002	0.00	0.00	0.54	0	0	1625	0.00	0.00
10	6	39	0	1993	0.00	0.00	0.32	0	0	635	0.00	0.00
11	6	39	0	1325	0.00	0.00	0.70	0	0	922	0.00	0.00
12	6	39	0	898	0.00	0.00	0.53	0	0	477	0.00	0.00
13	6	39	0	4772	0.00	0.00	0.49	0	0	2354	0.00	0.00
14	6	39	0	2053	0.00	0.00	0.59	0	0	1218	0.00	0.00
15	6	39	0	732	0.00	0.00	0.55	0	0	404	0.00	0.00
16	6	39	0	2217	0.00	0.00	0.62	0	0	1364	0.00	0.00
17	6	39	0	0	0.00	0.00	0.00	0	0	0	0.00	0.00
18	6	39	0	2905	0.00	0.00	0.46	0	0	1343	0.00	0.00
19	6	39	0	305	0.00	0.00	0.49	0	0	149	0.00	0.00
20	6	39	0	464	0.00	0.00	0.59	0	0	272	0.00	0.00
21	6	39	0	2365	0.00	0.00	0.46	0	0	1078	0.00	0.00
22	6	39	0	0	0.00	0.00	0.00	0	0	0	0.00	0.00
23	6	39	0	350	0.00	0.00	0.57	0	0	201	0.00	0.00
24	6	39	0	52	0.00	0.00	0.79	0	0	41	0.00	0.00
25	6	39	0	120	0.00	0.00	0.52	0	0	62	0.00	0.00
26	6	39	0	1782	0.00	0.00	0.39	0	0	693	0.00	0.00
27	6	39	0	6132	0.00	0.00	0.53	0	0	3222	0.00	0.00
28	6	39	0	1350	0.00	0.00	0.57	0	0	772	0.00	0.00
29	6	39	0	3358	0.00	0.00	0.57	0	0	1902	0.00	0.00
30	6	39	0	3850	0.00	0.00	0.44	0	0	1678	0.00	0.00
31	6	39	0	791	0.00	0.00	0.69	0	0	544	0.00	0.00
32	6	39	0	1340	0.00	0.00	0.92	0	0	1239	0.00	0.00
33	6	39	0	1592	0.00	0.00	0.90	0	0	1425	0.00	0.00
34	6	39	0	3466	0.00	0.00	0.79	0	0	2723	0.00	0.00
35	6	39	0	2224	0.00	0.00	0.85	0	0	1885	0.00	0.00
36	6	39	0	1533	0.00	0.00	0.82	0	0	1251	0.00	0.00
37	6	39	0	1832	0.00	0.00	0.81	0	0	1484	0.00	0.00

Section A Transportation Evacuation Zones (TEZ) Broward County

SWTEZ	RGN	CNTY	PHTSB_10	PSSB_10	PMSB_10	PTSB_10	VHSSB_10	VHMSB_10	VHTSB_10	VSSB_10	VMSB_10	VTSB_10	D_MB_10
3	6	39	1.87	0	0	1733	0.00	0.00	1.20	0	0	1112	0
4	6	39	1.74	0	0	492	0.00	0.00	1.22	0	0	344	0
5	6	39	1.68	0	0	1537	0.00	0.00	1.36	0	0	1249	0
6	6	39	1.79	0	0	1484	0.00	0.00	1.43	0	0	1183	0
79	6	39	3.54	0	0	5961	0.00	0.00	1.73	0	0	2912	264
80	6	39	1.77	0	0	2471	0.00	0.00	1.13	0	0	1579	785
81	6	39	2.11	0	0	2096	0.00	0.00	1.62	0	0	1614	0
82	6	39	2.12	0	0	3166	0.00	0.00	1.48	0	0	2206	0
139	6	39	1.92	0	0	356	0.00	0.00	1.68	0	0	310	307
140	6	39	3.28	0	0	5020	0.00	0.00	1.83	0	0	2804	0
141	6	39	2.30	0	0	3585	0.00	0.00	1.37	0	0	2138	0
142	6	39	3.44	0	0	2949	0.00	0.00	1.65	0	0	1412	166
211	6	39	1.96	0	0	1465	0.00	0.00	1.39	0	0	1039	0
212	6	39	2.45	0	0	6274	0.00	0.00	1.53	0	0	3916	0
213	6	39	1.79	0	0	5603	0.00	0.00	1.01	0	0	3159	0
214	6	39	1.30	0	0	357	0.00	0.00	0.76	0	0	209	234
295	6	39	3.03	0	0	4795	0.00	0.00	2.19	0	0	3474	0
296	6	39	3.31	0	0	6014	0.00	0.00	1.84	0	0	3340	0
297	6	39	2.99	0	0	1990	0.00	0.00	1.94	0	0	1291	28
298	6	39	3.39	0	0	7052	0.00	0.00	1.83	0	0	3802	114
327	6	39	3.13	0	0	272	0.00	0.00	1.77	0	0	154	0
328	6	39	2.04	0	0	581	0.00	0.00	1.82	0	0	520	153
329	6	39	2.63	0	0	2266	0.00	0.00	1.93	0	0	1662	42
330	6	39	2.84	0	0	6377	0.00	0.00	1.62	0	0	3636	0
375	6	39	2.64	0	0	6604	0.00	0.00	1.69	0	0	4228	0
376	6	39	3.48	0	0	5083	0.00	0.00	1.97	0	0	2881	0
377	6	39	2.66	0	0	7995	0.00	0.00	1.65	0	0	4955	0
378	6	39	3.06	0	0	5924	0.00	0.00	1.76	0	0	3409	0
1	6	39	3.00	0	0	3	0.00	0.00	2.00	0	0	2	559
2	6	39	1.64	0	0	426	0.00	0.00	1.10	0	0	286	0
7	6	39	1.56	0	0	3609	0.00	0.00	1.06	0	0	2450	0
8	6	39	1.65	0	0	2960	0.00	0.00	1.18	0	0	2114	0
9	6	39	1.68	0	0	2738	0.00	0.00	1.31	0	0	2132	0
10	6	39	1.63	0	0	1038	0.00	0.00	1.22	0	0	772	0
11	6	39	2.03	0	0	1871	0.00	0.00	1.56	0	0	1434	0
12	6	39	1.71	0	0	817	0.00	0.00	1.25	0	0	595	0
13	6	39	1.61	0	0	3786	0.00	0.00	1.08	0	0	2540	0
14	6	39	1.63	0	0	1986	0.00	0.00	1.06	0	0	1289	0
15	6	39	1.88	0	0	760	0.00	0.00	1.39	0	0	560	0
16	6	39	1.70	0	0	2313	0.00	0.00	1.35	0	0	1840	0
17	6	39	0.00	0	0	0	0.00	0.00	0.00	0	0	0	0
18	6	39	1.50	0	0	2015	0.00	0.00	1.00	0	0	1344	0
19	6	39	1.60	0	0	238	0.00	0.00	1.32	0	0	197	0
20	6	39	2.11	0	0	573	0.00	0.00	1.81	0	0	492	0
21	6	39	1.73	0	0	1867	0.00	0.00	1.31	0	0	1414	0
22	6	39	0.00	0	0	0	0.00	0.00	0.00	0	0	0	0
23	6	39	1.60	0	0	322	0.00	0.00	1.48	0	0	298	0
24	6	39	2.17	0	0	89	0.00	0.00	0.93	0	0	38	0
25	6	39	1.79	0	0	111	0.00	0.00	1.23	0	0	76	0
26	6	39	1.66	0	0	1149	0.00	0.00	1.24	0	0	857	0
27	6	39	1.62	0	0	5231	0.00	0.00	0.96	0	0	3081	0
28	6	39	1.60	0	0	1234	0.00	0.00	0.85	0	0	655	0
29	6	39	1.59	0	0	3023	0.00	0.00	0.78	0	0	1482	0
30	6	39	1.68	0	0	2812	0.00	0.00	0.83	0	0	1399	0
31	6	39	1.64	0	0	894	0.00	0.00	1.30	0	0	709	0
32	6	39	2.20	0	0	2725	0.00	0.00	1.66	0	0	2052	0
33	6	39	2.37	0	0	3372	0.00	0.00	1.70	0	0	2419	0
34	6	39	2.05	0	0	5594	0.00	0.00	1.54	0	0	4206	0
35	6	39	2.29	0	0	4319	0.00	0.00	1.75	0	0	3301	0
36	6	39	1.95	0	0	2438	0.00	0.00	1.49	0	0	1867	0
37	6	39	2.02	0	0	2994	0.00	0.00	1.53	0	0	2264	0

Section A Transportation Evacuation Zones (TEZ) Broward County

SWTEZ	RGN	CNTY	PC_MO_10	O_MB_10	PH_MO_10	P_MB_10	VH_MB_10	V_MB_10	HM_U_10	HM_O_10	HM_OU_10	HM_PH_10
3	6	39	0.00	0	0.00	0	0.00	0	153	0.86	132	1.50
4	6	39	0.00	0	0.00	0	0.00	0	0	0.00	0	0.00
5	6	39	0.00	0	0.00	0	0.00	0	265	0.86	228	1.50
6	6	39	0.00	0	0.00	0	0.00	0	319	0.86	274	1.50
79	6	39	0.54	143	1.55	221	1.12	160	103	0.86	89	1.51
80	6	39	0.58	453	1.65	749	1.34	606	414	0.86	356	1.50
81	6	39	0.00	0	0.00	0	0.00	0	0	0.00	0	0.00
82	6	39	0.00	0	0.00	0	0.00	0	0	0.00	0	0.00
139	6	39	0.65	200	1.85	370	1.15	229	224	0.86	193	1.50
140	6	39	0.00	0	0.00	0	0.00	0	103	0.86	89	1.51
141	6	39	0.00	0	0.00	0	0.00	0	0	0.00	0	0.00
142	6	39	0.69	115	2.50	288	1.30	150	0	0.00	0	0.00
211	6	39	0.00	0	0.00	0	0.00	0	0	0.00	0	0.00
212	6	39	0.00	0	0.00	0	0.00	0	58	0.86	50	1.50
213	6	39	0.00	0	0.00	0	0.00	0	20	0.85	17	1.53
214	6	39	0.80	188	1.98	372	1.15	216	0	0.00	0	0.00
295	6	39	0.00	0	0.00	0	0.00	0	0	0.00	0	0.00
296	6	39	0.00	0	0.00	0	0.00	0	76	0.86	65	1.51
297	6	39	0.68	19	2.42	46	1.68	32	21	0.86	18	1.50
298	6	39	0.69	79	2.43	192	1.43	113	10	0.90	9	1.56
327	6	39	0.00	0	0.00	0	0.00	0	0	0.00	0	0.00
328	6	39	0.73	111	2.32	258	1.94	215	200	0.86	172	1.50
329	6	39	0.69	29	2.41	70	1.83	53	0	0.00	0	0.00
330	6	39	0.00	0	0.00	0	0.00	0	0	0.00	0	0.00
375	6	39	0.00	0	0.00	0	0.00	0	0	0.00	0	0.00
376	6	39	0.00	0	0.00	0	0.00	0	0	0.00	0	0.00
377	6	39	0.00	0	0.00	0	0.00	0	0	0.00	0	0.00
378	6	39	0.00	0	0.00	0	0.00	0	0	0.00	0	0.00
1	6	39	0.89	496	2.84	1410	1.85	918	0	0.00	0	0.00
2	6	39	0.00	0	0.00	0	0.00	0	772	0.86	664	1.50
7	6	39	0.00	0	0.00	0	0.00	0	516	0.86	444	1.50
8	6	39	0.00	0	0.00	0	0.00	0	627	0.86	539	1.50
9	6	39	0.00	0	0.00	0	0.00	0	214	0.86	184	1.50
10	6	39	0.00	0	0.00	0	0.00	0	812	0.86	698	1.50
11	6	39	0.00	0	0.00	0	0.00	0	205	0.86	176	1.50
12	6	39	0.00	0	0.00	0	0.00	0	73	0.86	63	1.51
13	6	39	0.00	0	0.00	0	0.00	0	841	0.86	723	1.50
14	6	39	0.00	0	0.00	0	0.00	0	272	0.86	234	1.50
15	6	39	0.00	0	0.00	0	0.00	0	433	0.86	372	1.50
16	6	39	0.00	0	0.00	0	0.00	0	287	0.86	247	1.50
17	6	39	0.00	0	0.00	0	0.00	0	223	0.86	192	1.50
18	6	39	0.00	0	0.00	0	0.00	0	4905	0.86	4218	1.50
19	6	39	0.00	0	0.00	0	0.00	0	827	0.86	711	1.50
20	6	39	0.00	0	0.00	0	0.00	0	614	0.86	528	1.50
21	6	39	0.00	0	0.00	0	0.00	0	931	0.86	801	1.50
22	6	39	0.00	0	0.00	0	0.00	0	0	0.00	0	0.00
23	6	39	0.00	0	0.00	0	0.00	0	330	0.86	284	1.50
24	6	39	0.00	0	0.00	0	0.00	0	58	0.86	50	1.50
25	6	39	0.00	0	0.00	0	0.00	0	99	0.86	85	1.51
26	6	39	0.00	0	0.00	0	0.00	0	1395	0.86	1200	1.50
27	6	39	0.00	0	0.00	0	0.00	0	1533	0.86	1318	1.50
28	6	39	0.00	0	0.00	0	0.00	0	630	0.86	542	1.50
29	6	39	0.00	0	0.00	0	0.00	0	273	0.86	235	1.50
30	6	39	0.00	0	0.00	0	0.00	0	188	0.86	162	1.50
31	6	39	0.00	0	0.00	0	0.00	0	29	0.86	25	1.52
32	6	39	0.00	0	0.00	0	0.00	0	0	0.00	0	0.00
33	6	39	0.00	0	0.00	0	0.00	0	0	0.00	0	0.00
34	6	39	0.00	0	0.00	0	0.00	0	0	0.00	0	0.00
35	6	39	0.00	0	0.00	0	0.00	0	0	0.00	0	0.00
36	6	39	0.00	0	0.00	0	0.00	0	0	0.00	0	0.00
37	6	39	0.00	0	0.00	0	0.00	0	0	0.00	0	0.00

Section A Transportation Evacuation Zones (TEZ) Broward County

SWTEZ	RGN	CNTY	HM_P_10	HM_VH_10	HM_V_10	DSSB_15	DMSB_15	DTSB_15	PCSSO_15	PCMSO_15	PCTSO_15	ODSSB_15
3	6	39	198	1.05	139	0	0	1678	0.00	0.00	0.58	0
4	6	39	0	0.00	0	0	0	651	0.00	0.00	0.47	0
5	6	39	342	1.05	239	0	0	1601	0.00	0.00	0.59	0
6	6	39	411	1.05	288	0	0	1551	0.00	0.00	0.55	0
79	6	39	134	1.04	93	0	0	2133	0.00	0.00	0.81	0
80	6	39	534	1.05	374	0	0	1711	0.00	0.00	0.82	0
81	6	39	0	0.00	0	0	0	1073	0.00	0.00	0.93	0
82	6	39	0	0.00	0	0	0	1866	0.00	0.00	0.81	0
139	6	39	290	1.05	203	0	0	255	0.00	0.00	0.94	0
140	6	39	134	1.04	93	0	0	1752	0.00	0.00	0.91	0
141	6	39	0	0.00	0	0	0	1872	0.00	0.00	0.85	0
142	6	39	0	0.00	0	0	0	1143	0.00	0.00	0.96	0
211	6	39	0	0.00	0	0	0	834	0.00	0.00	0.91	0
212	6	39	75	1.06	53	0	0	2815	0.00	0.00	0.92	0
213	6	39	26	1.06	18	0	0	4315	0.00	0.00	0.77	0
214	6	39	0	0.00	0	0	0	439	0.00	0.00	0.63	0
295	6	39	0	0.00	0	0	0	1620	0.00	0.00	0.98	0
296	6	39	98	1.05	68	0	0	2189	0.00	0.00	0.95	0
297	6	39	27	1.06	19	0	0	856	0.00	0.00	0.98	0
298	6	39	14	1.00	9	0	0	2305	0.00	0.00	0.92	0
327	6	39	0	0.00	0	0	0	559	0.00	0.00	0.99	0
328	6	39	258	1.05	181	0	0	352	0.00	0.00	1.00	0
329	6	39	0	0.00	0	0	0	1173	0.00	0.00	0.96	0
330	6	39	0	0.00	0	0	0	2448	0.00	0.00	0.95	0
375	6	39	0	0.00	0	0	0	3306	0.00	0.00	0.85	0
376	6	39	0	0.00	0	0	0	1741	0.00	0.00	0.93	0
377	6	39	0	0.00	0	0	0	3561	0.00	0.00	0.86	0
378	6	39	0	0.00	0	0	0	2331	0.00	0.00	0.91	0
1	6	39	0	0.00	0	0	0	1	0.00	0.00	1.00	0
2	6	39	996	1.05	697	0	0	670	0.00	0.00	0.40	0
7	6	39	666	1.05	466	0	0	4986	0.00	0.00	0.50	0
8	6	39	809	1.05	566	0	0	4347	0.00	0.00	0.44	0
9	6	39	276	1.05	193	0	0	3064	0.00	0.00	0.56	0
10	6	39	1047	1.05	733	0	0	2037	0.00	0.00	0.33	0
11	6	39	264	1.05	185	0	0	1333	0.00	0.00	0.71	0
12	6	39	95	1.05	66	0	0	917	0.00	0.00	0.55	0
13	6	39	1085	1.05	759	0	0	4773	0.00	0.00	0.50	0
14	6	39	351	1.05	246	0	0	2064	0.00	0.00	0.60	0
15	6	39	558	1.05	391	0	0	737	0.00	0.00	0.56	0
16	6	39	371	1.05	259	0	0	2261	0.00	0.00	0.63	0
17	6	39	288	1.05	202	0	0	0	0.00	0.00	0.00	0
18	6	39	6328	1.05	4429	0	0	2980	0.00	0.00	0.48	0
19	6	39	1067	1.05	747	0	0	306	0.00	0.00	0.50	0
20	6	39	793	1.05	554	0	0	476	0.00	0.00	0.61	0
21	6	39	1202	1.05	841	0	0	2377	0.00	0.00	0.47	0
22	6	39	0	0.00	0	0	0	0	0.00	0.00	0.00	0
23	6	39	426	1.05	298	0	0	363	0.00	0.00	0.60	0
24	6	39	75	1.06	53	0	0	51	0.00	0.00	0.80	0
25	6	39	128	1.05	89	0	0	136	0.00	0.00	0.58	0
26	6	39	1800	1.05	1260	0	0	1789	0.00	0.00	0.40	0
27	6	39	1977	1.05	1384	0	0	6268	0.00	0.00	0.54	0
28	6	39	813	1.05	569	0	0	1350	0.00	0.00	0.58	0
29	6	39	353	1.05	247	0	0	3396	0.00	0.00	0.58	0
30	6	39	243	1.05	170	0	0	3851	0.00	0.00	0.46	0
31	6	39	38	1.04	26	0	0	797	0.00	0.00	0.70	0
32	6	39	0	0.00	0	0	0	1342	0.00	0.00	0.93	0
33	6	39	0	0.00	0	0	0	1594	0.00	0.00	0.90	0
34	6	39	0	0.00	0	0	0	3469	0.00	0.00	0.79	0
35	6	39	0	0.00	0	0	0	2233	0.00	0.00	0.86	0
36	6	39	0	0.00	0	0	0	1540	0.00	0.00	0.82	0
37	6	39	0	0.00	0	0	0	1839	0.00	0.00	0.82	0



Section A Transportation Evacuation Zones (TEZ) Broward County

SWTEZ	RGN	CNTY	ODMSB_15	ODTSB_15	PHSSB_15	PHMSB_15	PHTSB_15	PSSB_15	PMSB_15	PTSB_15	VHSSB_15	VHMSB_15
3	6	39	0	969	0.00	0.00	1.92	0	0	1856	0.00	0.00
4	6	39	0	304	0.00	0.00	1.76	0	0	536	0.00	0.00
5	6	39	0	940	0.00	0.00	1.69	0	0	1591	0.00	0.00
6	6	39	0	860	0.00	0.00	1.82	0	0	1567	0.00	0.00
79	6	39	0	1735	0.00	0.00	3.60	0	0	6248	0.00	0.00
80	6	39	0	1408	0.00	0.00	1.80	0	0	2536	0.00	0.00
81	6	39	0	1002	0.00	0.00	2.14	0	0	2140	0.00	0.00
82	6	39	0	1509	0.00	0.00	2.15	0	0	3240	0.00	0.00
139	6	39	0	239	0.00	0.00	1.94	0	0	463	0.00	0.00
140	6	39	0	1592	0.00	0.00	3.30	0	0	5254	0.00	0.00
141	6	39	0	1588	0.00	0.00	2.33	0	0	3702	0.00	0.00
142	6	39	0	1093	0.00	0.00	3.49	0	0	3812	0.00	0.00
211	6	39	0	756	0.00	0.00	2.00	0	0	1510	0.00	0.00
212	6	39	0	2576	0.00	0.00	2.49	0	0	6408	0.00	0.00
213	6	39	0	3328	0.00	0.00	1.84	0	0	6107	0.00	0.00
214	6	39	0	275	0.00	0.00	1.32	0	0	363	0.00	0.00
295	6	39	0	1588	0.00	0.00	3.05	0	0	4837	0.00	0.00
296	6	39	0	2074	0.00	0.00	3.30	0	0	6838	0.00	0.00
297	6	39	0	838	0.00	0.00	3.05	0	0	2552	0.00	0.00
298	6	39	0	2121	0.00	0.00	3.43	0	0	7279	0.00	0.00
327	6	39	0	551	0.00	0.00	3.23	0	0	1779	0.00	0.00
328	6	39	0	352	0.00	0.00	2.12	0	0	747	0.00	0.00
329	6	39	0	1121	0.00	0.00	2.70	0	0	3027	0.00	0.00
330	6	39	0	2315	0.00	0.00	2.88	0	0	6675	0.00	0.00
375	6	39	0	2802	0.00	0.00	2.65	0	0	7430	0.00	0.00
376	6	39	0	1613	0.00	0.00	3.48	0	0	5619	0.00	0.00
377	6	39	0	3056	0.00	0.00	2.71	0	0	8290	0.00	0.00
378	6	39	0	2113	0.00	0.00	3.11	0	0	6564	0.00	0.00
1	6	39	0	1	0.00	0.00	1.00	0	0	1	0.00	0.00
2	6	39	0	268	0.00	0.00	1.68	0	0	449	0.00	0.00
7	6	39	0	2474	0.00	0.00	1.60	0	0	3947	0.00	0.00
8	6	39	0	1891	0.00	0.00	1.68	0	0	3176	0.00	0.00
9	6	39	0	1709	0.00	0.00	1.71	0	0	2929	0.00	0.00
10	6	39	0	679	0.00	0.00	1.66	0	0	1128	0.00	0.00
11	6	39	0	942	0.00	0.00	2.06	0	0	1944	0.00	0.00
12	6	39	0	502	0.00	0.00	1.74	0	0	873	0.00	0.00
13	6	39	0	2402	0.00	0.00	1.63	0	0	3916	0.00	0.00
14	6	39	0	1244	0.00	0.00	1.66	0	0	2064	0.00	0.00
15	6	39	0	416	0.00	0.00	1.91	0	0	794	0.00	0.00
16	6	39	0	1422	0.00	0.00	1.73	0	0	2459	0.00	0.00
17	6	39	0	0	0.00	0.00	0.00	0	0	0	0.00	0.00
18	6	39	0	1426	0.00	0.00	1.53	0	0	2179	0.00	0.00
19	6	39	0	154	0.00	0.00	1.61	0	0	248	0.00	0.00
20	6	39	0	288	0.00	0.00	2.13	0	0	613	0.00	0.00
21	6	39	0	1109	0.00	0.00	1.76	0	0	1953	0.00	0.00
22	6	39	0	0	0.00	0.00	0.00	0	0	0	0.00	0.00
23	6	39	0	216	0.00	0.00	1.64	0	0	354	0.00	0.00
24	6	39	0	41	0.00	0.00	2.20	0	0	90	0.00	0.00
25	6	39	0	79	0.00	0.00	1.82	0	0	144	0.00	0.00
26	6	39	0	711	0.00	0.00	1.68	0	0	1198	0.00	0.00
27	6	39	0	3388	0.00	0.00	1.66	0	0	5618	0.00	0.00
28	6	39	0	784	0.00	0.00	1.62	0	0	1272	0.00	0.00
29	6	39	0	1959	0.00	0.00	1.61	0	0	3160	0.00	0.00
30	6	39	0	1781	0.00	0.00	1.72	0	0	3063	0.00	0.00
31	6	39	0	554	0.00	0.00	1.66	0	0	922	0.00	0.00
32	6	39	0	1245	0.00	0.00	2.23	0	0	2772	0.00	0.00
33	6	39	0	1434	0.00	0.00	2.40	0	0	3439	0.00	0.00
34	6	39	0	2757	0.00	0.00	2.08	0	0	5737	0.00	0.00
35	6	39	0	1910	0.00	0.00	2.32	0	0	4430	0.00	0.00
36	6	39	0	1268	0.00	0.00	1.98	0	0	2506	0.00	0.00
37	6	39	0	1504	0.00	0.00	2.04	0	0	3074	0.00	0.00

Section A Transportation Evacuation Zones (TEZ) Broward County

SWTEZ	RGN	CNTY	VHTSB_15	VSSB_15	VMSB_15	VTSB_15	D_MB_15	PC_MO_15	O_MB_15	PH_MO_15	P_MB_15	VH_MB_15
3	6	39	1.21	0	0	1170	0	0.00	0	0.00	0	0.00
4	6	39	1.22	0	0	371	0	0.00	0	0.00	0	0.00
5	6	39	1.36	0	0	1280	0	0.00	0	0.00	0	0.00
6	6	39	1.43	0	0	1234	0	0.00	0	0.00	0	0.00
79	6	39	1.73	0	0	3007	264	0.55	146	1.55	226	1.11
80	6	39	1.14	0	0	1601	785	0.59	466	1.65	770	1.33
81	6	39	1.63	0	0	1632	0	0.00	0	0.00	0	0.00
82	6	39	1.48	0	0	2238	0	0.00	0	0.00	0	0.00
139	6	39	1.44	0	0	343	307	0.80	245	1.80	442	1.11
140	6	39	1.82	0	0	2904	0	0.00	0	0.00	0	0.00
141	6	39	1.37	0	0	2172	0	0.00	0	0.00	0	0.00
142	6	39	1.65	0	0	1801	166	0.75	124	2.56	317	1.31
211	6	39	1.40	0	0	1058	0	0.00	0	0.00	0	0.00
212	6	39	1.54	0	0	3964	0	0.00	0	0.00	0	0.00
213	6	39	1.01	0	0	3360	0	0.00	0	0.00	0	0.00
214	6	39	0.76	0	0	210	234	0.83	195	1.99	388	1.14
295	6	39	2.19	0	0	3482	0	0.00	0	0.00	0	0.00
296	6	39	1.79	0	0	3714	0	0.00	0	0.00	0	0.00
297	6	39	1.95	0	0	1631	28	0.71	20	2.45	49	1.65
298	6	39	1.83	0	0	3879	114	0.74	84	2.48	208	1.43
327	6	39	1.78	0	0	979	0	0.00	0	0.00	0	0.00
328	6	39	1.79	0	0	629	153	0.79	121	2.36	286	1.93
329	6	39	1.93	0	0	2166	42	0.74	31	2.45	76	1.81
330	6	39	1.62	0	0	3754	0	0.00	0	0.00	0	0.00
375	6	39	1.69	0	0	4733	0	0.00	0	0.00	0	0.00
376	6	39	1.96	0	0	3167	0	0.00	0	0.00	0	0.00
377	6	39	1.65	0	0	5055	0	0.00	0	0.00	0	0.00
378	6	39	1.77	0	0	3737	0	0.00	0	0.00	0	0.00
1	6	39	1.00	0	0	1	559	0.90	501	2.89	1446	1.86
2	6	39	1.10	0	0	296	0	0.00	0	0.00	0	0.00
7	6	39	1.07	0	0	2643	0	0.00	0	0.00	0	0.00
8	6	39	1.18	0	0	2236	0	0.00	0	0.00	0	0.00
9	6	39	1.32	0	0	2249	0	0.00	0	0.00	0	0.00
10	6	39	1.22	0	0	829	0	0.00	0	0.00	0	0.00
11	6	39	1.56	0	0	1473	0	0.00	0	0.00	0	0.00
12	6	39	1.25	0	0	628	0	0.00	0	0.00	0	0.00
13	6	39	1.08	0	0	2590	0	0.00	0	0.00	0	0.00
14	6	39	1.06	0	0	1321	0	0.00	0	0.00	0	0.00
15	6	39	1.39	0	0	577	0	0.00	0	0.00	0	0.00
16	6	39	1.36	0	0	1929	0	0.00	0	0.00	0	0.00
17	6	39	0.00	0	0	0	0	0.00	0	0.00	0	0.00
18	6	39	1.00	0	0	1433	0	0.00	0	0.00	0	0.00
19	6	39	1.32	0	0	204	0	0.00	0	0.00	0	0.00
20	6	39	1.81	0	0	521	0	0.00	0	0.00	0	0.00
21	6	39	1.32	0	0	1461	0	0.00	0	0.00	0	0.00
22	6	39	0.00	0	0	0	0	0.00	0	0.00	0	0.00
23	6	39	1.49	0	0	321	0	0.00	0	0.00	0	0.00
24	6	39	0.93	0	0	38	0	0.00	0	0.00	0	0.00
25	6	39	1.23	0	0	97	0	0.00	0	0.00	0	0.00
26	6	39	1.24	0	0	880	0	0.00	0	0.00	0	0.00
27	6	39	0.96	0	0	3263	0	0.00	0	0.00	0	0.00
28	6	39	0.85	0	0	670	0	0.00	0	0.00	0	0.00
29	6	39	0.78	0	0	1533	0	0.00	0	0.00	0	0.00
30	6	39	0.84	0	0	1489	0	0.00	0	0.00	0	0.00
31	6	39	1.31	0	0	723	0	0.00	0	0.00	0	0.00
32	6	39	1.66	0	0	2069	0	0.00	0	0.00	0	0.00
33	6	39	1.71	0	0	2445	0	0.00	0	0.00	0	0.00
34	6	39	1.55	0	0	4275	0	0.00	0	0.00	0	0.00
35	6	39	1.76	0	0	3357	0	0.00	0	0.00	0	0.00
36	6	39	1.49	0	0	1895	0	0.00	0	0.00	0	0.00
37	6	39	1.53	0	0	2301	0	0.00	0	0.00	0	0.00

Section A Transportation Evacuation Zones (TEZ) Broward County

SWTEZ	RGN	CNTY	V_MB_15	HM_U_15	HM_O_15	HM_OU_15	HM_PH_15	HM_P_15	HM_VH_15	HM_V_15	D_UNIV	SPEC_GEN
3	6	39	0	153	0.86	132	1.50	198	1.05	139	0	0
4	6	39	0	0	0.00	0	0.00	0	0.00	0	0	0
5	6	39	0	265	0.86	228	1.50	342	1.05	239	0	0
6	6	39	0	319	0.86	274	1.50	411	1.05	288	0	0
79	6	39	162	103	0.86	89	1.51	134	1.04	93	0	0
80	6	39	618	414	0.86	356	1.50	534	1.05	374	0	0
81	6	39	0	0	0.00	0	0.00	0	0.00	0	0	0
82	6	39	0	0	0.00	0	0.00	0	0.00	0	0	0
139	6	39	271	224	0.86	193	1.50	290	1.05	203	0	0
140	6	39	0	103	0.86	89	1.51	134	1.04	93	0	0
141	6	39	0	0	0.00	0	0.00	0	0.00	0	0	0
142	6	39	162	0	0.00	0	0.00	0	0.00	0	0	0
211	6	39	0	0	0.00	0	0.00	0	0.00	0	0	0
212	6	39	0	58	0.86	50	1.50	75	1.06	53	0	0
213	6	39	0	20	0.85	17	1.53	26	1.06	18	0	0
214	6	39	223	0	0.00	0	0.00	0	0.00	0	0	0
295	6	39	0	0	0.00	0	0.00	0	0.00	0	0	0
296	6	39	0	76	0.86	65	1.51	98	1.05	68	0	0
297	6	39	33	21	0.86	18	1.50	27	1.06	19	0	0
298	6	39	120	10	0.90	9	1.56	14	1.00	9	0	0
327	6	39	0	0	0.00	0	0.00	0	0.00	0	0	0
328	6	39	233	200	0.86	172	1.50	258	1.05	181	0	0
329	6	39	56	0	0.00	0	0.00	0	0.00	0	0	0
330	6	39	0	0	0.00	0	0.00	0	0.00	0	0	0
375	6	39	0	0	0.00	0	0.00	0	0.00	0	0	0
376	6	39	0	0	0.00	0	0.00	0	0.00	0	0	0
377	6	39	0	0	0.00	0	0.00	0	0.00	0	0	0
378	6	39	0	0	0.00	0	0.00	0	0.00	0	0	0
1	6	39	933	0	0.00	0	0.00	0	0.00	0	0	0
2	6	39	0	772	0.86	664	1.50	996	1.05	697	0	0
7	6	39	0	516	0.86	444	1.50	666	1.05	466	0	0
8	6	39	0	627	0.86	539	1.50	809	1.05	566	0	0
9	6	39	0	214	0.86	184	1.50	276	1.05	193	0	0
10	6	39	0	812	0.86	698	1.50	1047	1.05	733	0	0
11	6	39	0	205	0.86	176	1.50	264	1.05	185	0	0
12	6	39	0	73	0.86	63	1.51	95	1.05	66	0	0
13	6	39	0	841	0.86	723	1.50	1085	1.05	759	0	0
14	6	39	0	272	0.86	234	1.50	351	1.05	246	0	0
15	6	39	0	433	0.86	372	1.50	558	1.05	391	0	0
16	6	39	0	287	0.86	247	1.50	371	1.05	259	0	0
17	6	39	0	223	0.86	192	1.50	288	1.05	202	0	0
18	6	39	0	4905	0.86	4218	1.50	6328	1.05	4429	0	0
19	6	39	0	827	0.86	711	1.50	1067	1.05	747	0	0
20	6	39	0	614	0.86	528	1.50	793	1.05	554	0	0
21	6	39	0	931	0.86	801	1.50	1202	1.05	841	0	0
22	6	39	0	0	0.00	0	0.00	0	0.00	0	0	0
23	6	39	0	330	0.86	284	1.50	426	1.05	298	0	0
24	6	39	0	58	0.86	50	1.50	75	1.06	53	0	0
25	6	39	0	99	0.86	85	1.51	128	1.05	89	0	0
26	6	39	0	1395	0.86	1200	1.50	1800	1.05	1260	0	0
27	6	39	0	1533	0.86	1318	1.50	1977	1.05	1384	0	0
28	6	39	0	630	0.86	542	1.50	813	1.05	569	0	0
29	6	39	0	273	0.86	235	1.50	353	1.05	247	0	0
30	6	39	0	188	0.86	162	1.50	243	1.05	170	0	0
31	6	39	0	29	0.86	25	1.52	38	1.04	26	0	0
32	6	39	0	0	0.00	0	0.00	0	0.00	0	0	0
33	6	39	0	0	0.00	0	0.00	0	0.00	0	0	0
34	6	39	0	0	0.00	0	0.00	0	0.00	0	0	0
35	6	39	0	0	0.00	0	0.00	0	0.00	0	0	0
36	6	39	0	0	0.00	0	0.00	0	0.00	0	0	0
37	6	39	0	0	0.00	0	0.00	0	0.00	0	0	0

Section A Transportation Evacuation Zones (TEZ) Broward County

SWTEZ	RGN	CNTY	ZIND	EAZ_1	EAZ_2	EAZ_3	EAZ_4	EAZ_5	EAZ_6	EAZ_7	EAZ_8	EAZ_9	EAZ_10	EAZ_11	AREA
3	6	39	829	292	818	671	806	634	262	816	606	262	571	539	560071.802880
4	6	39	829	292	818	671	806	634	261	816	606	261	571	539	514970.979061
5	6	39	829	292	818	671	806	634	261	816	606	261	571	539	829306.777756
6	6	39	827	292	818	669	806	634	260	814	606	260	571	539	840010.202466
79	6	39	792	292	818	634	806	634	279	779	606	279	571	539	2358263.968600
80	6	39	832	292	818	674	806	634	194	819	606	194	571	539	1995142.921310
81	6	39	832	292	818	674	806	634	194	819	606	194	571	539	2641419.106800
82	6	39	832	292	818	674	806	634	194	819	606	194	571	539	2979938.671660
139	6	39	834	292	818	676	806	634	264	821	606	264	571	539	2844272.672820
140	6	39	836	292	818	678	806	634	198	823	606	198	571	539	2411711.405060
141	6	39	836	292	818	678	806	634	199	823	606	199	571	539	2573412.702530
142	6	39	836	292	818	678	806	634	198	823	606	198	571	539	1376081.702050
211	6	39	842	292	818	684	806	634	206	829	606	206	571	539	907601.689521
212	6	39	842	292	818	684	806	634	206	829	606	206	571	539	2455133.765980
213	6	39	842	292	818	684	806	634	206	829	606	206	571	539	2457934.779540
214	6	39	842	292	818	684	806	634	206	829	606	206	571	539	929484.478165
295	6	39	837	292	818	679	806	634	177	824	606	177	571	539	3566061.597560
296	6	39	838	292	818	680	806	634	200	825	606	200	571	539	2657530.745720
297	6	39	838	292	818	680	806	634	267	825	606	267	571	539	2732204.007080
298	6	39	838	292	818	680	806	634	201	825	606	201	571	539	2902746.951500
327	6	39	841	292	818	683	806	634	171	828	606	171	571	539	2081307.274730
328	6	39	841	292	818	683	806	634	171	828	606	171	571	539	1762113.724510
329	6	39	841	292	818	683	806	634	171	828	606	171	571	539	4327789.973550
330	6	39	841	292	818	683	806	634	171	828	606	171	571	539	1732565.555940
375	6	39	843	292	818	685	806	634	168	830	606	168	571	539	3285021.798070
376	6	39	843	292	818	685	806	634	168	830	606	168	571	539	5210466.672470
377	6	39	787	292	818	629	806	634	165	774	606	165	571	539	5571834.908460
378	6	39	787	292	818	629	806	634	165	774	606	165	571	539	13669533.191100
1	6	39	786	292	818	628	806	634	164	773	606	164	571	539	17641315.729400
2	6	39	829	292	818	671	806	634	262	816	606	262	571	539	300641.967754
7	6	39	827	292	818	669	806	634	259	814	606	259	571	539	980217.861220
8	6	39	826	292	818	668	806	634	258	813	606	258	571	539	505725.514760
9	6	39	826	292	818	668	806	634	258	813	606	258	571	539	1388142.934370
10	6	39	826	292	818	668	806	634	257	813	606	257	571	539	464800.154013
11	6	39	826	292	818	668	806	634	257	813	606	257	571	539	1002042.668370
12	6	39	823	292	818	665	806	634	256	810	606	256	571	539	489914.888027
13	6	39	823	292	818	665	806	634	256	810	606	256	571	539	397931.952007
14	6	39	823	292	818	665	806	634	256	810	606	256	571	539	753002.251386
15	6	39	822	292	818	664	806	634	255	809	606	255	571	539	403124.821853
16	6	39	822	292	818	664	806	634	255	809	606	255	571	539	1560595.319590
17	6	39	818	292	818	660	806	634	253	805	606	253	571	539	295388.870207
18	6	39	819	292	818	661	806	634	254	806	606	254	571	539	1092184.129890
19	6	39	818	292	818	660	806	634	253	805	606	253	571	539	400057.358063
20	6	39	818	292	818	660	806	634	252	805	606	252	571	539	1296691.881120
21	6	39	818	292	818	660	806	634	252	805	606	252	571	539	1426057.376710
22	6	39	814	292	818	656	806	634	251	801	606	251	571	539	1658267.685490
23	6	39	814	292	818	656	806	634	251	801	606	251	571	539	723767.802799
24	6	39	814	292	818	656	806	634	251	801	606	251	571	539	153623.855473
25	6	39	813	292	818	655	806	634	250	800	606	250	571	539	190898.220311
26	6	39	813	292	818	655	806	634	250	800	606	250	571	539	411584.174514
27	6	39	810	292	818	652	806	634	249	797	606	249	571	539	616551.023860
28	6	39	810	292	818	652	806	634	249	797	606	249	571	539	370423.639987
29	6	39	809	292	818	651	806	634	248	796	606	248	571	539	351057.887563
30	6	39	809	292	818	651	806	634	248	796	606	248	571	539	218148.346162
31	6	39	830	292	818	672	806	634	229	817	606	229	571	539	660955.923043
32	6	39	830	292	818	672	806	634	229	817	606	229	571	539	1623423.803530
33	6	39	830	292	818	672	806	634	230	817	606	230	571	539	1687572.461680
34	6	39	830	292	818	672	806	634	230	817	606	230	571	539	2921389.155810
35	6	39	830	292	818	672	806	634	231	817	606	231	571	539	2653211.204280
36	6	39	830	292	818	672	806	634	231	817	606	231	571	539	1337261.436020
37	6	39	828	292	818	670	806	634	232	815	606	232	571	539	1447413.270810

Section A Transportation Evacuation Zones (TEZ) Broward County

SWTEZ	RGN	CNTY	Shape_Leng	Shape_Area
3	6	39	4305.175153	560071.802880
4	6	39	10135.701916	514970.979061
5	6	39	11092.142466	829306.777756
6	6	39	4124.260566	840010.202466
79	6	39	6280.217675	2358263.968600
80	6	39	5704.190772	1995142.921310
81	6	39	7473.188227	2641419.106800
82	6	39	6873.269162	2979938.671660
139	6	39	6786.356762	2844272.672820
140	6	39	6223.457715	2411711.405060
141	6	39	6397.949230	2573412.702530
142	6	39	4976.819380	1376081.702050
211	6	39	3826.022667	907601.689521
212	6	39	7741.234806	2455133.765980
213	6	39	7734.225038	2457934.779540
214	6	39	5368.255725	929484.478165
295	6	39	8917.185450	3566061.597560
296	6	39	6599.676026	2657530.745720
297	6	39	6563.002684	2732204.007080
298	6	39	6862.119475	2902746.951500
327	6	39	5799.717916	2081307.274730
328	6	39	5973.786020	1762113.724510
329	6	39	8326.362347	4327789.973550
330	6	39	5783.551833	1732565.555940
375	6	39	8091.189049	3285021.798070
376	6	39	9050.980590	5210466.672470
377	6	39	9521.368998	5571834.908460
378	6	39	16151.249042	13669533.191100
1	6	39	46795.767522	17641315.729400
2	6	39	3847.782460	300641.967754
7	6	39	5168.827304	980217.861220
8	6	39	6477.047902	505725.514760
9	6	39	6988.337213	1388142.934370
10	6	39	5286.415020	464800.154013
11	6	39	4472.798376	1002042.668370
12	6	39	2832.388218	489914.888027
13	6	39	3790.880354	397931.952007
14	6	39	4316.899910	753002.251386
15	6	39	6909.942842	403124.821853
16	6	39	7568.797916	1560595.319590
17	6	39	6437.283999	295388.870207
18	6	39	5371.505543	1092184.129890
19	6	39	2887.437004	400057.358063
20	6	39	4534.543832	1296691.881120
21	6	39	6108.834106	1426057.376710
22	6	39	8892.322416	1658267.685490
23	6	39	6535.044143	723767.802799
24	6	39	4374.611532	153623.855473
25	6	39	5053.182420	190898.220311
26	6	39	4769.882963	411584.174514
27	6	39	6451.756479	616551.023860
28	6	39	6111.432265	370423.639987
29	6	39	3107.499678	351057.887563
30	6	39	2729.811143	218148.346162
31	6	39	4101.963569	660955.923043
32	6	39	5523.045427	1623423.803530
33	6	39	5607.500714	1687572.461680
34	6	39	7214.675117	2921389.155810
35	6	39	6388.103170	2653211.204280
36	6	39	5267.982110	1337261.436020
37	6	39	4969.291291	1447413.270810

Section A Transportation Evacuation Zones (TEZ) Broward County

SWTEZ	RGN	CNTY	STORM	PCAT1	PCAT2	PCAT3	PCAT4	PCAT5	PCAT6	DSSB_06	DMSB_06	DTSB_06	PCSSO_06	PCMSO_06	PCTSO_06
38	6	39	0	0	0	100	0	0	0	0	0	673	0.00	0.00	0.77
39	6	39	0	0	0	100	0	0	0	0	0	1523	0.00	0.00	0.86
40	6	39	0	0	0	100	0	0	0	0	0	3484	0.00	0.00	0.76
41	6	39	0	0	0	100	0	0	0	0	0	3352	0.00	0.00	0.84
42	6	39	0	0	0	100	0	0	0	0	0	3994	0.00	0.00	0.83
43	6	39	0	0	0	100	0	0	0	0	0	1675	0.00	0.00	0.79
44	6	39	0	0	0	100	0	0	0	0	0	2806	0.00	0.00	0.84
45	6	39	0	0	0	100	0	0	0	0	0	2535	0.00	0.00	0.85
46	6	39	0	0	0	100	0	0	0	0	0	1498	0.00	0.00	0.65
47	6	39	0	0	0	100	0	0	0	0	0	4826	0.00	0.00	0.81
48	6	39	0	0	0	100	0	0	0	0	0	0	0.00	0.00	0.00
49	6	39	0	0	0	100	0	0	0	0	0	0	0.00	0.00	0.00
50	6	39	0	0	0	100	0	0	0	0	0	0	0.00	0.00	0.00
111	6	39	0	0	0	0	0	0	100	0	0	778	0.00	0.00	0.82
112	6	39	0	0	0	0	0	0	100	0	0	1599	0.00	0.00	0.86
113	6	39	0	0	0	0	0	0	100	0	0	387	0.00	0.00	0.45
114	6	39	0	0	0	0	0	0	100	0	0	1357	0.00	0.00	0.97
175	6	39	0	0	0	0	0	92	8	0	0	1892	0.00	0.00	0.87
176	6	39	0	0	0	0	0	87	13	0	0	418	0.00	0.00	0.79
177	6	39	0	0	0	0	0	100	0	0	0	0	0.00	0.00	0.00
178	6	39	0	0	0	0	0	100	0	0	0	583	0.00	0.00	0.77
179	6	39	0	0	0	0	0	87	13	0	0	1252	0.00	0.00	0.79
180	6	39	0	0	0	0	0	96	4	0	0	257	0.00	0.00	0.82
181	6	39	0	0	0	0	0	99	1	0	0	119	0.00	0.00	0.85
182	6	39	0	0	0	100	0	0	0	0	0	563	0.00	0.00	0.82
183	6	39	0	0	0	0	0	100	0	0	0	492	0.00	0.00	0.85
184	6	39	0	0	0	0	0	100	0	0	0	676	0.00	0.00	0.87
185	6	39	0	0	0	0	0	98	2	0	0	960	0.00	0.00	0.92
186	6	39	0	0	0	0	0	91	9	0	0	2490	0.00	0.00	0.91
51	6	39	0	0	0	100	0	0	0	0	0	0	0.00	0.00	0.00
52	6	39	0	0	0	100	0	0	0	0	0	1013	0.00	0.00	0.72
53	6	39	0	0	0	100	0	0	0	0	0	0	0.00	0.00	0.00
54	6	39	0	0	0	100	0	0	0	0	0	210	0.00	0.00	0.97
55	6	39	0	0	0	100	0	0	0	0	0	3773	0.00	0.00	0.72
56	6	39	0	0	0	100	0	0	0	0	0	3834	0.00	0.00	0.80
57	6	39	0	0	0	100	0	0	0	0	0	1033	0.00	0.00	0.85
58	6	39	0	0	0	100	0	0	0	0	0	2038	0.00	0.00	0.79
59	6	39	0	0	0	100	0	0	0	0	0	1720	0.00	0.00	0.80
60	6	39	0	0	0	100	0	0	0	0	0	5278	0.00	0.00	0.63
61	6	39	0	0	0	100	0	0	0	0	0	3626	0.00	0.00	0.63
62	6	39	0	0	0	100	0	0	0	0	0	0	0.00	0.00	0.00
63	6	39	0	0	0	100	0	0	0	0	0	3135	0.00	0.00	0.60
64	6	39	0	0	0	0	0	1	99	0	0	224	0.00	0.00	0.88
65	6	39	0	0	0	0	0	8	92	0	0	732	0.00	0.00	0.96
66	6	39	0	0	0	0	0	0	100	0	0	811	0.00	0.00	0.76
67	6	39	0	0	0	0	0	0	100	0	0	2693	0.00	0.00	0.80
68	6	39	0	0	0	0	0	0	100	0	0	1949	0.00	0.00	0.93
69	6	39	0	0	0	0	0	0	100	0	0	490	0.00	0.00	0.91
70	6	39	0	0	0	0	0	0	100	0	0	520	0.00	0.00	0.97
71	6	39	0	0	0	0	0	0	100	0	0	1416	0.00	0.00	0.94
72	6	39	0	0	0	0	0	0	100	0	0	1252	0.00	0.00	0.92
73	6	39	0	0	0	0	0	0	100	0	0	0	0.00	0.00	0.00
74	6	39	0	0	0	0	0	0	100	0	0	9035	0.00	0.00	0.68
75	6	39	0	0	0	0	0	0	100	0	0	0	0.00	0.00	0.00
76	6	39	0	0	0	0	0	7	93	0	0	3029	0.00	0.00	0.89
77	6	39	0	0	0	0	0	0	100	0	0	2176	0.00	0.00	0.79
78	6	39	0	0	0	0	0	0	100	0	0	1967	0.00	0.00	0.88
83	6	39	0	0	0	0	0	0	100	0	0	2562	0.00	0.00	0.95
84	6	39	0	0	0	0	0	0	100	0	0	1696	0.00	0.00	0.99
85	6	39	0	0	0	0	0	0	100	0	0	0	0.00	0.00	0.00
86	6	39	0	0	0	0	0	0	100	0	0	911	0.00	0.00	0.68

Section A Transportation Evacuation Zones (TEZ) Broward County

SWTEZ	RGN	CNTY	ODSSB_06	ODMSB_06	ODTSB_06	PHSSB_06	PHMSB_06	PHTSB_06	PSSB_06	PMSB_06	PTSB_06	VHSSB_06
38	6	39	0	0	516	0.00	0.00	1.87	0	0	964	0.00
39	6	39	0	0	1308	0.00	0.00	2.03	0	0	2652	0.00
40	6	39	0	0	2642	0.00	0.00	1.65	0	0	4358	0.00
41	6	39	0	0	2813	0.00	0.00	1.92	0	0	5413	0.00
42	6	39	0	0	3309	0.00	0.00	1.99	0	0	6576	0.00
43	6	39	0	0	1330	0.00	0.00	1.65	0	0	2189	0.00
44	6	39	0	0	2349	0.00	0.00	1.55	0	0	3649	0.00
45	6	39	0	0	2161	0.00	0.00	1.61	0	0	3480	0.00
46	6	39	0	0	969	0.00	0.00	1.89	0	0	1833	0.00
47	6	39	0	0	3915	0.00	0.00	1.98	0	0	7767	0.00
48	6	39	0	0	0	0.00	0.00	0.00	0	0	0	0.00
49	6	39	0	0	0	0.00	0.00	0.00	0	0	0	0.00
50	6	39	0	0	0	0.00	0.00	0.00	0	0	0	0.00
111	6	39	0	0	639	0.00	0.00	3.57	0	0	2284	0.00
112	6	39	0	0	1372	0.00	0.00	3.70	0	0	5072	0.00
113	6	39	0	0	173	0.00	0.00	1.67	0	0	289	0.00
114	6	39	0	0	1316	0.00	0.00	2.49	0	0	3283	0.00
175	6	39	0	0	1654	0.00	0.00	1.95	0	0	3225	0.00
176	6	39	0	0	331	0.00	0.00	2.22	0	0	736	0.00
177	6	39	0	0	0	0.00	0.00	0.00	0	0	0	0.00
178	6	39	0	0	448	0.00	0.00	2.63	0	0	1180	0.00
179	6	39	0	0	985	0.00	0.00	1.62	0	0	1591	0.00
180	6	39	0	0	212	0.00	0.00	1.86	0	0	394	0.00
181	6	39	0	0	101	0.00	0.00	1.84	0	0	186	0.00
182	6	39	0	0	460	0.00	0.00	1.87	0	0	861	0.00
183	6	39	0	0	418	0.00	0.00	1.93	0	0	805	0.00
184	6	39	0	0	591	0.00	0.00	2.14	0	0	1264	0.00
185	6	39	0	0	880	0.00	0.00	2.13	0	0	1874	0.00
186	6	39	0	0	2264	0.00	0.00	2.14	0	0	4847	0.00
51	6	39	0	0	0	0.00	0.00	0.00	0	0	0	0.00
52	6	39	0	0	728	0.00	0.00	1.98	0	0	1443	0.00
53	6	39	0	0	0	0.00	0.00	0.00	0	0	0	0.00
54	6	39	0	0	204	0.00	0.00	1.61	0	0	328	0.00
55	6	39	0	0	2733	0.00	0.00	1.89	0	0	5158	0.00
56	6	39	0	0	3054	0.00	0.00	1.96	0	0	5988	0.00
57	6	39	0	0	877	0.00	0.00	2.32	0	0	2034	0.00
58	6	39	0	0	1608	0.00	0.00	2.02	0	0	3243	0.00
59	6	39	0	0	1375	0.00	0.00	2.42	0	0	3325	0.00
60	6	39	0	0	3322	0.00	0.00	1.67	0	0	5552	0.00
61	6	39	0	0	2270	0.00	0.00	1.76	0	0	3999	0.00
62	6	39	0	0	0	0.00	0.00	0.00	0	0	0	0.00
63	6	39	0	0	1896	0.00	0.00	1.77	0	0	3350	0.00
64	6	39	0	0	196	0.00	0.00	2.48	0	0	487	0.00
65	6	39	0	0	701	0.00	0.00	3.39	0	0	2376	0.00
66	6	39	0	0	620	0.00	0.00	1.93	0	0	1194	0.00
67	6	39	0	0	2162	0.00	0.00	1.81	0	0	3914	0.00
68	6	39	0	0	1811	0.00	0.00	2.55	0	0	4609	0.00
69	6	39	0	0	446	0.00	0.00	2.55	0	0	1136	0.00
70	6	39	0	0	505	0.00	0.00	2.24	0	0	1132	0.00
71	6	39	0	0	1329	0.00	0.00	2.68	0	0	3556	0.00
72	6	39	0	0	1156	0.00	0.00	2.66	0	0	3079	0.00
73	6	39	0	0	0	0.00	0.00	0.00	0	0	0	0.00
74	6	39	0	0	6149	0.00	0.00	1.55	0	0	9538	0.00
75	6	39	0	0	0	0.00	0.00	0.00	0	0	0	0.00
76	6	39	0	0	2707	0.00	0.00	2.25	0	0	6086	0.00
77	6	39	0	0	1724	0.00	0.00	2.07	0	0	3569	0.00
78	6	39	0	0	1740	0.00	0.00	2.59	0	0	4514	0.00
83	6	39	0	0	2436	0.00	0.00	2.70	0	0	6567	0.00
84	6	39	0	0	1679	0.00	0.00	2.94	0	0	4929	0.00
85	6	39	0	0	0	0.00	0.00	0.00	0	0	0	0.00
86	6	39	0	0	623	0.00	0.00	2.34	0	0	1459	0.00

Section A Transportation Evacuation Zones (TEZ) Broward County

SWTEZ	RGN	CNTY	VHMSB_06	VHTSB_06	VSSB_06	VMSB_06	VTSB_06	D_MB_06	PC_MO_06	O_MB_06	PH_MO_06	P_MB_06
38	6	39	0.00	1.27	0	0	654	0	0.00	0	0.00	0
39	6	39	0.00	1.77	0	0	2310	0	0.00	0	0.00	0
40	6	39	0.00	1.42	0	0	3764	0	0.00	0	0.00	0
41	6	39	0.00	1.55	0	0	4371	0	0.00	0	0.00	0
42	6	39	0.00	1.56	0	0	5152	0	0.00	0	0.00	0
43	6	39	0.00	1.12	0	0	1491	0	0.00	0	0.00	0
44	6	39	0.00	1.31	0	0	3075	0	0.00	0	0.00	0
45	6	39	0.00	1.18	0	0	2545	0	0.00	0	0.00	0
46	6	39	0.00	1.65	0	0	1599	0	0.00	0	0.00	0
47	6	39	0.00	1.56	0	0	6091	0	0.00	0	0.00	0
48	6	39	0.00	0.00	0	0	0	0	0.00	0	0.00	0
49	6	39	0.00	0.00	0	0	0	0	0.00	0	0.00	0
50	6	39	0.00	0.00	0	0	0	0	0.00	0	0.00	0
111	6	39	0.00	1.20	0	0	768	0	0.00	0	0.00	0
112	6	39	0.00	1.36	0	0	1871	0	0.00	0	0.00	0
113	6	39	0.00	1.22	0	0	211	287	0.66	189	2.14	405
114	6	39	0.00	1.84	0	0	2416	0	0.00	0	0.00	0
175	6	39	0.00	1.26	0	0	2088	0	0.00	0	0.00	0
176	6	39	0.00	1.42	0	0	470	0	0.00	0	0.00	0
177	6	39	0.00	0.00	0	0	0	0	0.00	0	0.00	0
178	6	39	0.00	1.64	0	0	733	0	0.00	0	0.00	0
179	6	39	0.00	1.46	0	0	1440	0	0.00	0	0.00	0
180	6	39	0.00	1.37	0	0	291	0	0.00	0	0.00	0
181	6	39	0.00	1.23	0	0	124	0	0.00	0	0.00	0
182	6	39	0.00	1.37	0	0	631	0	0.00	0	0.00	0
183	6	39	0.00	1.24	0	0	519	0	0.00	0	0.00	0
184	6	39	0.00	1.38	0	0	816	0	0.00	0	0.00	0
185	6	39	0.00	1.61	0	0	1420	0	0.00	0	0.00	0
186	6	39	0.00	1.67	0	0	3781	0	0.00	0	0.00	0
51	6	39	0.00	0.00	0	0	0	0	0.00	0	0.00	0
52	6	39	0.00	1.36	0	0	991	38	0.74	28	2.36	66
53	6	39	0.00	0.00	0	0	0	0	0.00	0	0.00	0
54	6	39	0.00	0.95	0	0	193	0	0.00	0	0.00	0
55	6	39	0.00	1.40	0	0	3830	80	0.75	60	2.38	143
56	6	39	0.00	1.22	0	0	3725	0	0.00	0	0.00	0
57	6	39	0.00	1.78	0	0	1560	0	0.00	0	0.00	0
58	6	39	0.00	1.35	0	0	2170	0	0.00	0	0.00	0
59	6	39	0.00	1.74	0	0	2391	0	0.00	0	0.00	0
60	6	39	0.00	1.04	0	0	3450	0	0.00	0	0.00	0
61	6	39	0.00	0.91	0	0	2060	0	0.00	0	0.00	0
62	6	39	0.00	0.00	0	0	0	0	0.00	0	0.00	0
63	6	39	0.00	0.83	0	0	1567	0	0.00	0	0.00	0
64	6	39	0.00	1.83	0	0	359	0	0.00	0	0.00	0
65	6	39	0.00	1.41	0	0	985	0	0.00	0	0.00	0
66	6	39	0.00	1.49	0	0	924	443	0.75	334	2.27	759
67	6	39	0.00	1.47	0	0	3180	0	0.00	0	0.00	0
68	6	39	0.00	1.90	0	0	3439	0	0.00	0	0.00	0
69	6	39	0.00	1.66	0	0	742	0	0.00	0	0.00	0
70	6	39	0.00	1.81	0	0	916	248	0.80	199	2.36	470
71	6	39	0.00	1.84	0	0	2447	68	0.76	52	2.40	125
72	6	39	0.00	1.61	0	0	1860	1026	0.80	825	2.47	2041
73	6	39	0.00	0.00	0	0	0	0	0.00	0	0.00	0
74	6	39	0.00	0.77	0	0	4719	0	0.00	0	0.00	0
75	6	39	0.00	0.00	0	0	0	0	0.00	0	0.00	0
76	6	39	0.00	1.30	0	0	3508	0	0.00	0	0.00	0
77	6	39	0.00	1.41	0	0	2426	28	0.75	21	2.38	50
78	6	39	0.00	1.79	0	0	3115	0	0.00	0	0.00	0
83	6	39	0.00	1.95	0	0	4752	0	0.00	0	0.00	0
84	6	39	0.00	1.91	0	0	3214	237	0.78	184	2.44	449
85	6	39	0.00	0.00	0	0	0	0	0.00	0	0.00	0
86	6	39	0.00	1.67	0	0	1040	0	0.00	0	0.00	0



Section A Transportation Evacuation Zones (TEZ) Broward County

SWTEZ	RGN	CNTY	VH_MB_06	V_MB_06	HM_U_06	HM_O_06	HM_OU_06	HM_PH_06	HM_P_06	HM_VH_06	HM_V_06	DSSB_10
38	6	39	0.00	0	0	0.00	0	0.00	0	0.00	0	0
39	6	39	0.00	0	0	0.00	0	0.00	0	0.00	0	0
40	6	39	0.00	0	0	0.00	0	0.00	0	0.00	0	0
41	6	39	0.00	0	0	0.00	0	0.00	0	0.00	0	0
42	6	39	0.00	0	79	0.86	68	1.50	102	1.06	72	0
43	6	39	0.00	0	366	0.86	314	1.50	472	1.05	330	0
44	6	39	0.00	0	237	0.86	204	1.50	306	1.05	214	0
45	6	39	0.00	0	8	0.88	7	1.57	11	1.00	7	0
46	6	39	0.00	0	310	0.86	267	1.50	401	1.05	280	0
47	6	39	0.00	0	471	0.86	404	1.50	606	1.05	424	0
48	6	39	0.00	0	78	0.86	67	1.51	101	1.04	70	0
49	6	39	0.00	0	0	0.00	0	0.00	0	0.00	0	0
50	6	39	0.00	0	0	0.00	0	0.00	0	0.00	0	0
111	6	39	0.00	0	13	0.85	11	1.55	17	1.09	12	0
112	6	39	0.00	0	0	0.00	0	0.00	0	0.00	0	0
113	6	39	1.44	272	186	0.86	160	1.50	240	1.05	168	0
114	6	39	0.00	0	0	0.00	0	0.00	0	0.00	0	0
175	6	39	0.00	0	160	0.86	137	1.50	206	1.06	145	0
176	6	39	0.00	0	0	0.00	0	0.00	0	0.00	0	0
177	6	39	0.00	0	0	0.00	0	0.00	0	0.00	0	0
178	6	39	0.00	0	0	0.00	0	0.00	0	0.00	0	0
179	6	39	0.00	0	27	0.85	23	1.52	35	1.04	24	0
180	6	39	0.00	0	86	0.86	74	1.50	111	1.05	78	0
181	6	39	0.00	0	0	0.00	0	0.00	0	0.00	0	0
182	6	39	0.00	0	760	0.86	654	1.50	982	1.05	687	0
183	6	39	0.00	0	28	0.86	24	1.50	36	1.04	25	0
184	6	39	0.00	0	0	0.00	0	0.00	0	0.00	0	0
185	6	39	0.00	0	0	0.00	0	0.00	0	0.00	0	0
186	6	39	0.00	0	374	0.86	321	1.50	482	1.05	337	0
51	6	39	0.00	0	0	0.00	0	0.00	0	0.00	0	0
52	6	39	1.64	46	51	0.86	44	1.50	66	1.05	46	0
53	6	39	0.00	0	0	0.00	0	0.00	0	0.00	0	0
54	6	39	0.00	0	0	0.00	0	0.00	0	0.00	0	0
55	6	39	1.65	99	102	0.86	88	1.50	132	1.05	92	0
56	6	39	0.00	0	122	0.86	105	1.50	158	1.06	111	0
57	6	39	0.00	0	190	0.86	163	1.50	245	1.05	171	0
58	6	39	0.00	0	167	0.86	144	1.50	216	1.05	151	0
59	6	39	0.00	0	0	0.00	0	0.00	0	0.00	0	0
60	6	39	0.00	0	151	0.86	130	1.50	195	1.05	137	0
61	6	39	0.00	0	194	0.86	167	1.50	251	1.05	175	0
62	6	39	0.00	0	0	0.00	0	0.00	0	0.00	0	0
63	6	39	0.00	0	0	0.00	0	0.00	0	0.00	0	0
64	6	39	0.00	0	0	0.00	0	0.00	0	0.00	0	0
65	6	39	0.00	0	350	0.86	301	1.50	452	1.05	316	0
66	6	39	1.66	556	0	0.00	0	0.00	0	0.00	0	0
67	6	39	0.00	0	0	0.00	0	0.00	0	0.00	0	0
68	6	39	0.00	0	0	0.00	0	0.00	0	0.00	0	0
69	6	39	0.00	0	0	0.00	0	0.00	0	0.00	0	0
70	6	39	1.88	375	0	0.00	0	0.00	0	0.00	0	0
71	6	39	1.71	89	0	0.00	0	0.00	0	0.00	0	0
72	6	39	1.52	1258	0	0.00	0	0.00	0	0.00	0	0
73	6	39	0.00	0	0	0.00	0	0.00	0	0.00	0	0
74	6	39	0.00	0	0	0.00	0	0.00	0	0.00	0	0
75	6	39	0.00	0	301	0.86	259	1.50	389	1.05	272	0
76	6	39	0.00	0	145	0.86	125	1.50	188	1.05	131	0
77	6	39	1.57	33	7	0.86	6	1.50	9	1.00	6	0
78	6	39	0.00	0	107	0.86	92	1.50	138	1.05	97	0
83	6	39	0.00	0	0	0.00	0	0.00	0	0.00	0	0
84	6	39	1.67	308	0	0.00	0	0.00	0	0.00	0	0
85	6	39	0.00	0	0	0.00	0	0.00	0	0.00	0	0
86	6	39	0.00	0	0	0.00	0	0.00	0	0.00	0	0

Section A Transportation Evacuation Zones (TEZ) Broward County

SWTEZ	RGN	CNTY	DMSB_10	DTSB_10	PCSSO_10	PCMSO_10	PCTSO_10	ODSSB_10	ODMSB_10	ODTSB_10	PHSSB_10	PHMSB_10
38	6	39	0	690	0.00	0.00	0.74	0	0	513	0.00	0.00
39	6	39	0	1526	0.00	0.00	0.84	0	0	1284	0.00	0.00
40	6	39	0	3491	0.00	0.00	0.73	0	0	2554	0.00	0.00
41	6	39	0	3376	0.00	0.00	0.82	0	0	2770	0.00	0.00
42	6	39	0	4029	0.00	0.00	0.81	0	0	3256	0.00	0.00
43	6	39	0	1695	0.00	0.00	0.77	0	0	1307	0.00	0.00
44	6	39	0	2878	0.00	0.00	0.82	0	0	2346	0.00	0.00
45	6	39	0	2585	0.00	0.00	0.83	0	0	2152	0.00	0.00
46	6	39	0	1565	0.00	0.00	0.61	0	0	958	0.00	0.00
47	6	39	0	4920	0.00	0.00	0.79	0	0	3887	0.00	0.00
48	6	39	0	0	0.00	0.00	0.00	0	0	0	0.00	0.00
49	6	39	0	0	0.00	0.00	0.00	0	0	0	0.00	0.00
50	6	39	0	0	0.00	0.00	0.00	0	0	0	0.00	0.00
111	6	39	0	868	0.00	0.00	0.81	0	0	706	0.00	0.00
112	6	39	0	1676	0.00	0.00	0.85	0	0	1421	0.00	0.00
113	6	39	0	390	0.00	0.00	0.44	0	0	170	0.00	0.00
114	6	39	0	1363	0.00	0.00	0.96	0	0	1315	0.00	0.00
175	6	39	0	2158	0.00	0.00	0.86	0	0	1856	0.00	0.00
176	6	39	0	424	0.00	0.00	0.78	0	0	332	0.00	0.00
177	6	39	0	2	0.00	0.00	1.00	0	0	2	0.00	0.00
178	6	39	0	585	0.00	0.00	0.76	0	0	443	0.00	0.00
179	6	39	0	1462	0.00	0.00	0.76	0	0	1112	0.00	0.00
180	6	39	0	257	0.00	0.00	0.80	0	0	206	0.00	0.00
181	6	39	0	119	0.00	0.00	0.83	0	0	99	0.00	0.00
182	6	39	0	562	0.00	0.00	0.79	0	0	446	0.00	0.00
183	6	39	0	490	0.00	0.00	0.83	0	0	406	0.00	0.00
184	6	39	0	675	0.00	0.00	0.85	0	0	577	0.00	0.00
185	6	39	0	975	0.00	0.00	0.91	0	0	885	0.00	0.00
186	6	39	0	2586	0.00	0.00	0.90	0	0	2324	0.00	0.00
51	6	39	0	0	0.00	0.00	0.00	0	0	0	0.00	0.00
52	6	39	0	1044	0.00	0.00	0.70	0	0	734	0.00	0.00
53	6	39	0	0	0.00	0.00	0.00	0	0	0	0.00	0.00
54	6	39	0	208	0.00	0.00	0.97	0	0	202	0.00	0.00
55	6	39	0	3928	0.00	0.00	0.70	0	0	2744	0.00	0.00
56	6	39	0	3849	0.00	0.00	0.77	0	0	2977	0.00	0.00
57	6	39	0	1033	0.00	0.00	0.83	0	0	859	0.00	0.00
58	6	39	0	2050	0.00	0.00	0.77	0	0	1571	0.00	0.00
59	6	39	0	1721	0.00	0.00	0.78	0	0	1339	0.00	0.00
60	6	39	0	5734	0.00	0.00	0.61	0	0	3518	0.00	0.00
61	6	39	0	3640	0.00	0.00	0.59	0	0	2158	0.00	0.00
62	6	39	0	50	0.00	0.00	0.98	0	0	49	0.00	0.00
63	6	39	0	3167	0.00	0.00	0.57	0	0	1812	0.00	0.00
64	6	39	0	222	0.00	0.00	0.86	0	0	191	0.00	0.00
65	6	39	0	746	0.00	0.00	0.95	0	0	712	0.00	0.00
66	6	39	0	818	0.00	0.00	0.76	0	0	621	0.00	0.00
67	6	39	0	2692	0.00	0.00	0.78	0	0	2099	0.00	0.00
68	6	39	0	1958	0.00	0.00	0.92	0	0	1802	0.00	0.00
69	6	39	0	491	0.00	0.00	0.90	0	0	441	0.00	0.00
70	6	39	0	551	0.00	0.00	0.91	0	0	501	0.00	0.00
71	6	39	0	1462	0.00	0.00	0.93	0	0	1365	0.00	0.00
72	6	39	0	1368	0.00	0.00	0.95	0	0	1297	0.00	0.00
73	6	39	0	0	0.00	0.00	0.00	0	0	0	0.00	0.00
74	6	39	0	9037	0.00	0.00	0.65	0	0	5858	0.00	0.00
75	6	39	0	16	0.00	0.00	1.00	0	0	16	0.00	0.00
76	6	39	0	3058	0.00	0.00	0.88	0	0	2691	0.00	0.00
77	6	39	0	2217	0.00	0.00	0.77	0	0	1706	0.00	0.00
78	6	39	0	1978	0.00	0.00	0.87	0	0	1723	0.00	0.00
83	6	39	0	2564	0.00	0.00	0.94	0	0	2422	0.00	0.00
84	6	39	0	1732	0.00	0.00	0.96	0	0	1662	0.00	0.00
85	6	39	0	157	0.00	0.00	0.99	0	0	155	0.00	0.00
86	6	39	0	989	0.00	0.00	0.66	0	0	648	0.00	0.00

Section A Transportation Evacuation Zones (TEZ) Broward County

SWTEZ	RGN	CNTY	PHTSB_10	PSSB_10	PMSB_10	PTSB_10	VHSSB_10	VHMSB_10	VHTSB_10	VSSB_10	VMSB_10	VTSB_10	D_MB_10
38	6	39	1.89	0	0	970	0.00	0.00	1.27	0	0	649	0
39	6	39	2.05	0	0	2629	0.00	0.00	1.77	0	0	2273	0
40	6	39	1.67	0	0	4268	0.00	0.00	1.43	0	0	3647	0
41	6	39	1.94	0	0	5383	0.00	0.00	1.56	0	0	4318	0
42	6	39	2.01	0	0	6560	0.00	0.00	1.56	0	0	5090	0
43	6	39	1.66	0	0	2175	0.00	0.00	1.13	0	0	1471	0
44	6	39	1.57	0	0	3689	0.00	0.00	1.31	0	0	3075	0
45	6	39	1.63	0	0	3504	0.00	0.00	1.18	0	0	2538	0
46	6	39	1.92	0	0	1836	0.00	0.00	1.65	0	0	1584	0
47	6	39	2.00	0	0	7791	0.00	0.00	1.56	0	0	6050	0
48	6	39	0.00	0	0	0	0.00	0.00	0.00	0	0	0	0
49	6	39	0.00	0	0	0	0.00	0.00	0.00	0	0	0	0
50	6	39	0.00	0	0	0	0.00	0.00	0.00	0	0	0	0
111	6	39	3.71	0	0	2618	0.00	0.00	1.23	0	0	867	0
112	6	39	3.78	0	0	5371	0.00	0.00	1.37	0	0	1944	0
113	6	39	1.73	0	0	294	0.00	0.00	1.24	0	0	210	287
114	6	39	2.51	0	0	3304	0.00	0.00	1.84	0	0	2420	0
175	6	39	1.94	0	0	3608	0.00	0.00	1.29	0	0	2390	0
176	6	39	2.26	0	0	751	0.00	0.00	1.42	0	0	472	0
177	6	39	3.00	0	0	6	0.00	0.00	1.50	0	0	3	0
178	6	39	2.70	0	0	1194	0.00	0.00	1.65	0	0	729	0
179	6	39	1.70	0	0	1892	0.00	0.00	1.48	0	0	1643	0
180	6	39	1.88	0	0	388	0.00	0.00	1.37	0	0	283	0
181	6	39	1.87	0	0	185	0.00	0.00	1.22	0	0	121	0
182	6	39	1.90	0	0	846	0.00	0.00	1.37	0	0	612	0
183	6	39	1.95	0	0	793	0.00	0.00	1.24	0	0	505	0
184	6	39	2.17	0	0	1250	0.00	0.00	1.39	0	0	802	0
185	6	39	2.15	0	0	1904	0.00	0.00	1.62	0	0	1432	0
186	6	39	2.16	0	0	5026	0.00	0.00	1.67	0	0	3887	0
51	6	39	0.00	0	0	0	0.00	0.00	0.00	0	0	0	0
52	6	39	2.02	0	0	1486	0.00	0.00	1.37	0	0	1004	38
53	6	39	0.00	0	0	0	0.00	0.00	0.00	0	0	0	0
54	6	39	1.62	0	0	327	0.00	0.00	0.95	0	0	191	0
55	6	39	1.92	0	0	5269	0.00	0.00	1.41	0	0	3873	80
56	6	39	1.99	0	0	5912	0.00	0.00	1.22	0	0	3645	0
57	6	39	2.34	0	0	2014	0.00	0.00	1.78	0	0	1533	0
58	6	39	2.04	0	0	3207	0.00	0.00	1.36	0	0	2132	0
59	6	39	2.44	0	0	3269	0.00	0.00	1.75	0	0	2338	0
60	6	39	1.77	0	0	6230	0.00	0.00	1.09	0	0	3845	0
61	6	39	1.79	0	0	3859	0.00	0.00	0.91	0	0	1974	0
62	6	39	2.98	0	0	146	0.00	0.00	1.67	0	0	82	0
63	6	39	1.79	0	0	3247	0.00	0.00	0.83	0	0	1500	0
64	6	39	2.52	0	0	481	0.00	0.00	1.84	0	0	351	0
65	6	39	3.44	0	0	2446	0.00	0.00	1.41	0	0	1004	0
66	6	39	1.97	0	0	1222	0.00	0.00	1.50	0	0	934	443
67	6	39	1.83	0	0	3842	0.00	0.00	1.47	0	0	3094	0
68	6	39	2.57	0	0	4628	0.00	0.00	1.90	0	0	3425	0
69	6	39	2.57	0	0	1132	0.00	0.00	1.66	0	0	734	0
70	6	39	2.30	0	0	1150	0.00	0.00	1.84	0	0	921	0
71	6	39	2.70	0	0	3685	0.00	0.00	1.84	0	0	2516	68
72	6	39	2.70	0	0	3507	0.00	0.00	1.62	0	0	2104	1026
73	6	39	0.00	0	0	0	0.00	0.00	0.00	0	0	0	0
74	6	39	1.57	0	0	9206	0.00	0.00	0.77	0	0	4527	0
75	6	39	2.75	0	0	44	0.00	0.00	1.69	0	0	27	0
76	6	39	2.28	0	0	6130	0.00	0.00	1.30	0	0	3488	0
77	6	39	2.10	0	0	3575	0.00	0.00	1.41	0	0	2409	28
78	6	39	2.62	0	0	4509	0.00	0.00	1.79	0	0	3092	0
83	6	39	2.72	0	0	6593	0.00	0.00	1.95	0	0	4732	0
84	6	39	2.91	0	0	4837	0.00	0.00	1.89	0	0	3147	0
85	6	39	2.95	0	0	457	0.00	0.00	1.71	0	0	265	0
86	6	39	2.38	0	0	1540	0.00	0.00	1.68	0	0	1088	0

Section A Transportation Evacuation Zones (TEZ) Broward County

SWTEZ	RGN	CNTY	PC_MO_10	O_MB_10	PH_MO_10	P_MB_10	VH_MB_10	V_MB_10	HM_U_10	HM_O_10	HM_OU_10	HM_PH_10
38	6	39	0.00	0	0.00	0	0.00	0	0	0.00	0	0.00
39	6	39	0.00	0	0.00	0	0.00	0	0	0.00	0	0.00
40	6	39	0.00	0	0.00	0	0.00	0	0	0.00	0	0.00
41	6	39	0.00	0	0.00	0	0.00	0	0	0.00	0	0.00
42	6	39	0.00	0	0.00	0	0.00	0	79	0.86	68	1.50
43	6	39	0.00	0	0.00	0	0.00	0	366	0.86	314	1.50
44	6	39	0.00	0	0.00	0	0.00	0	237	0.86	204	1.50
45	6	39	0.00	0	0.00	0	0.00	0	8	0.88	7	1.57
46	6	39	0.00	0	0.00	0	0.00	0	310	0.86	267	1.50
47	6	39	0.00	0	0.00	0	0.00	0	471	0.86	404	1.50
48	6	39	0.00	0	0.00	0	0.00	0	78	0.86	67	1.51
49	6	39	0.00	0	0.00	0	0.00	0	0	0.00	0	0.00
50	6	39	0.00	0	0.00	0	0.00	0	0	0.00	0	0.00
111	6	39	0.00	0	0.00	0	0.00	0	13	0.85	11	1.55
112	6	39	0.00	0	0.00	0	0.00	0	0	0.00	0	0.00
113	6	39	0.60	171	2.18	372	1.44	246	186	0.86	160	1.50
114	6	39	0.00	0	0.00	0	0.00	0	0	0.00	0	0.00
175	6	39	0.00	0	0.00	0	0.00	0	160	0.86	137	1.50
176	6	39	0.00	0	0.00	0	0.00	0	0	0.00	0	0.00
177	6	39	0.00	0	0.00	0	0.00	0	0	0.00	0	0.00
178	6	39	0.00	0	0.00	0	0.00	0	0	0.00	0	0.00
179	6	39	0.00	0	0.00	0	0.00	0	27	0.85	23	1.52
180	6	39	0.00	0	0.00	0	0.00	0	86	0.86	74	1.50
181	6	39	0.00	0	0.00	0	0.00	0	0	0.00	0	0.00
182	6	39	0.00	0	0.00	0	0.00	0	760	0.86	654	1.50
183	6	39	0.00	0	0.00	0	0.00	0	28	0.86	24	1.50
184	6	39	0.00	0	0.00	0	0.00	0	0	0.00	0	0.00
185	6	39	0.00	0	0.00	0	0.00	0	0	0.00	0	0.00
186	6	39	0.00	0	0.00	0	0.00	0	374	0.86	321	1.50
51	6	39	0.00	0	0.00	0	0.00	0	0	0.00	0	0.00
52	6	39	0.68	26	2.38	62	1.65	43	51	0.86	44	1.50
53	6	39	0.00	0	0.00	0	0.00	0	0	0.00	0	0.00
54	6	39	0.00	0	0.00	0	0.00	0	0	0.00	0	0.00
55	6	39	0.68	54	2.39	129	1.63	88	102	0.86	88	1.50
56	6	39	0.00	0	0.00	0	0.00	0	122	0.86	105	1.50
57	6	39	0.00	0	0.00	0	0.00	0	190	0.86	163	1.50
58	6	39	0.00	0	0.00	0	0.00	0	167	0.86	144	1.50
59	6	39	0.00	0	0.00	0	0.00	0	0	0.00	0	0.00
60	6	39	0.00	0	0.00	0	0.00	0	151	0.86	130	1.50
61	6	39	0.00	0	0.00	0	0.00	0	194	0.86	167	1.50
62	6	39	0.00	0	0.00	0	0.00	0	0	0.00	0	0.00
63	6	39	0.00	0	0.00	0	0.00	0	0	0.00	0	0.00
64	6	39	0.00	0	0.00	0	0.00	0	0	0.00	0	0.00
65	6	39	0.00	0	0.00	0	0.00	0	350	0.86	301	1.50
66	6	39	0.70	309	2.29	708	1.67	516	0	0.00	0	0.00
67	6	39	0.00	0	0.00	0	0.00	0	0	0.00	0	0.00
68	6	39	0.00	0	0.00	0	0.00	0	0	0.00	0	0.00
69	6	39	0.00	0	0.00	0	0.00	0	0	0.00	0	0.00
70	6	39	0.00	0	0.00	0	0.00	0	0	0.00	0	0.00
71	6	39	0.69	47	2.40	113	1.70	80	0	0.00	0	0.00
72	6	39	0.73	754	2.48	1869	1.52	1149	0	0.00	0	0.00
73	6	39	0.00	0	0.00	0	0.00	0	0	0.00	0	0.00
74	6	39	0.00	0	0.00	0	0.00	0	0	0.00	0	0.00
75	6	39	0.00	0	0.00	0	0.00	0	301	0.86	259	1.50
76	6	39	0.00	0	0.00	0	0.00	0	145	0.86	125	1.50
77	6	39	0.68	19	2.37	45	1.58	30	7	0.86	6	1.50
78	6	39	0.00	0	0.00	0	0.00	0	107	0.86	92	1.50
83	6	39	0.00	0	0.00	0	0.00	0	0	0.00	0	0.00
84	6	39	0.00	0	0.00	0	0.00	0	0	0.00	0	0.00
85	6	39	0.00	0	0.00	0	0.00	0	0	0.00	0	0.00
86	6	39	0.00	0	0.00	0	0.00	0	0	0.00	0	0.00

Section A Transportation Evacuation Zones (TEZ) Broward County

SWTEZ	RGN	CNTY	HM_P_10	HM_VH_10	HM_V_10	DSSB_15	DMSB_15	DTSB_15	PCSSO_15	PCMSO_15	PCTSO_15	ODSSB_15
38	6	39	0	0.00	0	0	0	717	0.00	0.00	0.76	0
39	6	39	0	0.00	0	0	0	1535	0.00	0.00	0.85	0
40	6	39	0	0.00	0	0	0	3507	0.00	0.00	0.74	0
41	6	39	0	0.00	0	0	0	3410	0.00	0.00	0.83	0
42	6	39	102	1.06	72	0	0	4062	0.00	0.00	0.82	0
43	6	39	472	1.05	330	0	0	1711	0.00	0.00	0.78	0
44	6	39	306	1.05	214	0	0	2925	0.00	0.00	0.82	0
45	6	39	11	1.00	7	0	0	2610	0.00	0.00	0.84	0
46	6	39	401	1.05	280	0	0	1573	0.00	0.00	0.63	0
47	6	39	606	1.05	424	0	0	4990	0.00	0.00	0.80	0
48	6	39	101	1.04	70	0	0	0	0.00	0.00	0.00	0
49	6	39	0	0.00	0	0	0	0	0.00	0.00	0.00	0
50	6	39	0	0.00	0	0	0	0	0.00	0.00	0.00	0
111	6	39	17	1.09	12	0	0	945	0.00	0.00	0.84	0
112	6	39	0	0.00	0	0	0	1760	0.00	0.00	0.86	0
113	6	39	240	1.05	168	0	0	422	0.00	0.00	0.45	0
114	6	39	0	0.00	0	0	0	1366	0.00	0.00	0.97	0
175	6	39	206	1.06	145	0	0	2307	0.00	0.00	0.88	0
176	6	39	0	0.00	0	0	0	491	0.00	0.00	0.84	0
177	6	39	0	0.00	0	0	0	27	0.00	0.00	1.00	0
178	6	39	0	0.00	0	0	0	585	0.00	0.00	0.80	0
179	6	39	35	1.04	24	0	0	1462	0.00	0.00	0.78	0
180	6	39	111	1.05	78	0	0	278	0.00	0.00	0.82	0
181	6	39	0	0.00	0	0	0	146	0.00	0.00	0.87	0
182	6	39	982	1.05	687	0	0	562	0.00	0.00	0.80	0
183	6	39	36	1.04	25	0	0	505	0.00	0.00	0.84	0
184	6	39	0	0.00	0	0	0	679	0.00	0.00	0.86	0
185	6	39	0	0.00	0	0	0	977	0.00	0.00	0.91	0
186	6	39	482	1.05	337	0	0	2676	0.00	0.00	0.91	0
51	6	39	0	0.00	0	0	0	0	0.00	0.00	0.00	0
52	6	39	66	1.05	46	0	0	1352	0.00	0.00	0.77	0
53	6	39	0	0.00	0	0	0	0	0.00	0.00	0.00	0
54	6	39	0	0.00	0	0	0	208	0.00	0.00	0.97	0
55	6	39	132	1.05	92	0	0	4118	0.00	0.00	0.72	0
56	6	39	158	1.06	111	0	0	3866	0.00	0.00	0.78	0
57	6	39	245	1.05	171	0	0	1042	0.00	0.00	0.84	0
58	6	39	216	1.05	151	0	0	2081	0.00	0.00	0.78	0
59	6	39	0	0.00	0	0	0	1724	0.00	0.00	0.79	0
60	6	39	195	1.05	137	0	0	5851	0.00	0.00	0.63	0
61	6	39	251	1.05	175	0	0	3667	0.00	0.00	0.60	0
62	6	39	0	0.00	0	0	0	313	0.00	0.00	0.99	0
63	6	39	0	0.00	0	0	0	3227	0.00	0.00	0.59	0
64	6	39	0	0.00	0	0	0	236	0.00	0.00	0.88	0
65	6	39	452	1.05	316	0	0	790	0.00	0.00	0.96	0
66	6	39	0	0.00	0	0	0	832	0.00	0.00	0.76	0
67	6	39	0	0.00	0	0	0	2692	0.00	0.00	0.79	0
68	6	39	0	0.00	0	0	0	1963	0.00	0.00	0.93	0
69	6	39	0	0.00	0	0	0	505	0.00	0.00	0.91	0
70	6	39	0	0.00	0	0	0	552	0.00	0.00	0.91	0
71	6	39	0	0.00	0	0	0	1498	0.00	0.00	0.94	0
72	6	39	0	0.00	0	0	0	1519	0.00	0.00	0.93	0
73	6	39	0	0.00	0	0	0	0	0.00	0.00	0.00	0
74	6	39	0	0.00	0	0	0	9038	0.00	0.00	0.66	0
75	6	39	389	1.05	272	0	0	131	0.00	0.00	0.98	0
76	6	39	188	1.05	131	0	0	3114	0.00	0.00	0.89	0
77	6	39	9	1.00	6	0	0	2264	0.00	0.00	0.78	0
78	6	39	138	1.05	97	0	0	2006	0.00	0.00	0.88	0
83	6	39	0	0.00	0	0	0	2565	0.00	0.00	0.95	0
84	6	39	0	0.00	0	0	0	1788	0.00	0.00	0.96	0
85	6	39	0	0.00	0	0	0	897	0.00	0.00	0.99	0
86	6	39	0	0.00	0	0	0	990	0.00	0.00	0.67	0

Section A Transportation Evacuation Zones (TEZ) Broward County

SWTEZ	RGN	CNTY	ODMSB_15	ODTSB_15	PHSSB_15	PHMSB_15	PHTSB_15	PSSB_15	PMSB_15	PTSB_15	VHSSB_15	VHMSB_15
38	6	39	0	543	0.00	0.00	1.92	0	0	1043	0.00	0.00
39	6	39	0	1304	0.00	0.00	2.08	0	0	2706	0.00	0.00
40	6	39	0	2592	0.00	0.00	1.70	0	0	4406	0.00	0.00
41	6	39	0	2824	0.00	0.00	1.97	0	0	5568	0.00	0.00
42	6	39	0	3313	0.00	0.00	2.05	0	0	6783	0.00	0.00
43	6	39	0	1330	0.00	0.00	1.69	0	0	2251	0.00	0.00
44	6	39	0	2405	0.00	0.00	1.60	0	0	3848	0.00	0.00
45	6	39	0	2198	0.00	0.00	1.66	0	0	3650	0.00	0.00
46	6	39	0	984	0.00	0.00	1.95	0	0	1916	0.00	0.00
47	6	39	0	3991	0.00	0.00	2.03	0	0	8097	0.00	0.00
48	6	39	0	0	0.00	0.00	0.00	0	0	0	0.00	0.00
49	6	39	0	0	0.00	0.00	0.00	0	0	0	0.00	0.00
50	6	39	0	0	0.00	0.00	0.00	0	0	0	0.00	0.00
111	6	39	0	792	0.00	0.00	3.78	0	0	2997	0.00	0.00
112	6	39	0	1521	0.00	0.00	3.83	0	0	5830	0.00	0.00
113	6	39	0	192	0.00	0.00	1.78	0	0	341	0.00	0.00
114	6	39	0	1321	0.00	0.00	2.54	0	0	3360	0.00	0.00
175	6	39	0	2021	0.00	0.00	2.02	0	0	4087	0.00	0.00
176	6	39	0	414	0.00	0.00	2.28	0	0	945	0.00	0.00
177	6	39	0	27	0.00	0.00	1.85	0	0	50	0.00	0.00
178	6	39	0	470	0.00	0.00	2.78	0	0	1307	0.00	0.00
179	6	39	0	1144	0.00	0.00	1.75	0	0	2001	0.00	0.00
180	6	39	0	228	0.00	0.00	1.93	0	0	441	0.00	0.00
181	6	39	0	127	0.00	0.00	1.93	0	0	245	0.00	0.00
182	6	39	0	450	0.00	0.00	1.92	0	0	863	0.00	0.00
183	6	39	0	423	0.00	0.00	1.98	0	0	836	0.00	0.00
184	6	39	0	585	0.00	0.00	2.19	0	0	1282	0.00	0.00
185	6	39	0	892	0.00	0.00	2.18	0	0	1945	0.00	0.00
186	6	39	0	2426	0.00	0.00	2.20	0	0	5335	0.00	0.00
51	6	39	0	0	0.00	0.00	0.00	0	0	0	0.00	0.00
52	6	39	0	1037	0.00	0.00	2.22	0	0	2299	0.00	0.00
53	6	39	0	0	0.00	0.00	0.00	0	0	0	0.00	0.00
54	6	39	0	202	0.00	0.00	1.64	0	0	332	0.00	0.00
55	6	39	0	2964	0.00	0.00	1.96	0	0	5822	0.00	0.00
56	6	39	0	3021	0.00	0.00	2.02	0	0	6088	0.00	0.00
57	6	39	0	875	0.00	0.00	2.37	0	0	2074	0.00	0.00
58	6	39	0	1617	0.00	0.00	2.08	0	0	3360	0.00	0.00
59	6	39	0	1359	0.00	0.00	2.47	0	0	3352	0.00	0.00
60	6	39	0	3684	0.00	0.00	1.81	0	0	6650	0.00	0.00
61	6	39	0	2212	0.00	0.00	1.82	0	0	4024	0.00	0.00
62	6	39	0	309	0.00	0.00	3.98	0	0	1231	0.00	0.00
63	6	39	0	1896	0.00	0.00	1.82	0	0	3458	0.00	0.00
64	6	39	0	207	0.00	0.00	2.55	0	0	527	0.00	0.00
65	6	39	0	758	0.00	0.00	3.49	0	0	2647	0.00	0.00
66	6	39	0	630	0.00	0.00	2.00	0	0	1257	0.00	0.00
67	6	39	0	2120	0.00	0.00	1.86	0	0	3933	0.00	0.00
68	6	39	0	1816	0.00	0.00	2.60	0	0	4715	0.00	0.00
69	6	39	0	458	0.00	0.00	2.59	0	0	1185	0.00	0.00
70	6	39	0	504	0.00	0.00	2.32	0	0	1171	0.00	0.00
71	6	39	0	1404	0.00	0.00	2.74	0	0	3846	0.00	0.00
72	6	39	0	1414	0.00	0.00	2.75	0	0	3882	0.00	0.00
73	6	39	0	0	0.00	0.00	0.00	0	0	0	0.00	0.00
74	6	39	0	5922	0.00	0.00	1.60	0	0	9450	0.00	0.00
75	6	39	0	129	0.00	0.00	3.91	0	0	504	0.00	0.00
76	6	39	0	2763	0.00	0.00	2.33	0	0	6446	0.00	0.00
77	6	39	0	1771	0.00	0.00	2.13	0	0	3772	0.00	0.00
78	6	39	0	1763	0.00	0.00	2.66	0	0	4684	0.00	0.00
83	6	39	0	2432	0.00	0.00	2.75	0	0	6690	0.00	0.00
84	6	39	0	1722	0.00	0.00	2.94	0	0	5061	0.00	0.00
85	6	39	0	885	0.00	0.00	3.11	0	0	2756	0.00	0.00
86	6	39	0	664	0.00	0.00	2.41	0	0	1597	0.00	0.00

Section A Transportation Evacuation Zones (TEZ) Broward County

SWTEZ	RGN	CNTY	VHTSB_15	VSSB_15	VMSB_15	VTSB_15	D_MB_15	PC_MO_15	O_MB_15	PH_MO_15	P_MB_15	VH_MB_15
38	6	39	1.26	0	0	685	0	0.00	0	0.00	0	0.00
39	6	39	1.77	0	0	2314	0	0.00	0	0.00	0	0.00
40	6	39	1.43	0	0	3713	0	0.00	0	0.00	0	0.00
41	6	39	1.56	0	0	4416	0	0.00	0	0.00	0	0.00
42	6	39	1.57	0	0	5198	0	0.00	0	0.00	0	0.00
43	6	39	1.13	0	0	1509	0	0.00	0	0.00	0	0.00
44	6	39	1.31	0	0	3159	0	0.00	0	0.00	0	0.00
45	6	39	1.18	0	0	2594	0	0.00	0	0.00	0	0.00
46	6	39	1.66	0	0	1631	0	0.00	0	0.00	0	0.00
47	6	39	1.56	0	0	6211	0	0.00	0	0.00	0	0.00
48	6	39	0.00	0	0	0	0	0.00	0	0.00	0	0.00
49	6	39	0.00	0	0	0	0	0.00	0	0.00	0	0.00
50	6	39	0.00	0	0	0	0	0.00	0	0.00	0	0.00
111	6	39	1.25	0	0	989	0	0.00	0	0.00	0	0.00
112	6	39	1.37	0	0	2086	0	0.00	0	0.00	0	0.00
113	6	39	1.25	0	0	240	287	0.65	186	2.19	407	1.43
114	6	39	1.85	0	0	2438	0	0.00	0	0.00	0	0.00
175	6	39	1.30	0	0	2620	0	0.00	0	0.00	0	0.00
176	6	39	1.38	0	0	571	0	0.00	0	0.00	0	0.00
177	6	39	1.52	0	0	41	0	0.00	0	0.00	0	0.00
178	6	39	1.66	0	0	780	0	0.00	0	0.00	0	0.00
179	6	39	1.49	0	0	1700	0	0.00	0	0.00	0	0.00
180	6	39	1.38	0	0	315	0	0.00	0	0.00	0	0.00
181	6	39	1.23	0	0	156	0	0.00	0	0.00	0	0.00
182	6	39	1.38	0	0	619	0	0.00	0	0.00	0	0.00
183	6	39	1.24	0	0	526	0	0.00	0	0.00	0	0.00
184	6	39	1.40	0	0	817	0	0.00	0	0.00	0	0.00
185	6	39	1.62	0	0	1448	0	0.00	0	0.00	0	0.00
186	6	39	1.68	0	0	4067	0	0.00	0	0.00	0	0.00
51	6	39	0.00	0	0	0	0	0.00	0	0.00	0	0.00
52	6	39	1.41	0	0	1457	38	0.71	27	2.41	65	1.67
53	6	39	0.00	0	0	0	0	0.00	0	0.00	0	0.00
54	6	39	0.95	0	0	192	0	0.00	0	0.00	0	0.00
55	6	39	1.42	0	0	4218	80	0.73	58	2.43	141	1.66
56	6	39	1.23	0	0	3711	0	0.00	0	0.00	0	0.00
57	6	39	1.79	0	0	1563	0	0.00	0	0.00	0	0.00
58	6	39	1.37	0	0	2210	0	0.00	0	0.00	0	0.00
59	6	39	1.75	0	0	2377	0	0.00	0	0.00	0	0.00
60	6	39	1.09	0	0	4024	0	0.00	0	0.00	0	0.00
61	6	39	0.92	0	0	2040	0	0.00	0	0.00	0	0.00
62	6	39	1.75	0	0	540	0	0.00	0	0.00	0	0.00
63	6	39	0.83	0	0	1572	0	0.00	0	0.00	0	0.00
64	6	39	1.85	0	0	383	0	0.00	0	0.00	0	0.00
65	6	39	1.42	0	0	1073	0	0.00	0	0.00	0	0.00
66	6	39	1.51	0	0	952	443	0.73	325	2.32	754	1.67
67	6	39	1.48	0	0	3131	0	0.00	0	0.00	0	0.00
68	6	39	1.90	0	0	3454	0	0.00	0	0.00	0	0.00
69	6	39	1.67	0	0	764	0	0.00	0	0.00	0	0.00
70	6	39	1.85	0	0	930	0	0.00	0	0.00	0	0.00
71	6	39	1.85	0	0	2594	68	0.74	50	2.44	122	1.70
72	6	39	1.64	0	0	2313	1026	0.78	804	2.53	2031	1.54
73	6	39	0.00	0	0	0	0	0.00	0	0.00	0	0.00
74	6	39	0.78	0	0	4599	0	0.00	0	0.00	0	0.00
75	6	39	1.74	0	0	224	0	0.00	0	0.00	0	0.00
76	6	39	1.30	0	0	3580	0	0.00	0	0.00	0	0.00
77	6	39	1.42	0	0	2508	28	0.71	20	2.45	49	1.60
78	6	39	1.80	0	0	3178	0	0.00	0	0.00	0	0.00
83	6	39	1.96	0	0	4759	0	0.00	0	0.00	0	0.00
84	6	39	1.90	0	0	3265	0	0.00	0	0.00	0	0.00
85	6	39	1.73	0	0	1534	0	0.00	0	0.00	0	0.00
86	6	39	1.69	0	0	1119	0	0.00	0	0.00	0	0.00

Section A Transportation Evacuation Zones (TEZ) Broward County

SWTEZ	RGN	CNTY	V_MB_15	HM_U_15	HM_O_15	HM_OU_15	HM_PH_15	HM_P_15	HM_VH_15	HM_V_15	D_UNIV	SPEC_GEN
38	6	39	0	0	0.00	0	0.00	0	0.00	0	0	0
39	6	39	0	0	0.00	0	0.00	0	0.00	0	0	0
40	6	39	0	0	0.00	0	0.00	0	0.00	0	0	0
41	6	39	0	0	0.00	0	0.00	0	0.00	0	0	0
42	6	39	0	79	0.86	68	1.50	102	1.06	72	0	0
43	6	39	0	366	0.86	314	1.50	472	1.05	330	0	0
44	6	39	0	237	0.86	204	1.50	306	1.05	214	0	0
45	6	39	0	8	0.88	7	1.57	11	1.00	7	0	0
46	6	39	0	310	0.86	267	1.50	401	1.05	280	0	0
47	6	39	0	471	0.86	404	1.50	606	1.05	424	0	0
48	6	39	0	78	0.86	67	1.51	101	1.04	70	0	0
49	6	39	0	0	0.00	0	0.00	0	0.00	0	0	0
50	6	39	0	0	0.00	0	0.00	0	0.00	0	0	0
111	6	39	0	13	0.85	11	1.55	17	1.09	12	0	0
112	6	39	0	0	0.00	0	0.00	0	0.00	0	0	0
113	6	39	266	186	0.86	160	1.50	240	1.05	168	0	0
114	6	39	0	0	0.00	0	0.00	0	0.00	0	0	0
175	6	39	0	160	0.86	137	1.50	206	1.06	145	0	0
176	6	39	0	0	0.00	0	0.00	0	0.00	0	0	0
177	6	39	0	0	0.00	0	0.00	0	0.00	0	0	0
178	6	39	0	0	0.00	0	0.00	0	0.00	0	0	0
179	6	39	0	27	0.85	23	1.52	35	1.04	24	0	0
180	6	39	0	86	0.86	74	1.50	111	1.05	78	0	0
181	6	39	0	0	0.00	0	0.00	0	0.00	0	0	0
182	6	39	0	760	0.86	654	1.50	982	1.05	687	0	0
183	6	39	0	28	0.86	24	1.50	36	1.04	25	0	0
184	6	39	0	0	0.00	0	0.00	0	0.00	0	0	0
185	6	39	0	0	0.00	0	0.00	0	0.00	0	0	0
186	6	39	0	374	0.86	321	1.50	482	1.05	337	0	0
51	6	39	0	0	0.00	0	0.00	0	0.00	0	0	0
52	6	39	45	51	0.86	44	1.50	66	1.05	46	0	0
53	6	39	0	0	0.00	0	0.00	0	0.00	0	0	0
54	6	39	0	0	0.00	0	0.00	0	0.00	0	0	0
55	6	39	96	102	0.86	88	1.50	132	1.05	92	0	0
56	6	39	0	122	0.86	105	1.50	158	1.06	111	0	0
57	6	39	0	190	0.86	163	1.50	245	1.05	171	0	0
58	6	39	0	167	0.86	144	1.50	216	1.05	151	0	0
59	6	39	0	0	0.00	0	0.00	0	0.00	0	0	0
60	6	39	0	151	0.86	130	1.50	195	1.05	137	0	0
61	6	39	0	194	0.86	167	1.50	251	1.05	175	0	0
62	6	39	0	0	0.00	0	0.00	0	0.00	0	0	0
63	6	39	0	0	0.00	0	0.00	0	0.00	0	0	0
64	6	39	0	0	0.00	0	0.00	0	0.00	0	0	0
65	6	39	0	350	0.86	301	1.50	452	1.05	316	0	0
66	6	39	544	0	0.00	0	0.00	0	0.00	0	0	0
67	6	39	0	0	0.00	0	0.00	0	0.00	0	0	0
68	6	39	0	0	0.00	0	0.00	0	0.00	0	0	0
69	6	39	0	0	0.00	0	0.00	0	0.00	0	0	0
70	6	39	0	0	0.00	0	0.00	0	0.00	0	0	0
71	6	39	85	0	0.00	0	0.00	0	0.00	0	0	0
72	6	39	1238	0	0.00	0	0.00	0	0.00	0	0	0
73	6	39	0	0	0.00	0	0.00	0	0.00	0	0	0
74	6	39	0	0	0.00	0	0.00	0	0.00	0	0	0
75	6	39	0	301	0.86	259	1.50	389	1.05	272	0	0
76	6	39	0	145	0.86	125	1.50	188	1.05	131	0	0
77	6	39	32	7	0.86	6	1.50	9	1.00	6	0	0
78	6	39	0	107	0.86	92	1.50	138	1.05	97	0	0
83	6	39	0	0	0.00	0	0.00	0	0.00	0	0	0
84	6	39	0	0	0.00	0	0.00	0	0.00	0	0	0
85	6	39	0	1512	0.86	1300	1.50	1950	1.05	1365	0	0
86	6	39	0	0	0.00	0	0.00	0	0.00	0	0	0



Section A Transportation Evacuation Zones (TEZ) Broward County

SWTEZ	RGN	CNTY	ZIND	EAZ_1	EAZ_2	EAZ_3	EAZ_4	EAZ_5	EAZ_6	EAZ_7	EAZ_8	EAZ_9	EAZ_10	EAZ_11	AREA
38	6	39	828	292	818	670	806	634	232	815	606	232	571	539	610285.216031
39	6	39	825	292	818	667	806	634	233	812	606	233	571	539	1888788.515000
40	6	39	825	292	818	667	806	634	234	812	606	234	571	539	2146277.121920
41	6	39	824	292	818	666	806	634	235	811	606	235	571	539	3717491.031060
42	6	39	821	292	818	663	806	634	236	808	606	236	571	539	3963759.724880
43	6	39	820	292	818	662	806	634	237	807	606	237	571	539	1336715.043770
44	6	39	820	292	818	662	806	634	238	807	606	238	571	539	1724490.295030
45	6	39	820	292	818	662	806	634	238	807	606	238	571	539	1079379.002030
46	6	39	820	292	818	662	806	634	237	807	606	237	571	539	1494031.059070
47	6	39	817	292	818	659	806	634	239	804	606	239	571	539	4682775.510960
48	6	39	816	292	818	658	806	634	240	803	606	240	571	539	550890.697029
49	6	39	816	292	818	658	806	634	241	803	606	241	571	539	3813381.328470
50	6	39	816	292	818	658	806	634	241	803	606	241	571	539	628133.802215
111	6	39	832	292	818	674	806	634	263	819	606	263	571	539	1161281.892530
112	6	39	832	292	818	674	806	634	263	819	606	263	571	539	1821110.148700
113	6	39	832	292	818	674	806	634	263	819	606	263	571	539	1125708.546830
114	6	39	831	292	818	673	806	634	187	818	606	187	571	539	2219661.924580
175	6	39	799	292	818	641	806	634	217	786	606	217	571	539	1643541.314840
176	6	39	799	292	818	641	806	634	271	786	606	271	571	539	383179.987828
177	6	39	799	292	818	641	806	634	271	786	606	271	571	539	106458.209199
178	6	39	799	292	818	641	806	634	271	786	606	271	571	539	113780.816656
179	6	39	799	292	818	641	806	634	271	786	606	271	571	539	410887.333073
180	6	39	799	292	818	641	806	634	270	786	606	270	571	539	243205.137689
181	6	39	799	292	818	641	806	634	270	786	606	270	571	539	205767.494317
182	6	39	816	292	818	658	806	634	240	803	606	240	571	539	1029770.794950
183	6	39	799	292	818	641	806	634	270	786	606	270	571	539	396805.007555
184	6	39	799	292	818	641	806	634	216	786	606	216	571	539	827196.359568
185	6	39	799	292	818	641	806	634	216	786	606	216	571	539	993656.291201
186	6	39	799	292	818	641	806	634	216	786	606	216	571	539	2858097.486220
51	6	39	816	292	818	658	806	634	241	803	606	241	571	539	3254010.868790
52	6	39	816	292	818	658	806	634	242	803	606	242	571	539	1276955.771140
53	6	39	816	292	818	658	806	634	242	803	606	242	571	539	1381363.441070
54	6	39	815	292	818	657	806	634	243	802	606	243	571	539	3156433.108510
55	6	39	815	292	818	657	806	634	243	802	606	243	571	539	2680847.419240
56	6	39	812	292	818	654	806	634	244	799	606	244	571	539	4308457.437230
57	6	39	812	292	818	654	806	634	244	799	606	244	571	539	1987962.684350
58	6	39	811	292	818	653	806	634	245	798	606	245	571	539	1269704.562180
59	6	39	811	292	818	653	806	634	245	798	606	245	571	539	2641355.733820
60	6	39	811	292	818	653	806	634	246	798	606	246	571	539	1663977.012130
61	6	39	811	292	818	653	806	634	246	798	606	246	571	539	991018.912692
62	6	39	808	292	818	650	806	634	247	795	606	247	571	539	987201.730238
63	6	39	808	292	818	650	806	634	247	795	606	247	571	539	1505667.213350
64	6	39	790	292	818	632	806	634	228	777	606	228	571	539	636486.773744
65	6	39	790	292	818	632	806	634	281	777	606	281	571	539	1801963.355290
66	6	39	789	292	818	631	806	634	193	776	606	193	571	539	1333648.193440
67	6	39	789	292	818	631	806	634	193	776	606	193	571	539	2765658.060950
68	6	39	789	292	818	631	806	634	193	776	606	193	571	539	1957197.957490
69	6	39	788	292	818	630	806	634	192	775	606	192	571	539	1868139.559980
70	6	39	788	292	818	630	806	634	192	775	606	192	571	539	1864221.792760
71	6	39	788	292	818	630	806	634	192	775	606	192	571	539	3029422.665870
72	6	39	788	292	818	630	806	634	192	775	606	192	571	539	2494397.614890
73	6	39	789	292	818	631	806	634	193	776	606	193	571	539	2434510.103750
74	6	39	789	292	818	631	806	634	193	776	606	193	571	539	3704519.413960
75	6	39	789	292	818	631	806	634	193	776	606	193	571	539	1514172.248140
76	6	39	791	292	818	633	806	634	280	778	606	280	571	539	2183395.508430
77	6	39	791	292	818	633	806	634	227	778	606	227	571	539	1729796.820720
78	6	39	792	292	818	634	806	634	226	779	606	226	571	539	2086372.602670
83	6	39	831	292	818	673	806	634	188	818	606	188	571	539	3056303.486990
84	6	39	831	292	818	673	806	634	188	818	606	188	571	539	2499111.888600
85	6	39	831	292	818	673	806	634	188	818	606	188	571	539	2043112.590580
86	6	39	831	292	818	673	806	634	188	818	606	188	571	539	2716891.290110

Section A Transportation Evacuation Zones (TEZ) Broward County

SWTEZ	RGN	CNTY	Shape_Leng	Shape_Area
38	6	39	3246.054177	610285.216031
39	6	39	6761.980563	1888788.515000
40	6	39	7190.602938	2146277.121920
41	6	39	7626.225321	3717491.031060
42	6	39	9457.046763	3963759.724880
43	6	39	5772.175751	1336715.043770
44	6	39	5199.455366	1724490.295030
45	6	39	4634.292714	1079379.002030
46	6	39	5408.471492	1494031.059070
47	6	39	9909.681418	4682775.510960
48	6	39	2998.656425	550890.697029
49	6	39	10551.334935	3813381.328470
50	6	39	3181.388424	628133.802215
111	6	39	4652.893492	1161281.892530
112	6	39	5267.047211	1821110.148700
113	6	39	6763.050743	1125708.546830
114	6	39	6049.701808	2219661.924580
175	6	39	5289.356220	1643541.314840
176	6	39	3209.983052	383179.987828
177	6	39	1289.820730	106458.209199
178	6	39	1351.214856	113780.816656
179	6	39	3201.442887	410887.333073
180	6	39	2199.065129	243205.137689
181	6	39	2031.557784	205767.494317
182	6	39	4697.522285	1029770.794950
183	6	39	2667.119111	396805.007555
184	6	39	4334.579615	827196.359568
185	6	39	4501.908883	993656.291201
186	6	39	6810.751794	2858097.486220
51	6	39	9181.833082	3254010.868790
52	6	39	4890.749052	1276955.771140
53	6	39	4826.135687	1381363.441070
54	6	39	7219.747085	3156433.108510
55	6	39	6733.446466	2680847.419240
56	6	39	8722.549461	4308457.437230
57	6	39	6667.145923	1987962.684350
58	6	39	4840.372475	1269704.562180
59	6	39	6530.541857	2641355.733820
60	6	39	5174.002429	1663977.012130
61	6	39	4069.978466	991018.912692
62	6	39	4098.955616	987201.730238
63	6	39	4939.704108	1505667.213350
64	6	39	3559.989451	636486.773744
65	6	39	5487.102387	1801963.355290
66	6	39	4578.890584	1333648.193440
67	6	39	7177.329889	2765658.060950
68	6	39	5695.948338	1957197.957490
69	6	39	5557.474066	1868139.559980
70	6	39	5518.432112	1864221.792760
71	6	39	6899.033610	3029422.665870
72	6	39	6632.150315	2494397.614890
73	6	39	6297.517186	2434510.103750
74	6	39	7795.516268	3704519.413960
75	6	39	5276.610501	1514172.248140
76	6	39	6058.896662	2183395.508430
77	6	39	5349.782983	1729796.820720
78	6	39	5943.611527	2086372.602670
83	6	39	7105.278932	3056303.486990
84	6	39	6427.105726	2499111.888600
85	6	39	5779.641442	2043112.590580
86	6	39	6526.927520	2716891.290110

Section A Transportation Evacuation Zones (TEZ) Broward County

SWTEZ	RGN	CNTY	STORM	PCAT1	PCAT2	PCAT3	PCAT4	PCAT5	PCAT6	DSSB_06	DMSB_06	DTSB_06	PCSSO_06	PCMSO_06	PCTSO_06
87	6	39	0	0	0	0	0	0	100	0	0	0	0.00	0.00	0.00
88	6	39	0	0	0	0	0	0	100	0	0	2154	0.00	0.00	0.78
89	6	39	0	0	0	0	0	0	100	0	0	2530	0.00	0.00	0.90
90	6	39	0	0	0	0	0	0	100	0	0	1907	0.00	0.00	0.64
91	6	39	0	0	0	0	0	0	100	0	0	1735	0.00	0.00	0.92
92	6	39	0	0	0	0	0	0	100	0	0	3167	0.00	0.00	0.90
93	6	39	0	0	0	0	0	0	100	0	0	1920	0.00	0.00	0.83
94	6	39	0	0	0	0	0	0	100	0	0	1559	0.00	0.00	0.86
95	6	39	0	0	0	0	0	0	100	0	0	377	0.00	0.00	0.98
96	6	39	0	0	0	0	0	0	100	0	0	0	0.00	0.00	0.00
97	6	39	0	0	0	0	0	0	100	0	0	2587	0.00	0.00	0.83
98	6	39	0	0	0	0	0	0	100	0	0	3241	0.00	0.00	0.89
99	6	39	0	0	0	0	0	0	100	0	0	1127	0.00	0.00	0.91
100	6	39	0	0	0	0	0	0	100	0	0	6549	0.00	0.00	0.82
101	6	39	0	0	0	0	0	0	100	0	0	0	0.00	0.00	0.00
102	6	39	0	0	0	0	0	0	100	0	0	140	0.00	0.00	0.69
103	6	39	0	0	0	0	0	0	100	0	0	0	0.00	0.00	0.00
104	6	39	0	0	0	0	0	0	100	0	0	1855	0.00	0.00	0.95
105	6	39	0	0	0	0	0	3	97	0	0	49	0.00	0.00	0.96
106	6	39	0	0	0	0	0	0	100	0	0	1425	0.00	0.00	0.92
107	6	39	0	0	0	0	0	0	100	0	0	1733	0.00	0.00	0.82
108	6	39	0	0	0	0	0	0	100	0	0	0	0.00	0.00	0.00
109	6	39	0	0	0	0	0	0	100	0	0	0	0.00	0.00	0.00
110	6	39	0	0	0	0	0	0	100	0	0	184	0.00	0.00	0.95
115	6	39	0	0	0	0	0	0	100	0	0	2815	0.00	0.00	0.90
116	6	39	0	0	0	0	0	0	100	0	0	2716	0.00	0.00	0.95
117	6	39	0	0	0	0	0	0	100	0	0	1852	0.00	0.00	0.92
118	6	39	0	0	0	0	0	0	100	0	0	0	0.00	0.00	0.00
119	6	39	0	0	0	0	0	0	100	0	0	8180	0.00	0.00	0.62
120	6	39	0	0	0	0	0	0	100	0	0	669	0.00	0.00	0.96
121	6	39	0	0	0	0	0	0	100	0	0	0	0.00	0.00	0.00
122	6	39	0	0	0	0	0	0	100	0	0	0	0.00	0.00	0.00
123	6	39	0	0	0	0	0	0	100	0	0	2049	0.00	0.00	0.69
124	6	39	0	0	0	0	0	0	100	0	0	0	0.00	0.00	0.00
125	6	39	0	0	0	0	0	0	100	0	0	0	0.00	0.00	0.00
126	6	39	0	0	0	0	0	3	97	0	0	0	0.00	0.00	0.00
127	6	39	0	0	0	0	0	26	74	0	0	0	0.00	0.00	0.00
128	6	39	0	0	0	0	0	91	9	0	0	0	0.00	0.00	0.00
129	6	39	0	0	0	0	0	27	73	0	0	1393	0.00	0.00	0.92
130	6	39	0	0	0	0	0	0	100	0	0	1071	0.00	0.00	0.86
131	6	39	0	0	0	0	0	91	9	0	0	1804	0.00	0.00	0.87
132	6	39	0	0	0	0	0	67	33	0	0	7207	0.00	0.00	0.80
133	6	39	0	0	0	0	0	5	95	0	0	2560	0.00	0.00	0.85
134	6	39	0	0	0	0	0	73	27	0	0	2074	0.00	0.00	0.94
135	6	39	0	0	0	0	0	73	27	0	0	2810	0.00	0.00	0.96
136	6	39	0	0	0	0	0	23	77	0	0	463	0.00	0.00	0.93
137	6	39	0	0	0	0	0	0	100	0	0	0	0.00	0.00	0.00
138	6	39	0	0	0	0	0	0	100	0	0	1070	0.00	0.00	0.93
215	6	39	0	0	0	0	0	72	28	0	0	539	0.00	0.00	0.60
216	6	39	0	0	0	0	0	6	94	0	0	1897	0.00	0.00	0.80
217	6	39	0	0	0	0	0	0	100	0	0	1002	0.00	0.00	0.80
218	6	39	0	0	0	0	0	0	100	0	0	1154	0.00	0.00	0.77
219	6	39	0	0	0	0	0	0	100	0	0	2837	0.00	0.00	0.80
220	6	39	0	0	0	0	0	1	99	0	0	1745	0.00	0.00	0.88
221	6	39	0	0	0	0	0	76	24	0	0	2592	0.00	0.00	0.80
222	6	39	0	0	0	0	0	84	16	0	0	1260	0.00	0.00	0.70
223	6	39	0	0	0	0	0	0	100	0	0	3465	0.00	0.00	0.96
224	6	39	0	0	0	0	0	0	100	0	0	448	0.00	0.00	0.98
225	6	39	0	0	0	0	0	0	100	0	0	673	0.00	0.00	0.96
226	6	39	0	0	0	0	0	0	100	0	0	380	0.00	0.00	0.98
143	6	39	0	0	0	0	0	0	100	0	0	1953	0.00	0.00	0.90

Section A Transportation Evacuation Zones (TEZ) Broward County

SWTEZ	RGN	CNTY	ODSSB_06	ODMSB_06	ODTSB_06	PHSSB_06	PHMSB_06	PHTSB_06	PSSB_06	PMSB_06	PTSB_06	VHSSB_06
87	6	39	0	0	0	0.00	0.00	0.00	0	0	0	0.00
88	6	39	0	0	1682	0.00	0.00	1.94	0	0	3258	0.00
89	6	39	0	0	2273	0.00	0.00	2.93	0	0	6660	0.00
90	6	39	0	0	1224	0.00	0.00	3.79	0	0	4644	0.00
91	6	39	0	0	1600	0.00	0.00	2.87	0	0	4592	0.00
92	6	39	0	0	2852	0.00	0.00	2.64	0	0	7525	0.00
93	6	39	0	0	1594	0.00	0.00	2.69	0	0	4295	0.00
94	6	39	0	0	1339	0.00	0.00	2.60	0	0	3479	0.00
95	6	39	0	0	368	0.00	0.00	2.53	0	0	932	0.00
96	6	39	0	0	0	0.00	0.00	0.00	0	0	0	0.00
97	6	39	0	0	2136	0.00	0.00	1.82	0	0	3881	0.00
98	6	39	0	0	2873	0.00	0.00	2.11	0	0	6052	0.00
99	6	39	0	0	1028	0.00	0.00	2.35	0	0	2411	0.00
100	6	39	0	0	5371	0.00	0.00	1.70	0	0	9136	0.00
101	6	39	0	0	0	0.00	0.00	0.00	0	0	0	0.00
102	6	39	0	0	96	0.00	0.00	3.89	0	0	373	0.00
103	6	39	0	0	0	0.00	0.00	0.00	0	0	0	0.00
104	6	39	0	0	1753	0.00	0.00	3.83	0	0	6710	0.00
105	6	39	0	0	47	0.00	0.00	3.49	0	0	164	0.00
106	6	39	0	0	1316	0.00	0.00	2.56	0	0	3373	0.00
107	6	39	0	0	1421	0.00	0.00	3.40	0	0	4835	0.00
108	6	39	0	0	0	0.00	0.00	0.00	0	0	0	0.00
109	6	39	0	0	0	0.00	0.00	0.00	0	0	0	0.00
110	6	39	0	0	175	0.00	0.00	3.64	0	0	637	0.00
115	6	39	0	0	2542	0.00	0.00	2.29	0	0	5831	0.00
116	6	39	0	0	2583	0.00	0.00	3.04	0	0	7842	0.00
117	6	39	0	0	1712	0.00	0.00	2.08	0	0	3555	0.00
118	6	39	0	0	0	0.00	0.00	0.00	0	0	0	0.00
119	6	39	0	0	5062	0.00	0.00	1.73	0	0	8754	0.00
120	6	39	0	0	640	0.00	0.00	2.70	0	0	1728	0.00
121	6	39	0	0	0	0.00	0.00	0.00	0	0	0	0.00
122	6	39	0	0	0	0.00	0.00	0.00	0	0	0	0.00
123	6	39	0	0	1406	0.00	0.00	1.70	0	0	2384	0.00
124	6	39	0	0	0	0.00	0.00	0.00	0	0	0	0.00
125	6	39	0	0	0	0.00	0.00	0.00	0	0	0	0.00
126	6	39	0	0	0	0.00	0.00	0.00	0	0	0	0.00
127	6	39	0	0	0	0.00	0.00	0.00	0	0	0	0.00
128	6	39	0	0	0	0.00	0.00	0.00	0	0	0	0.00
129	6	39	0	0	1281	0.00	0.00	2.50	0	0	3205	0.00
130	6	39	0	0	918	0.00	0.00	3.31	0	0	3037	0.00
131	6	39	0	0	1568	0.00	0.00	2.33	0	0	3646	0.00
132	6	39	0	0	5779	0.00	0.00	2.04	0	0	11795	0.00
133	6	39	0	0	2171	0.00	0.00	2.05	0	0	4451	0.00
134	6	39	0	0	1946	0.00	0.00	2.19	0	0	4269	0.00
135	6	39	0	0	2689	0.00	0.00	2.66	0	0	7166	0.00
136	6	39	0	0	432	0.00	0.00	2.91	0	0	1256	0.00
137	6	39	0	0	0	0.00	0.00	0.00	0	0	0	0.00
138	6	39	0	0	999	0.00	0.00	2.07	0	0	2065	0.00
215	6	39	0	0	323	0.00	0.00	1.80	0	0	581	0.00
216	6	39	0	0	1526	0.00	0.00	2.76	0	0	4214	0.00
217	6	39	0	0	805	0.00	0.00	3.01	0	0	2423	0.00
218	6	39	0	0	885	0.00	0.00	3.35	0	0	2963	0.00
219	6	39	0	0	2262	0.00	0.00	2.98	0	0	6732	0.00
220	6	39	0	0	1543	0.00	0.00	3.36	0	0	5190	0.00
221	6	39	0	0	2082	0.00	0.00	2.66	0	0	5543	0.00
222	6	39	0	0	877	0.00	0.00	1.92	0	0	1681	0.00
223	6	39	0	0	3335	0.00	0.00	3.18	0	0	10604	0.00
224	6	39	0	0	438	0.00	0.00	3.62	0	0	1584	0.00
225	6	39	0	0	643	0.00	0.00	3.65	0	0	2348	0.00
226	6	39	0	0	373	0.00	0.00	3.56	0	0	1329	0.00
143	6	39	0	0	1748	0.00	0.00	1.91	0	0	3335	0.00

Section A Transportation Evacuation Zones (TEZ) Broward County

SWTEZ	RGN	CNTY	VHMSB_06	VHTSB_06	VSSB_06	VMSB_06	VTSB_06	D_MB_06	PC_MO_06	O_MB_06	PH_MO_06	P_MB_06
87	6	39	0.00	0.00	0	0	0	0	0.00	0	0.00	0
88	6	39	0.00	1.35	0	0	2275	0	0.00	0	0.00	0
89	6	39	0.00	1.75	0	0	3970	0	0.00	0	0.00	0
90	6	39	0.00	1.78	0	0	2184	201	0.72	145	2.57	373
91	6	39	0.00	1.79	0	0	2861	98	0.76	74	2.42	179
92	6	39	0.00	1.62	0	0	4619	120	0.76	91	2.42	220
93	6	39	0.00	1.53	0	0	2435	0	0.00	0	0.00	0
94	6	39	0.00	1.44	0	0	1925	0	0.00	0	0.00	0
95	6	39	0.00	1.48	0	0	543	244	0.81	198	2.43	481
96	6	39	0.00	0.00	0	0	0	0	0.00	0	0.00	0
97	6	39	0.00	1.40	0	0	2999	0	0.00	0	0.00	0
98	6	39	0.00	1.51	0	0	4347	245	0.77	188	2.36	444
99	6	39	0.00	1.58	0	0	1624	0	0.00	0	0.00	0
100	6	39	0.00	1.19	0	0	6393	0	0.00	0	0.00	0
101	6	39	0.00	0.00	0	0	0	0	0.00	0	0.00	0
102	6	39	0.00	1.80	0	0	173	0	0.00	0	0.00	0
103	6	39	0.00	0.00	0	0	0	0	0.00	0	0.00	0
104	6	39	0.00	1.84	0	0	3230	0	0.00	0	0.00	0
105	6	39	0.00	1.19	0	0	56	0	0.00	0	0.00	0
106	6	39	0.00	1.58	0	0	2085	0	0.00	0	0.00	0
107	6	39	0.00	1.09	0	0	1546	0	0.00	0	0.00	0
108	6	39	0.00	0.00	0	0	0	0	0.00	0	0.00	0
109	6	39	0.00	0.00	0	0	0	0	0.00	0	0.00	0
110	6	39	0.00	0.93	0	0	163	0	0.00	0	0.00	0
115	6	39	0.00	1.38	0	0	3505	0	0.00	0	0.00	0
116	6	39	0.00	1.63	0	0	4223	545	0.79	430	2.47	1064
117	6	39	0.00	1.75	0	0	2992	0	0.00	0	0.00	0
118	6	39	0.00	0.00	0	0	0	0	0.00	0	0.00	0
119	6	39	0.00	1.31	0	0	6624	0	0.00	0	0.00	0
120	6	39	0.00	1.94	0	0	1242	0	0.00	0	0.00	0
121	6	39	0.00	0.00	0	0	0	0	0.00	0	0.00	0
122	6	39	0.00	0.00	0	0	0	228	0.85	193	2.96	571
123	6	39	0.00	1.44	0	0	2019	0	0.00	0	0.00	0
124	6	39	0.00	0.00	0	0	0	0	0.00	0	0.00	0
125	6	39	0.00	0.00	0	0	0	0	0.00	0	0.00	0
126	6	39	0.00	0.00	0	0	0	0	0.00	0	0.00	0
127	6	39	0.00	0.00	0	0	0	0	0.00	0	0.00	0
128	6	39	0.00	0.00	0	0	0	156	0.85	133	1.41	187
129	6	39	0.00	1.46	0	0	1873	319	0.81	257	2.67	687
130	6	39	0.00	1.13	0	0	1039	0	0.00	0	0.00	0
131	6	39	0.00	1.66	0	0	2600	0	0.00	0	0.00	0
132	6	39	0.00	1.45	0	0	8377	0	0.00	0	0.00	0
133	6	39	0.00	1.49	0	0	3245	0	0.00	0	0.00	0
134	6	39	0.00	1.64	0	0	3188	0	0.00	0	0.00	0
135	6	39	0.00	1.75	0	0	4716	0	0.00	0	0.00	0
136	6	39	0.00	1.89	0	0	816	0	0.00	0	0.00	0
137	6	39	0.00	0.00	0	0	0	0	0.00	0	0.00	0
138	6	39	0.00	1.03	0	0	1031	0	0.00	0	0.00	0
215	6	39	0.00	1.20	0	0	386	414	0.71	292	2.20	643
216	6	39	0.00	1.05	0	0	1606	15	0.73	11	2.36	26
217	6	39	0.00	1.51	0	0	1215	540	0.60	325	2.08	675
218	6	39	0.00	1.62	0	0	1437	381	0.75	284	2.64	751
219	6	39	0.00	1.63	0	0	3694	0	0.00	0	0.00	0
220	6	39	0.00	1.82	0	0	2809	1431	0.33	466	1.62	753
221	6	39	0.00	1.40	0	0	2924	389	0.74	286	2.34	668
222	6	39	0.00	1.13	0	0	991	277	0.74	205	2.32	475
223	6	39	0.00	2.21	0	0	7359	0	0.00	0	0.00	0
224	6	39	0.00	1.96	0	0	860	0	0.00	0	0.00	0
225	6	39	0.00	2.15	0	0	1380	0	0.00	0	0.00	0
226	6	39	0.00	2.04	0	0	760	0	0.00	0	0.00	0
143	6	39	0.00	1.53	0	0	2678	0	0.00	0	0.00	0

Section A Transportation Evacuation Zones (TEZ) Broward County

SWTEZ	RGN	CNTY	VH_MB_06	V_MB_06	HM_U_06	HM_O_06	HM_OU_06	HM_PH_06	HM_P_06	HM_VH_06	HM_V_06	DSSB_10
87	6	39	0.00	0	0	0.00	0	0.00	0	0.00	0	0
88	6	39	0.00	0	0	0.00	0	0.00	0	0.00	0	0
89	6	39	0.00	0	0	0.00	0	0.00	0	0.00	0	0
90	6	39	1.26	182	0	0.00	0	0.00	0	0.00	0	0
91	6	39	1.58	117	99	0.86	85	1.51	128	1.05	89	0
92	6	39	1.56	142	0	0.00	0	0.00	0	0.00	0	0
93	6	39	0.00	0	0	0.00	0	0.00	0	0.00	0	0
94	6	39	0.00	0	0	0.00	0	0.00	0	0.00	0	0
95	6	39	1.43	284	0	0.00	0	0.00	0	0.00	0	0
96	6	39	0.00	0	0	0.00	0	0.00	0	0.00	0	0
97	6	39	0.00	0	0	0.00	0	0.00	0	0.00	0	0
98	6	39	1.64	308	0	0.00	0	0.00	0	0.00	0	0
99	6	39	0.00	0	0	0.00	0	0.00	0	0.00	0	0
100	6	39	0.00	0	0	0.00	0	0.00	0	0.00	0	0
101	6	39	0.00	0	0	0.00	0	0.00	0	0.00	0	0
102	6	39	0.00	0	0	0.00	0	0.00	0	0.00	0	0
103	6	39	0.00	0	0	0.00	0	0.00	0	0.00	0	0
104	6	39	0.00	0	0	0.00	0	0.00	0	0.00	0	0
105	6	39	0.00	0	0	0.00	0	0.00	0	0.00	0	0
106	6	39	0.00	0	0	0.00	0	0.00	0	0.00	0	0
107	6	39	0.00	0	53	0.87	46	1.50	69	1.04	48	0
108	6	39	0.00	0	0	0.00	0	0.00	0	0.00	0	0
109	6	39	0.00	0	0	0.00	0	0.00	0	0.00	0	0
110	6	39	0.00	0	0	0.00	0	0.00	0	0.00	0	0
115	6	39	0.00	0	76	0.86	65	1.51	98	1.05	68	0
116	6	39	1.39	599	0	0.00	0	0.00	0	0.00	0	0
117	6	39	0.00	0	0	0.00	0	0.00	0	0.00	0	0
118	6	39	0.00	0	0	0.00	0	0.00	0	0.00	0	0
119	6	39	0.00	0	267	0.86	230	1.50	345	1.05	242	0
120	6	39	0.00	0	297	0.86	256	1.50	385	1.05	269	0
121	6	39	0.00	0	0	0.00	0	0.00	0	0.00	0	0
122	6	39	1.64	316	0	0.00	0	0.00	0	0.00	0	0
123	6	39	0.00	0	136	0.86	117	1.50	176	1.05	123	0
124	6	39	0.00	0	0	0.00	0	0.00	0	0.00	0	0
125	6	39	0.00	0	0	0.00	0	0.00	0	0.00	0	0
126	6	39	0.00	0	0	0.00	0	0.00	0	0.00	0	0
127	6	39	0.00	0	337	0.86	290	1.50	435	1.05	305	0
128	6	39	0.86	115	0	0.00	0	0.00	0	0.00	0	0
129	6	39	1.02	261	0	0.00	0	0.00	0	0.00	0	0
130	6	39	0.00	0	0	0.00	0	0.00	0	0.00	0	0
131	6	39	0.00	0	0	0.00	0	0.00	0	0.00	0	0
132	6	39	0.00	0	58	0.86	50	1.50	75	1.06	53	0
133	6	39	0.00	0	282	0.86	243	1.50	365	1.05	256	0
134	6	39	0.00	0	0	0.00	0	0.00	0	0.00	0	0
135	6	39	0.00	0	126	0.86	108	1.50	162	1.05	113	0
136	6	39	0.00	0	0	0.00	0	0.00	0	0.00	0	0
137	6	39	0.00	0	73	0.86	63	1.51	95	1.05	66	0
138	6	39	0.00	0	283	0.86	243	1.50	365	1.05	255	0
215	6	39	1.37	400	44	0.86	38	1.50	57	1.05	40	0
216	6	39	1.00	11	103	0.86	89	1.51	134	1.04	93	0
217	6	39	1.35	438	7	0.86	6	1.50	9	1.00	6	0
218	6	39	1.32	376	36	0.86	31	1.52	47	1.06	33	0
219	6	39	0.00	0	0	0.00	0	0.00	0	0.00	0	0
220	6	39	1.03	482	0	0.00	0	0.00	0	0.00	0	0
221	6	39	1.27	362	8	0.88	7	1.57	11	1.00	7	0
222	6	39	1.28	263	64	0.86	55	1.51	83	1.05	58	0
223	6	39	0.00	0	0	0.00	0	0.00	0	0.00	0	0
224	6	39	0.00	0	0	0.00	0	0.00	0	0.00	0	0
225	6	39	0.00	0	0	0.00	0	0.00	0	0.00	0	0
226	6	39	0.00	0	0	0.00	0	0.00	0	0.00	0	0
143	6	39	0.00	0	0	0.00	0	0.00	0	0.00	0	0

Section A Transportation Evacuation Zones (TEZ) Broward County

SWTEZ	RGN	CNTY	DMSB_10	DTSB_10	PCSSO_10	PCMSO_10	PCTSO_10	ODSSB_10	ODMSB_10	ODTSB_10	PHSSB_10	PHMSB_10
87	6	39	0	0	0.00	0.00	0.00	0	0	0	0.00	0.00
88	6	39	0	2172	0.00	0.00	0.76	0	0	1645	0.00	0.00
89	6	39	0	2537	0.00	0.00	0.89	0	0	2251	0.00	0.00
90	6	39	0	1946	0.00	0.00	0.62	0	0	1213	0.00	0.00
91	6	39	0	1794	0.00	0.00	0.91	0	0	1626	0.00	0.00
92	6	39	0	3172	0.00	0.00	0.89	0	0	2822	0.00	0.00
93	6	39	0	1932	0.00	0.00	0.81	0	0	1569	0.00	0.00
94	6	39	0	1565	0.00	0.00	0.84	0	0	1318	0.00	0.00
95	6	39	0	375	0.00	0.00	0.99	0	0	371	0.00	0.00
96	6	39	0	0	0.00	0.00	0.00	0	0	0	0.00	0.00
97	6	39	0	2589	0.00	0.00	0.81	0	0	2085	0.00	0.00
98	6	39	0	3290	0.00	0.00	0.86	0	0	2840	0.00	0.00
99	6	39	0	1130	0.00	0.00	0.90	0	0	1021	0.00	0.00
100	6	39	0	6567	0.00	0.00	0.80	0	0	5241	0.00	0.00
101	6	39	0	0	0.00	0.00	0.00	0	0	0	0.00	0.00
102	6	39	0	141	0.00	0.00	0.68	0	0	96	0.00	0.00
103	6	39	0	0	0.00	0.00	0.00	0	0	0	0.00	0.00
104	6	39	0	1873	0.00	0.00	0.94	0	0	1756	0.00	0.00
105	6	39	0	49	0.00	0.00	0.96	0	0	47	0.00	0.00
106	6	39	0	1474	0.00	0.00	0.91	0	0	1347	0.00	0.00
107	6	39	0	1813	0.00	0.00	0.81	0	0	1465	0.00	0.00
108	6	39	0	0	0.00	0.00	0.00	0	0	0	0.00	0.00
109	6	39	0	0	0.00	0.00	0.00	0	0	0	0.00	0.00
110	6	39	0	196	0.00	0.00	0.95	0	0	186	0.00	0.00
115	6	39	0	2825	0.00	0.00	0.89	0	0	2517	0.00	0.00
116	6	39	0	2638	0.00	0.00	0.91	0	0	2413	0.00	0.00
117	6	39	0	1852	0.00	0.00	0.91	0	0	1693	0.00	0.00
118	6	39	0	0	0.00	0.00	0.00	0	0	0	0.00	0.00
119	6	39	0	8271	0.00	0.00	0.59	0	0	4846	0.00	0.00
120	6	39	0	668	0.00	0.00	0.95	0	0	637	0.00	0.00
121	6	39	0	0	0.00	0.00	0.00	0	0	0	0.00	0.00
122	6	39	0	0	0.00	0.00	0.00	0	0	2	0.00	0.00
123	6	39	0	2048	0.00	0.00	0.66	0	0	1345	0.00	0.00
124	6	39	0	0	0.00	0.00	0.00	0	0	0	0.00	0.00
125	6	39	0	0	0.00	0.00	0.00	0	0	0	0.00	0.00
126	6	39	0	0	0.00	0.00	0.00	0	0	0	0.00	0.00
127	6	39	0	0	0.00	0.00	0.00	0	0	0	0.00	0.00
128	6	39	0	0	0.00	0.00	0.00	0	0	2	0.00	0.00
129	6	39	0	1446	0.00	0.00	0.91	0	0	1314	0.00	0.00
130	6	39	0	1080	0.00	0.00	0.85	0	0	913	0.00	0.00
131	6	39	0	1990	0.00	0.00	0.85	0	0	1701	0.00	0.00
132	6	39	0	7432	0.00	0.00	0.78	0	0	5791	0.00	0.00
133	6	39	0	2563	0.00	0.00	0.83	0	0	2126	0.00	0.00
134	6	39	0	2076	0.00	0.00	0.93	0	0	1935	0.00	0.00
135	6	39	0	2809	0.00	0.00	0.95	0	0	2670	0.00	0.00
136	6	39	0	461	0.00	0.00	0.92	0	0	426	0.00	0.00
137	6	39	0	0	0.00	0.00	0.00	0	0	0	0.00	0.00
138	6	39	0	1125	0.00	0.00	0.93	0	0	1043	0.00	0.00
215	6	39	0	556	0.00	0.00	0.59	0	0	328	0.00	0.00
216	6	39	0	2165	0.00	0.00	0.78	0	0	1685	0.00	0.00
217	6	39	0	1017	0.00	0.00	0.79	0	0	807	0.00	0.00
218	6	39	0	1221	0.00	0.00	0.77	0	0	940	0.00	0.00
219	6	39	0	2989	0.00	0.00	0.78	0	0	2332	0.00	0.00
220	6	39	0	1753	0.00	0.00	0.87	0	0	1532	0.00	0.00
221	6	39	0	2627	0.00	0.00	0.79	0	0	2077	0.00	0.00
222	6	39	0	1314	0.00	0.00	0.68	0	0	888	0.00	0.00
223	6	39	0	3513	0.00	0.00	0.95	0	0	3353	0.00	0.00
224	6	39	0	484	0.00	0.00	0.97	0	0	471	0.00	0.00
225	6	39	0	1082	0.00	0.00	0.92	0	0	997	0.00	0.00
226	6	39	0	380	0.00	0.00	0.98	0	0	372	0.00	0.00
143	6	39	0	2048	0.00	0.00	0.88	0	0	1806	0.00	0.00

Section A Transportation Evacuation Zones (TEZ) Broward County

SWTEZ	RGN	CNTY	PHTSB_10	PSSB_10	PMSB_10	PTSB_10	VHSSB_10	VHMSB_10	VHTSB_10	VSSB_10	VMSB_10	VTSB_10	D_MB_10
87	6	39	0.00	0	0	0	0.00	0.00	0.00	0	0	0	0
88	6	39	1.96	0	0	3226	0.00	0.00	1.36	0	0	2230	0
89	6	39	2.97	0	0	6686	0.00	0.00	1.75	0	0	3945	0
90	6	39	3.87	0	0	4696	0.00	0.00	1.79	0	0	2171	201
91	6	39	2.91	0	0	4736	0.00	0.00	1.79	0	0	2907	0
92	6	39	2.67	0	0	7541	0.00	0.00	1.63	0	0	4587	120
93	6	39	2.75	0	0	4315	0.00	0.00	1.54	0	0	2418	0
94	6	39	2.63	0	0	3463	0.00	0.00	1.44	0	0	1899	0
95	6	39	2.57	0	0	953	0.00	0.00	1.48	0	0	550	244
96	6	39	0.00	0	0	0	0.00	0.00	0.00	0	0	0	0
97	6	39	1.84	0	0	3827	0.00	0.00	1.41	0	0	2932	0
98	6	39	2.15	0	0	6097	0.00	0.00	1.52	0	0	4327	0
99	6	39	2.36	0	0	2414	0.00	0.00	1.58	0	0	1613	0
100	6	39	1.72	0	0	9014	0.00	0.00	1.19	0	0	6251	0
101	6	39	0.00	0	0	0	0.00	0.00	0.00	0	0	0	0
102	6	39	3.89	0	0	373	0.00	0.00	1.80	0	0	173	0
103	6	39	0.00	0	0	0	0.00	0.00	0.00	0	0	0	0
104	6	39	3.89	0	0	6830	0.00	0.00	1.85	0	0	3240	0
105	6	39	3.49	0	0	164	0.00	0.00	1.19	0	0	56	0
106	6	39	2.59	0	0	3487	0.00	0.00	1.59	0	0	2135	0
107	6	39	3.49	0	0	5110	0.00	0.00	1.10	0	0	1608	0
108	6	39	0.00	0	0	0	0.00	0.00	0.00	0	0	0	0
109	6	39	0.00	0	0	0	0.00	0.00	0.00	0	0	0	0
110	6	39	3.69	0	0	687	0.00	0.00	0.93	0	0	173	0
115	6	39	2.32	0	0	5844	0.00	0.00	1.38	0	0	3476	0
116	6	39	3.03	0	0	7310	0.00	0.00	1.63	0	0	3923	0
117	6	39	2.10	0	0	3563	0.00	0.00	1.75	0	0	2964	0
118	6	39	0.00	0	0	0	0.00	0.00	0.00	0	0	0	0
119	6	39	1.75	0	0	8489	0.00	0.00	1.31	0	0	6342	0
120	6	39	2.72	0	0	1732	0.00	0.00	1.94	0	0	1236	0
121	6	39	0.00	0	0	0	0.00	0.00	0.00	0	0	0	0
122	6	39	3.50	0	0	7	0.00	0.00	2.00	0	0	4	228
123	6	39	1.72	0	0	2311	0.00	0.00	1.44	0	0	1937	0
124	6	39	0.00	0	0	0	0.00	0.00	0.00	0	0	0	0
125	6	39	0.00	0	0	0	0.00	0.00	0.00	0	0	0	0
126	6	39	0.00	0	0	0	0.00	0.00	0.00	0	0	0	0
127	6	39	0.00	0	0	0	0.00	0.00	0.00	0	0	0	0
128	6	39	1.00	0	0	2	0.00	0.00	0.50	0	0	1	156
129	6	39	2.57	0	0	3383	0.00	0.00	1.44	0	0	1895	206
130	6	39	3.37	0	0	3075	0.00	0.00	1.14	0	0	1038	0
131	6	39	2.36	0	0	4007	0.00	0.00	1.66	0	0	2828	0
132	6	39	2.06	0	0	11925	0.00	0.00	1.44	0	0	8363	0
133	6	39	2.07	0	0	4409	0.00	0.00	1.50	0	0	3191	0
134	6	39	2.22	0	0	4290	0.00	0.00	1.64	0	0	3178	0
135	6	39	2.69	0	0	7172	0.00	0.00	1.76	0	0	4697	0
136	6	39	2.93	0	0	1248	0.00	0.00	1.89	0	0	805	0
137	6	39	0.00	0	0	0	0.00	0.00	0.00	0	0	0	0
138	6	39	2.09	0	0	2183	0.00	0.00	1.04	0	0	1081	0
215	6	39	1.84	0	0	605	0.00	0.00	1.21	0	0	396	414
216	6	39	2.87	0	0	4828	0.00	0.00	1.05	0	0	1774	15
217	6	39	3.05	0	0	2458	0.00	0.00	1.52	0	0	1223	545
218	6	39	3.39	0	0	3184	0.00	0.00	1.63	0	0	1530	381
219	6	39	3.03	0	0	7068	0.00	0.00	1.64	0	0	3820	0
220	6	39	3.41	0	0	5222	0.00	0.00	1.83	0	0	2799	1431
221	6	39	2.71	0	0	5632	0.00	0.00	1.41	0	0	2933	378
222	6	39	1.96	0	0	1742	0.00	0.00	1.13	0	0	1007	277
223	6	39	3.20	0	0	10717	0.00	0.00	2.21	0	0	7406	0
224	6	39	3.66	0	0	1722	0.00	0.00	1.99	0	0	935	0
225	6	39	3.43	0	0	3422	0.00	0.00	2.04	0	0	2034	0
226	6	39	3.57	0	0	1327	0.00	0.00	2.04	0	0	758	0
143	6	39	1.94	0	0	3499	0.00	0.00	1.53	0	0	2772	0



Section A Transportation Evacuation Zones (TEZ) Broward County

SWTEZ	RGN	CNTY	PC_MO_10	O_MB_10	PH_MO_10	P_MB_10	VH_MB_10	V_MB_10	HM_U_10	HM_O_10	HM_OU_10	HM_PH_10
87	6	39	0.00	0	0.00	0	0.00	0	0	0.00	0	0.00
88	6	39	0.00	0	0.00	0	0.00	0	0	0.00	0	0.00
89	6	39	0.00	0	0.00	0	0.00	0	0	0.00	0	0.00
90	6	39	0.66	133	2.58	343	1.24	165	0	0.00	0	0.00
91	6	39	0.00	0	0.00	0	0.00	0	99	0.86	85	1.51
92	6	39	0.69	83	2.42	201	1.55	129	0	0.00	0	0.00
93	6	39	0.00	0	0.00	0	0.00	0	0	0.00	0	0.00
94	6	39	0.00	0	0.00	0	0.00	0	0	0.00	0	0.00
95	6	39	0.76	185	2.44	451	1.43	264	0	0.00	0	0.00
96	6	39	0.00	0	0.00	0	0.00	0	0	0.00	0	0.00
97	6	39	0.00	0	0.00	0	0.00	0	0	0.00	0	0.00
98	6	39	0.00	0	0.00	0	0.00	0	0	0.00	0	0.00
99	6	39	0.00	0	0.00	0	0.00	0	0	0.00	0	0.00
100	6	39	0.00	0	0.00	0	0.00	0	0	0.00	0	0.00
101	6	39	0.00	0	0.00	0	0.00	0	0	0.00	0	0.00
102	6	39	0.00	0	0.00	0	0.00	0	0	0.00	0	0.00
103	6	39	0.00	0	0.00	0	0.00	0	0	0.00	0	0.00
104	6	39	0.00	0	0.00	0	0.00	0	0	0.00	0	0.00
105	6	39	0.00	0	0.00	0	0.00	0	0	0.00	0	0.00
106	6	39	0.00	0	0.00	0	0.00	0	0	0.00	0	0.00
107	6	39	0.00	0	0.00	0	0.00	0	53	0.87	46	1.50
108	6	39	0.00	0	0.00	0	0.00	0	0	0.00	0	0.00
109	6	39	0.00	0	0.00	0	0.00	0	0	0.00	0	0.00
110	6	39	0.00	0	0.00	0	0.00	0	0	0.00	0	0.00
115	6	39	0.00	0	0.00	0	0.00	0	76	0.86	65	1.51
116	6	39	0.00	0	0.00	0	0.00	0	0	0.00	0	0.00
117	6	39	0.00	0	0.00	0	0.00	0	0	0.00	0	0.00
118	6	39	0.00	0	0.00	0	0.00	0	0	0.00	0	0.00
119	6	39	0.00	0	0.00	0	0.00	0	267	0.86	230	1.50
120	6	39	0.00	0	0.00	0	0.00	0	297	0.86	256	1.50
121	6	39	0.00	0	0.00	0	0.00	0	0	0.00	0	0.00
122	6	39	0.82	187	2.99	560	1.64	307	0	0.00	0	0.00
123	6	39	0.00	0	0.00	0	0.00	0	136	0.86	117	1.50
124	6	39	0.00	0	0.00	0	0.00	0	0	0.00	0	0.00
125	6	39	0.00	0	0.00	0	0.00	0	0	0.00	0	0.00
126	6	39	0.00	0	0.00	0	0.00	0	0	0.00	0	0.00
127	6	39	0.00	0	0.00	0	0.00	0	337	0.86	290	1.50
128	6	39	0.83	129	1.43	184	0.87	112	0	0.00	0	0.00
129	6	39	0.71	147	2.59	380	0.97	143	0	0.00	0	0.00
130	6	39	0.00	0	0.00	0	0.00	0	0	0.00	0	0.00
131	6	39	0.00	0	0.00	0	0.00	0	0	0.00	0	0.00
132	6	39	0.00	0	0.00	0	0.00	0	58	0.86	50	1.50
133	6	39	0.00	0	0.00	0	0.00	0	282	0.86	243	1.50
134	6	39	0.00	0	0.00	0	0.00	0	0	0.00	0	0.00
135	6	39	0.00	0	0.00	0	0.00	0	126	0.86	108	1.50
136	6	39	0.00	0	0.00	0	0.00	0	0	0.00	0	0.00
137	6	39	0.00	0	0.00	0	0.00	0	73	0.86	63	1.51
138	6	39	0.00	0	0.00	0	0.00	0	283	0.86	243	1.50
215	6	39	0.65	268	2.22	596	1.37	366	44	0.86	38	1.50
216	6	39	0.67	10	2.40	24	1.00	10	103	0.86	89	1.51
217	6	39	0.57	309	2.09	645	1.34	415	7	0.86	6	1.50
218	6	39	0.67	257	2.65	680	1.30	335	36	0.86	31	1.52
219	6	39	0.00	0	0.00	0	0.00	0	0	0.00	0	0.00
220	6	39	0.29	422	1.64	692	1.04	437	0	0.00	0	0.00
221	6	39	0.67	255	2.35	599	1.26	322	8	0.88	7	1.57
222	6	39	0.68	187	2.33	436	1.28	239	64	0.86	55	1.51
223	6	39	0.00	0	0.00	0	0.00	0	0	0.00	0	0.00
224	6	39	0.00	0	0.00	0	0.00	0	0	0.00	0	0.00
225	6	39	0.00	0	0.00	0	0.00	0	0	0.00	0	0.00
226	6	39	0.00	0	0.00	0	0.00	0	0	0.00	0	0.00
143	6	39	0.00	0	0.00	0	0.00	0	0	0.00	0	0.00

Section A Transportation Evacuation Zones (TEZ) Broward County

SWTEZ	RGN	CNTY	HM_P_10	HM_VH_10	HM_V_10	DSSB_15	DMSB_15	DTSB_15	PCSSO_15	PCMSO_15	PCTSO_15	ODSSB_15
87	6	39	0	0.00	0	0	0	0	0.00	0.00	0.00	0
88	6	39	0	0.00	0	0	0	2214	0.00	0.00	0.77	0
89	6	39	0	0.00	0	0	0	2547	0.00	0.00	0.89	0
90	6	39	0	0.00	0	0	0	1981	0.00	0.00	0.64	0
91	6	39	128	1.05	89	0	0	2081	0.00	0.00	0.92	0
92	6	39	0	0.00	0	0	0	3207	0.00	0.00	0.90	0
93	6	39	0	0.00	0	0	0	1972	0.00	0.00	0.82	0
94	6	39	0	0.00	0	0	0	1575	0.00	0.00	0.85	0
95	6	39	0	0.00	0	0	0	387	0.00	0.00	0.97	0
96	6	39	0	0.00	0	0	0	0	0.00	0.00	0.00	0
97	6	39	0	0.00	0	0	0	2589	0.00	0.00	0.81	0
98	6	39	0	0.00	0	0	0	3356	0.00	0.00	0.87	0
99	6	39	0	0.00	0	0	0	1137	0.00	0.00	0.91	0
100	6	39	0	0.00	0	0	0	6576	0.00	0.00	0.81	0
101	6	39	0	0.00	0	0	0	0	0.00	0.00	0.00	0
102	6	39	0	0.00	0	0	0	151	0.00	0.00	0.72	0
103	6	39	0	0.00	0	0	0	0	0.00	0.00	0.00	0
104	6	39	0	0.00	0	0	0	1915	0.00	0.00	0.94	0
105	6	39	0	0.00	0	0	0	53	0.00	0.00	0.96	0
106	6	39	0	0.00	0	0	0	1507	0.00	0.00	0.92	0
107	6	39	69	1.04	48	0	0	1979	0.00	0.00	0.83	0
108	6	39	0	0.00	0	0	0	0	0.00	0.00	0.00	0
109	6	39	0	0.00	0	0	0	0	0.00	0.00	0.00	0
110	6	39	0	0.00	0	0	0	292	0.00	0.00	0.97	0
115	6	39	98	1.05	68	0	0	2927	0.00	0.00	0.90	0
116	6	39	0	0.00	0	0	0	2796	0.00	0.00	0.92	0
117	6	39	0	0.00	0	0	0	1854	0.00	0.00	0.92	0
118	6	39	0	0.00	0	0	0	0	0.00	0.00	0.00	0
119	6	39	345	1.05	242	0	0	8327	0.00	0.00	0.60	0
120	6	39	385	1.05	269	0	0	670	0.00	0.00	0.96	0
121	6	39	0	0.00	0	0	0	0	0.00	0.00	0.00	0
122	6	39	0	0.00	0	0	0	2	0.00	0.00	1.00	0
123	6	39	176	1.05	123	0	0	2049	0.00	0.00	0.67	0
124	6	39	0	0.00	0	0	0	0	0.00	0.00	0.00	0
125	6	39	0	0.00	0	0	0	0	0.00	0.00	0.00	0
126	6	39	0	0.00	0	0	0	0	0.00	0.00	0.00	0
127	6	39	435	1.05	305	0	0	0	0.00	0.00	0.00	0
128	6	39	0	0.00	0	0	0	3	0.00	0.00	1.00	0
129	6	39	0	0.00	0	0	0	1535	0.00	0.00	0.91	0
130	6	39	0	0.00	0	0	0	1098	0.00	0.00	0.86	0
131	6	39	0	0.00	0	0	0	2164	0.00	0.00	0.87	0
132	6	39	75	1.06	53	0	0	7557	0.00	0.00	0.79	0
133	6	39	365	1.05	256	0	0	2563	0.00	0.00	0.84	0
134	6	39	0	0.00	0	0	0	2081	0.00	0.00	0.94	0
135	6	39	162	1.05	113	0	0	2846	0.00	0.00	0.95	0
136	6	39	0	0.00	0	0	0	462	0.00	0.00	0.93	0
137	6	39	95	1.05	66	0	0	0	0.00	0.00	0.00	0
138	6	39	365	1.05	255	0	0	1192	0.00	0.00	0.93	0
215	6	39	57	1.05	40	0	0	581	0.00	0.00	0.59	0
216	6	39	134	1.04	93	0	0	2321	0.00	0.00	0.80	0
217	6	39	9	1.00	6	0	0	1041	0.00	0.00	0.80	0
218	6	39	47	1.06	33	0	0	1505	0.00	0.00	0.81	0
219	6	39	0	0.00	0	0	0	3182	0.00	0.00	0.81	0
220	6	39	0	0.00	0	0	0	1764	0.00	0.00	0.88	0
221	6	39	11	1.00	7	0	0	2664	0.00	0.00	0.80	0
222	6	39	83	1.05	58	0	0	1368	0.00	0.00	0.69	0
223	6	39	0	0.00	0	0	0	3668	0.00	0.00	0.96	0
224	6	39	0	0.00	0	0	0	676	0.00	0.00	0.98	0
225	6	39	0	0.00	0	0	0	1518	0.00	0.00	0.95	0
226	6	39	0	0.00	0	0	0	381	0.00	0.00	0.98	0
143	6	39	0	0.00	0	0	0	2131	0.00	0.00	0.89	0

Section A Transportation Evacuation Zones (TEZ) Broward County

SWTEZ	RGN	CNTY	ODMSB_15	ODTSB_15	PHSSB_15	PHMSB_15	PHTSB_15	PSSB_15	PMSB_15	PTSB_15	VHSSB_15	VHMSB_15
87	6	39	0	0	0.00	0.00	0.00	0	0	0	0.00	0.00
88	6	39	0	1704	0.00	0.00	2.00	0	0	3400	0.00	0.00
89	6	39	0	2277	0.00	0.00	3.01	0	0	6850	0.00	0.00
90	6	39	0	1266	0.00	0.00	3.93	0	0	4975	0.00	0.00
91	6	39	0	1923	0.00	0.00	2.97	0	0	5716	0.00	0.00
92	6	39	0	2871	0.00	0.00	2.72	0	0	7800	0.00	0.00
93	6	39	0	1624	0.00	0.00	2.82	0	0	4581	0.00	0.00
94	6	39	0	1340	0.00	0.00	2.67	0	0	3582	0.00	0.00
95	6	39	0	377	0.00	0.00	2.62	0	0	989	0.00	0.00
96	6	39	0	0	0.00	0.00	0.00	0	0	0	0.00	0.00
97	6	39	0	2104	0.00	0.00	1.86	0	0	3914	0.00	0.00
98	6	39	0	2926	0.00	0.00	2.18	0	0	6368	0.00	0.00
99	6	39	0	1034	0.00	0.00	2.40	0	0	2479	0.00	0.00
100	6	39	0	5294	0.00	0.00	1.75	0	0	9257	0.00	0.00
101	6	39	0	0	0.00	0.00	0.00	0	0	0	0.00	0.00
102	6	39	0	108	0.00	0.00	3.95	0	0	427	0.00	0.00
103	6	39	0	0	0.00	0.00	0.00	0	0	0	0.00	0.00
104	6	39	0	1806	0.00	0.00	3.94	0	0	7109	0.00	0.00
105	6	39	0	51	0.00	0.00	3.45	0	0	176	0.00	0.00
106	6	39	0	1388	0.00	0.00	2.64	0	0	3666	0.00	0.00
107	6	39	0	1650	0.00	0.00	3.55	0	0	5857	0.00	0.00
108	6	39	0	0	0.00	0.00	0.00	0	0	0	0.00	0.00
109	6	39	0	0	0.00	0.00	0.00	0	0	0	0.00	0.00
110	6	39	0	283	0.00	0.00	3.73	0	0	1056	0.00	0.00
115	6	39	0	2633	0.00	0.00	2.36	0	0	6226	0.00	0.00
116	6	39	0	2584	0.00	0.00	3.09	0	0	7975	0.00	0.00
117	6	39	0	1702	0.00	0.00	2.14	0	0	3645	0.00	0.00
118	6	39	0	0	0.00	0.00	0.00	0	0	0	0.00	0.00
119	6	39	0	4984	0.00	0.00	1.78	0	0	8872	0.00	0.00
120	6	39	0	641	0.00	0.00	2.75	0	0	1763	0.00	0.00
121	6	39	0	0	0.00	0.00	0.00	0	0	0	0.00	0.00
122	6	39	0	2	0.00	0.00	2.50	0	0	5	0.00	0.00
123	6	39	0	1365	0.00	0.00	1.74	0	0	2379	0.00	0.00
124	6	39	0	0	0.00	0.00	0.00	0	0	0	0.00	0.00
125	6	39	0	0	0.00	0.00	0.00	0	0	0	0.00	0.00
126	6	39	0	0	0.00	0.00	0.00	0	0	0	0.00	0.00
127	6	39	0	0	0.00	0.00	0.00	0	0	0	0.00	0.00
128	6	39	0	3	0.00	0.00	1.67	0	0	5	0.00	0.00
129	6	39	0	1401	0.00	0.00	2.70	0	0	3777	0.00	0.00
130	6	39	0	940	0.00	0.00	3.43	0	0	3225	0.00	0.00
131	6	39	0	1889	0.00	0.00	2.41	0	0	4549	0.00	0.00
132	6	39	0	5975	0.00	0.00	2.09	0	0	12473	0.00	0.00
133	6	39	0	2143	0.00	0.00	2.11	0	0	4514	0.00	0.00
134	6	39	0	1947	0.00	0.00	2.25	0	0	4390	0.00	0.00
135	6	39	0	2714	0.00	0.00	2.72	0	0	7387	0.00	0.00
136	6	39	0	429	0.00	0.00	2.96	0	0	1271	0.00	0.00
137	6	39	0	0	0.00	0.00	0.00	0	0	0	0.00	0.00
138	6	39	0	1114	0.00	0.00	2.15	0	0	2394	0.00	0.00
215	6	39	0	345	0.00	0.00	1.89	0	0	652	0.00	0.00
216	6	39	0	1862	0.00	0.00	2.95	0	0	5491	0.00	0.00
217	6	39	0	833	0.00	0.00	3.10	0	0	2586	0.00	0.00
218	6	39	0	1222	0.00	0.00	3.39	0	0	4145	0.00	0.00
219	6	39	0	2563	0.00	0.00	3.11	0	0	7981	0.00	0.00
220	6	39	0	1549	0.00	0.00	3.47	0	0	5373	0.00	0.00
221	6	39	0	2124	0.00	0.00	2.75	0	0	5837	0.00	0.00
222	6	39	0	942	0.00	0.00	2.01	0	0	1894	0.00	0.00
223	6	39	0	3517	0.00	0.00	3.23	0	0	11343	0.00	0.00
224	6	39	0	664	0.00	0.00	3.71	0	0	2461	0.00	0.00
225	6	39	0	1437	0.00	0.00	3.39	0	0	4868	0.00	0.00
226	6	39	0	374	0.00	0.00	3.58	0	0	1340	0.00	0.00
143	6	39	0	1898	0.00	0.00	1.98	0	0	3758	0.00	0.00

Section A Transportation Evacuation Zones (TEZ) Broward County

SWTEZ	RGN	CNTY	VHTSB_15	VSSB_15	VMSB_15	VTSB_15	D_MB_15	PC_MO_15	O_MB_15	PH_MO_15	P_MB_15	VH_MB_15
87	6	39	0.00	0	0	0	0	0.00	0	0.00	0	0.00
88	6	39	1.36	0	0	2317	0	0.00	0	0.00	0	0.00
89	6	39	1.76	0	0	4003	0	0.00	0	0.00	0	0.00
90	6	39	1.79	0	0	2266	201	0.70	141	2.63	371	1.24
91	6	39	1.80	0	0	3455	0	0.00	0	0.00	0	0.00
92	6	39	1.63	0	0	4683	120	0.73	88	2.45	216	1.56
93	6	39	1.56	0	0	2531	0	0.00	0	0.00	0	0.00
94	6	39	1.45	0	0	1937	0	0.00	0	0.00	0	0.00
95	6	39	1.49	0	0	561	244	0.80	194	2.48	482	1.43
96	6	39	0.00	0	0	0	0	0.00	0	0.00	0	0.00
97	6	39	1.41	0	0	2965	0	0.00	0	0.00	0	0.00
98	6	39	1.53	0	0	4468	0	0.00	0	0.00	0	0.00
99	6	39	1.58	0	0	1635	0	0.00	0	0.00	0	0.00
100	6	39	1.20	0	0	6337	0	0.00	0	0.00	0	0.00
101	6	39	0.00	0	0	0	0	0.00	0	0.00	0	0.00
102	6	39	1.80	0	0	194	0	0.00	0	0.00	0	0.00
103	6	39	0.00	0	0	0	0	0.00	0	0.00	0	0.00
104	6	39	1.84	0	0	3332	0	0.00	0	0.00	0	0.00
105	6	39	1.18	0	0	60	0	0.00	0	0.00	0	0.00
106	6	39	1.59	0	0	2205	0	0.00	0	0.00	0	0.00
107	6	39	1.11	0	0	1829	0	0.00	0	0.00	0	0.00
108	6	39	0.00	0	0	0	0	0.00	0	0.00	0	0.00
109	6	39	0.00	0	0	0	0	0.00	0	0.00	0	0.00
110	6	39	0.93	0	0	264	0	0.00	0	0.00	0	0.00
115	6	39	1.38	0	0	3644	0	0.00	0	0.00	0	0.00
116	6	39	1.64	0	0	4233	0	0.00	0	0.00	0	0.00
117	6	39	1.75	0	0	2986	0	0.00	0	0.00	0	0.00
118	6	39	0.00	0	0	0	0	0.00	0	0.00	0	0.00
119	6	39	1.31	0	0	6506	0	0.00	0	0.00	0	0.00
120	6	39	1.94	0	0	1245	0	0.00	0	0.00	0	0.00
121	6	39	0.00	0	0	0	0	0.00	0	0.00	0	0.00
122	6	39	1.50	0	0	3	228	0.84	191	3.08	588	1.66
123	6	39	1.44	0	0	1969	0	0.00	0	0.00	0	0.00
124	6	39	0.00	0	0	0	0	0.00	0	0.00	0	0.00
125	6	39	0.00	0	0	0	0	0.00	0	0.00	0	0.00
126	6	39	0.00	0	0	0	0	0.00	0	0.00	0	0.00
127	6	39	0.00	0	0	0	0	0.00	0	0.00	0	0.00
128	6	39	1.00	0	0	3	156	0.85	132	1.42	188	0.86
129	6	39	1.43	0	0	2010	206	0.77	158	2.65	418	0.97
130	6	39	1.14	0	0	1073	0	0.00	0	0.00	0	0.00
131	6	39	1.67	0	0	3160	0	0.00	0	0.00	0	0.00
132	6	39	1.47	0	0	8785	0	0.00	0	0.00	0	0.00
133	6	39	1.51	0	0	3232	0	0.00	0	0.00	0	0.00
134	6	39	1.65	0	0	3205	0	0.00	0	0.00	0	0.00
135	6	39	1.77	0	0	4795	0	0.00	0	0.00	0	0.00
136	6	39	1.89	0	0	812	0	0.00	0	0.00	0	0.00
137	6	39	0.00	0	0	0	0	0.00	0	0.00	0	0.00
138	6	39	1.05	0	0	1167	0	0.00	0	0.00	0	0.00
215	6	39	1.21	0	0	418	414	0.69	284	2.25	640	1.36
216	6	39	1.06	0	0	1966	15	0.73	11	2.45	27	1.00
217	6	39	1.53	0	0	1271	545	0.59	319	2.11	673	1.34
218	6	39	1.64	0	0	2009	381	0.72	275	2.70	743	1.31
219	6	39	1.67	0	0	4269	0	0.00	0	0.00	0	0.00
220	6	39	1.84	0	0	2844	1431	0.31	441	1.63	717	1.02
221	6	39	1.41	0	0	3005	378	0.71	270	2.39	644	1.27
222	6	39	1.13	0	0	1069	277	0.72	199	2.37	471	1.27
223	6	39	2.22	0	0	7799	0	0.00	0	0.00	0	0.00
224	6	39	1.82	0	0	1206	0	0.00	0	0.00	0	0.00
225	6	39	2.00	0	0	2879	0	0.00	0	0.00	0	0.00
226	6	39	2.04	0	0	763	0	0.00	0	0.00	0	0.00
143	6	39	1.54	0	0	2921	0	0.00	0	0.00	0	0.00

Section A Transportation Evacuation Zones (TEZ) Broward County

SWTEZ	RGN	CNTY	V_MB_15	HM_U_15	HM_O_15	HM_OU_15	HM_PH_15	HM_P_15	HM_VH_15	HM_V_15	D_UNIV	SPEC_GEN
87	6	39	0	0	0.00	0	0.00	0	0.00	0	0	0
88	6	39	0	0	0.00	0	0.00	0	0.00	0	0	0
89	6	39	0	0	0.00	0	0.00	0	0.00	0	0	0
90	6	39	175	0	0.00	0	0.00	0	0.00	0	0	0
91	6	39	0	99	0.86	85	1.51	128	1.05	89	0	0
92	6	39	137	0	0.00	0	0.00	0	0.00	0	0	0
93	6	39	0	0	0.00	0	0.00	0	0.00	0	0	0
94	6	39	0	0	0.00	0	0.00	0	0.00	0	0	0
95	6	39	277	0	0.00	0	0.00	0	0.00	0	0	0
96	6	39	0	0	0.00	0	0.00	0	0.00	0	0	0
97	6	39	0	0	0.00	0	0.00	0	0.00	0	0	0
98	6	39	0	0	0.00	0	0.00	0	0.00	0	0	0
99	6	39	0	0	0.00	0	0.00	0	0.00	0	0	0
100	6	39	0	0	0.00	0	0.00	0	0.00	0	0	0
101	6	39	0	0	0.00	0	0.00	0	0.00	0	0	0
102	6	39	0	0	0.00	0	0.00	0	0.00	0	0	0
103	6	39	0	0	0.00	0	0.00	0	0.00	0	0	0
104	6	39	0	0	0.00	0	0.00	0	0.00	0	0	0
105	6	39	0	0	0.00	0	0.00	0	0.00	0	0	0
106	6	39	0	0	0.00	0	0.00	0	0.00	0	0	0
107	6	39	0	53	0.87	46	1.50	69	1.04	48	0	0
108	6	39	0	0	0.00	0	0.00	0	0.00	0	0	0
109	6	39	0	0	0.00	0	0.00	0	0.00	0	0	0
110	6	39	0	0	0.00	0	0.00	0	0.00	0	0	0
115	6	39	0	76	0.86	65	1.51	98	1.05	68	0	0
116	6	39	0	0	0.00	0	0.00	0	0.00	0	0	0
117	6	39	0	0	0.00	0	0.00	0	0.00	0	0	0
118	6	39	0	0	0.00	0	0.00	0	0.00	0	0	0
119	6	39	0	267	0.86	230	1.50	345	1.05	242	0	0
120	6	39	0	297	0.86	256	1.50	385	1.05	269	0	0
121	6	39	0	0	0.00	0	0.00	0	0.00	0	0	0
122	6	39	317	0	0.00	0	0.00	0	0.00	0	0	0
123	6	39	0	136	0.86	117	1.50	176	1.05	123	0	0
124	6	39	0	0	0.00	0	0.00	0	0.00	0	0	0
125	6	39	0	0	0.00	0	0.00	0	0.00	0	0	0
126	6	39	0	0	0.00	0	0.00	0	0.00	0	0	0
127	6	39	0	337	0.86	290	1.50	435	1.05	305	0	0
128	6	39	114	0	0.00	0	0.00	0	0.00	0	0	0
129	6	39	154	0	0.00	0	0.00	0	0.00	0	0	0
130	6	39	0	0	0.00	0	0.00	0	0.00	0	0	0
131	6	39	0	0	0.00	0	0.00	0	0.00	0	0	0
132	6	39	0	58	0.86	50	1.50	75	1.06	53	0	0
133	6	39	0	282	0.86	243	1.50	365	1.05	256	0	0
134	6	39	0	0	0.00	0	0.00	0	0.00	0	0	0
135	6	39	0	126	0.86	108	1.50	162	1.05	113	0	0
136	6	39	0	0	0.00	0	0.00	0	0.00	0	0	0
137	6	39	0	73	0.86	63	1.51	95	1.05	66	0	0
138	6	39	0	283	0.86	243	1.50	365	1.05	255	0	0
215	6	39	387	44	0.86	38	1.50	57	1.05	40	0	0
216	6	39	11	103	0.86	89	1.51	134	1.04	93	0	0
217	6	39	428	7	0.86	6	1.50	9	1.00	6	0	0
218	6	39	361	36	0.86	31	1.52	47	1.06	33	0	0
219	6	39	0	0	0.00	0	0.00	0	0.00	0	0	0
220	6	39	450	0	0.00	0	0.00	0	0.00	0	0	0
221	6	39	343	8	0.88	7	1.57	11	1.00	7	0	0
222	6	39	253	64	0.86	55	1.51	83	1.05	58	0	0
223	6	39	0	0	0.00	0	0.00	0	0.00	0	0	0
224	6	39	0	0	0.00	0	0.00	0	0.00	0	0	0
225	6	39	0	0	0.00	0	0.00	0	0.00	0	0	0
226	6	39	0	0	0.00	0	0.00	0	0.00	0	0	0
143	6	39	0	0	0.00	0	0.00	0	0.00	0	0	0

Section A Transportation Evacuation Zones (TEZ) Broward County

SWTEZ	RGN	CNTY	ZIND	EAZ_1	EAZ_2	EAZ_3	EAZ_4	EAZ_5	EAZ_6	EAZ_7	EAZ_8	EAZ_9	EAZ_10	EAZ_11	AREA
87	6	39	832	292	818	674	806	634	194	819	606	194	571	539	2727376.278040
88	6	39	832	292	818	674	806	634	194	819	606	194	571	539	2961729.895820
89	6	39	832	292	818	674	806	634	194	819	606	194	571	539	1855191.512950
90	6	39	792	292	818	634	806	634	279	779	606	279	571	539	2162294.101080
91	6	39	792	292	818	634	806	634	226	779	606	226	571	539	2560561.405120
92	6	39	793	292	818	635	806	634	225	780	606	225	571	539	3116871.848520
93	6	39	793	292	818	635	806	634	278	780	606	278	571	539	1905970.779940
94	6	39	832	292	818	674	806	634	195	819	606	195	571	539	1610003.445770
95	6	39	832	292	818	674	806	634	195	819	606	195	571	539	2230775.255400
96	6	39	832	292	818	674	806	634	195	819	606	195	571	539	2599419.836460
97	6	39	831	292	818	673	806	634	187	818	606	187	571	539	2794791.626600
98	6	39	831	292	818	673	806	634	187	818	606	187	571	539	2898302.120500
99	6	39	831	292	818	673	806	634	187	818	606	187	571	539	2061762.255310
100	6	39	831	292	818	673	806	634	187	818	606	187	571	539	3242569.557710
101	6	39	832	292	818	674	806	634	195	819	606	195	571	539	2508648.975670
102	6	39	832	292	818	674	806	634	195	819	606	195	571	539	2065623.412020
103	6	39	832	292	818	674	806	634	195	819	606	195	571	539	491397.897839
104	6	39	794	292	818	636	806	634	277	781	606	277	571	539	2614102.518450
105	6	39	794	292	818	636	806	634	224	781	606	224	571	539	3899773.957780
106	6	39	794	292	818	636	806	634	224	781	606	224	571	539	2389969.188130
107	6	39	794	292	818	636	806	634	277	781	606	277	571	539	1979788.689690
108	6	39	832	292	818	674	806	634	263	819	606	263	571	539	588497.382096
109	6	39	832	292	818	674	806	634	263	819	606	263	571	539	345797.231612
110	6	39	832	292	818	674	806	634	263	819	606	263	571	539	566899.775764
115	6	39	831	292	818	673	806	634	187	818	606	187	571	539	2726438.511890
116	6	39	833	292	818	675	806	634	183	820	606	183	571	539	4071185.886450
117	6	39	834	292	818	676	806	634	264	821	606	264	571	539	1254836.060230
118	6	39	833	292	818	675	806	634	183	820	606	183	571	539	317025.185986
119	6	39	834	292	818	676	806	634	197	821	606	197	571	539	6701766.004690
120	6	39	834	292	818	676	806	634	197	821	606	197	571	539	2517869.089470
121	6	39	834	292	818	676	806	634	196	821	606	196	571	539	565063.006774
122	6	39	834	292	818	676	806	634	196	821	606	196	571	539	620077.331422
123	6	39	834	292	818	676	806	634	196	821	606	196	571	539	2989360.645480
124	6	39	834	292	818	676	806	634	196	821	606	196	571	539	906590.539785
125	6	39	834	292	818	676	806	634	196	821	606	196	571	539	162879.704640
126	6	39	834	292	818	676	806	634	196	821	606	196	571	539	538765.427321
127	6	39	834	292	818	676	806	634	196	821	606	196	571	539	490972.418123
128	6	39	796	292	818	638	806	634	275	783	606	275	571	539	390204.204544
129	6	39	795	292	818	637	806	634	276	782	606	276	571	539	1112942.154860
130	6	39	795	292	818	637	806	634	276	782	606	276	571	539	485810.049454
131	6	39	795	292	818	637	806	634	223	782	606	223	571	539	2031748.591040
132	6	39	795	292	818	637	806	634	223	782	606	223	571	539	5488217.607930
133	6	39	796	292	818	638	806	634	222	783	606	222	571	539	1815576.535330
134	6	39	796	292	818	638	806	634	222	783	606	222	571	539	1864872.899530
135	6	39	796	292	818	638	806	634	275	783	606	275	571	539	2414849.391800
136	6	39	796	292	818	638	806	634	275	783	606	275	571	539	445596.155029
137	6	39	834	292	818	676	806	634	196	821	606	196	571	539	653406.742081
138	6	39	834	292	818	676	806	634	197	821	606	197	571	539	5344523.552190
215	6	39	806	292	818	648	806	634	209	793	606	209	571	539	750595.020406
216	6	39	806	292	818	648	806	634	209	793	606	209	571	539	2151885.999520
217	6	39	842	292	818	684	806	634	207	829	606	207	571	539	2896793.915910
218	6	39	842	292	818	684	806	634	207	829	606	207	571	539	2118948.595580
219	6	39	842	292	818	684	806	634	207	829	606	207	571	539	1942948.545390
220	6	39	842	292	818	684	806	634	207	829	606	207	571	539	3101225.811030
221	6	39	807	292	818	649	806	634	208	794	606	208	571	539	2180417.170740
222	6	39	807	292	818	649	806	634	208	794	606	208	571	539	749300.336914
223	6	39	788	292	818	630	806	634	191	775	606	191	571	539	11241809.274500
224	6	39	788	292	818	630	806	634	191	775	606	191	571	539	6091323.082890
225	6	39	788	292	818	630	806	634	190	775	606	190	571	539	5296107.608980
226	6	39	788	292	818	630	806	634	190	775	606	190	571	539	1007392.917850
143	6	39	836	292	818	678	806	634	199	823	606	199	571	539	1375881.646620

Section A Transportation Evacuation Zones (TEZ) Broward County

SWTEZ	RGN	CNTY	Shape_Leng	Shape_Area
87	6	39	6659.200076	2727376.278040
88	6	39	6805.151523	2961729.895820
89	6	39	5748.847841	1855191.512950
90	6	39	5898.346132	2162294.101080
91	6	39	6631.333254	2560561.405120
92	6	39	7032.307049	3116871.848520
93	6	39	6161.403164	1905970.779940
94	6	39	5376.898548	1610003.445770
95	6	39	6047.489134	2230775.255400
96	6	39	6378.394724	2599419.836460
97	6	39	6799.589576	2794791.626600
98	6	39	7019.739255	2898302.120500
99	6	39	5996.758390	2061762.255310
100	6	39	7108.022361	3242569.557710
101	6	39	6686.499327	2508648.975670
102	6	39	5843.858149	2065623.412020
103	6	39	4282.197806	491397.897839
104	6	39	6366.335988	2614102.518450
105	6	39	8085.584615	3899773.957780
106	6	39	6932.504112	2389969.188130
107	6	39	5741.649453	1979788.689690
108	6	39	3340.125279	588497.382096
109	6	39	2510.147740	345797.231612
110	6	39	3284.032547	566899.775764
115	6	39	6976.643118	2726438.511890
116	6	39	9451.522252	4071185.886450
117	6	39	5198.605974	1254836.060230
118	6	39	3697.745192	317025.185986
119	6	39	10738.404556	6701766.004690
120	6	39	8099.799503	2517869.089470
121	6	39	3042.318489	565063.006774
122	6	39	7867.982514	620077.331422
123	6	39	6953.057614	2989360.645480
124	6	39	4513.836386	906590.539785
125	6	39	1935.011110	162879.704640
126	6	39	4639.726690	538765.427321
127	6	39	3315.367878	490972.418123
128	6	39	2932.050342	390204.204544
129	6	39	5759.654864	1112942.154860
130	6	39	2908.449166	485810.049454
131	6	39	6806.293105	2031748.591040
132	6	39	9688.508357	5488217.607930
133	6	39	5591.646255	1815576.535330
134	6	39	5964.808509	1864872.899530
135	6	39	6149.722819	2414849.391800
136	6	39	3065.095434	445596.155029
137	6	39	4113.732113	653406.742081
138	6	39	9879.871378	5344523.552190
215	6	39	3680.212286	750595.020406
216	6	39	5961.189078	2151885.999520
217	6	39	7149.407663	2896793.915910
218	6	39	5922.634534	2118948.595580
219	6	39	5622.086509	1942948.545390
220	6	39	7497.876288	3101225.811030
221	6	39	6003.074872	2180417.170740
222	6	39	3651.440197	749300.336914
223	6	39	13483.542864	11241809.274500
224	6	39	10428.626552	6091323.082890
225	6	39	9233.164161	5296107.608980
226	6	39	4606.540282	1007392.917850
143	6	39	4935.722711	1375881.646620

Section A Transportation Evacuation Zones (TEZ) Broward County

SWTEZ	RGN	CNTY	STORM	PCAT1	PCAT2	PCAT3	PCAT4	PCAT5	PCAT6	DSSB_06	DMSB_06	DTSB_06	PCSSO_06	PCMSO_06	PCTSO_06
144	6	39	0	0	0	0	0	0	100	0	0	2685	0.00	0.00	0.90
145	6	39	0	0	0	0	0	0	100	0	0	0	0.00	0.00	0.00
146	6	39	0	0	0	0	0	65	35	0	0	2021	0.00	0.00	0.91
147	6	39	0	0	0	0	0	81	19	0	0	3953	0.00	0.00	0.94
148	6	39	0	0	0	0	0	76	24	0	0	2881	0.00	0.00	0.92
149	6	39	0	0	0	0	0	82	18	0	0	1941	0.00	0.00	0.87
150	6	39	0	0	0	0	0	93	7	0	0	874	0.00	0.00	0.87
151	6	39	0	0	0	0	0	81	19	0	0	3047	0.00	0.00	0.89
152	6	39	0	0	0	0	0	93	7	0	0	1206	0.00	0.00	0.94
153	6	39	0	0	0	0	0	89	11	0	0	1004	0.00	0.00	0.92
154	6	39	0	0	0	0	0	1	99	0	0	93	0.00	0.00	0.88
155	6	39	0	0	0	0	0	0	100	0	0	1076	0.00	0.00	0.91
156	6	39	0	0	0	0	0	0	100	0	0	3995	0.00	0.00	0.86
157	6	39	0	0	0	0	0	0	100	0	0	1343	0.00	0.00	0.95
158	6	39	0	0	0	0	0	0	100	0	0	1847	0.00	0.00	0.90
159	6	39	0	0	0	0	0	26	74	0	0	2028	0.00	0.00	0.92
160	6	39	0	0	0	0	0	61	39	0	0	2549	0.00	0.00	0.84
161	6	39	0	0	0	0	0	83	17	0	0	726	0.00	0.00	0.89
162	6	39	0	0	0	0	0	77	23	0	0	2155	0.00	0.00	0.88
163	6	39	0	0	0	0	0	63	37	0	0	3445	0.00	0.00	0.89
164	6	39	0	0	0	0	0	100	0	0	0	554	0.00	0.00	0.72
165	6	39	0	0	0	0	0	100	0	0	0	620	0.00	0.00	0.72
166	6	39	0	0	0	0	0	100	0	0	0	5	0.00	0.00	1.00
167	6	39	0	0	0	0	0	100	0	0	0	477	0.00	0.00	0.74
168	6	39	0	0	0	0	0	100	0	0	0	852	0.00	0.00	0.89
169	6	39	0	0	0	0	0	98	2	0	0	3426	0.00	0.00	0.86
170	6	39	0	0	0	0	0	0	100	0	0	2189	0.00	0.00	0.87
171	6	39	0	0	0	0	0	0	100	0	0	1805	0.00	0.00	0.96
172	6	39	0	0	0	0	0	0	100	0	0	2473	0.00	0.00	0.93
173	6	39	0	0	0	0	0	0	100	0	0	2450	0.00	0.00	0.90
174	6	39	0	0	0	0	0	93	7	0	0	3809	0.00	0.00	0.88
187	6	39	0	0	0	0	0	0	100	0	0	2418	0.00	0.00	0.75
188	6	39	0	0	0	0	0	0	100	0	0	3017	0.00	0.00	0.95
189	6	39	0	0	0	0	0	0	100	0	0	1507	0.00	0.00	0.84
190	6	39	0	0	0	0	0	99	1	0	0	1003	0.00	0.00	0.85
191	6	39	0	0	0	0	0	87	13	0	0	274	0.00	0.00	0.88
192	6	39	0	0	0	0	0	64	36	0	0	57	0.00	0.00	0.81
193	6	39	0	0	0	0	0	34	66	0	0	0	0.00	0.00	0.00
194	6	39	0	0	0	0	0	83	17	0	0	0	0.00	0.00	0.00
195	6	39	0	0	0	0	0	94	6	0	0	0	0.00	0.00	0.00
196	6	39	0	0	0	0	0	73	27	0	0	1611	0.00	0.00	0.86
197	6	39	0	0	0	0	0	82	18	0	0	23	0.00	0.00	0.43
198	6	39	0	0	0	0	0	1	99	0	0	14	0.00	0.00	0.36
199	6	39	0	0	0	0	0	0	100	0	0	2744	0.00	0.00	0.80
200	6	39	0	0	0	0	0	0	100	0	0	2033	0.00	0.00	0.91
201	6	39	0	0	0	0	0	0	100	0	0	2466	0.00	0.00	0.88
202	6	39	0	0	0	0	0	0	100	0	0	2781	0.00	0.00	0.93
203	6	39	0	0	0	0	0	66	34	0	0	3222	0.00	0.00	0.85
204	6	39	0	0	0	0	0	46	54	0	0	8770	0.00	0.00	0.81
205	6	39	0	0	0	0	0	0	100	0	0	3331	0.00	0.00	0.95
206	6	39	0	0	0	0	0	0	100	0	0	2683	0.00	0.00	0.94
207	6	39	0	0	0	0	0	0	100	0	0	1421	0.00	0.00	0.92
208	6	39	0	0	0	0	0	0	100	0	0	1116	0.00	0.00	0.91
209	6	39	0	0	0	0	0	87	13	0	0	591	0.00	0.00	0.75
210	6	39	0	0	0	0	0	25	75	0	0	5800	0.00	0.00	0.82
227	6	39	0	0	0	0	0	0	100	0	0	3080	0.00	0.00	0.81
228	6	39	0	0	0	0	0	0	100	0	0	2161	0.00	0.00	0.93
229	6	39	0	0	0	0	0	0	100	0	0	4265	0.00	0.00	0.95
230	6	39	0	0	0	0	0	0	100	0	0	1802	0.00	0.00	0.97
231	6	39	0	0	0	0	0	0	100	0	0	1228	0.00	0.00	0.94
232	6	39	0	0	0	0	0	0	100	0	0	4674	0.00	0.00	0.88



Section A Transportation Evacuation Zones (TEZ) Broward County

SWTEZ	RGN	CNTY	ODSSB_06	ODMSB_06	ODTSB_06	PHSSB_06	PHMSB_06	PHTSB_06	PSSB_06	PMSB_06	PTSB_06	VHSSB_06
144	6	39	0	0	2418	0.00	0.00	2.43	0	0	5864	0.00
145	6	39	0	0	0	0.00	0.00	0.00	0	0	0	0.00
146	6	39	0	0	1831	0.00	0.00	2.86	0	0	5240	0.00
147	6	39	0	0	3727	0.00	0.00	2.58	0	0	9632	0.00
148	6	39	0	0	2650	0.00	0.00	2.21	0	0	5857	0.00
149	6	39	0	0	1695	0.00	0.00	1.93	0	0	3270	0.00
150	6	39	0	0	764	0.00	0.00	1.69	0	0	1292	0.00
151	6	39	0	0	2723	0.00	0.00	2.10	0	0	5722	0.00
152	6	39	0	0	1136	0.00	0.00	2.33	0	0	2647	0.00
153	6	39	0	0	925	0.00	0.00	2.85	0	0	2634	0.00
154	6	39	0	0	82	0.00	0.00	2.95	0	0	242	0.00
155	6	39	0	0	982	0.00	0.00	3.28	0	0	3225	0.00
156	6	39	0	0	3419	0.00	0.00	2.84	0	0	9724	0.00
157	6	39	0	0	1280	0.00	0.00	3.37	0	0	4318	0.00
158	6	39	0	0	1660	0.00	0.00	3.07	0	0	5103	0.00
159	6	39	0	0	1871	0.00	0.00	3.85	0	0	7211	0.00
160	6	39	0	0	2137	0.00	0.00	3.43	0	0	7331	0.00
161	6	39	0	0	649	0.00	0.00	2.72	0	0	1764	0.00
162	6	39	0	0	1891	0.00	0.00	2.55	0	0	4826	0.00
163	6	39	0	0	3054	0.00	0.00	1.89	0	0	5765	0.00
164	6	39	0	0	401	0.00	0.00	2.20	0	0	882	0.00
165	6	39	0	0	448	0.00	0.00	2.88	0	0	1288	0.00
166	6	39	0	0	5	0.00	0.00	3.40	0	0	17	0.00
167	6	39	0	0	353	0.00	0.00	3.02	0	0	1066	0.00
168	6	39	0	0	760	0.00	0.00	2.87	0	0	2181	0.00
169	6	39	0	0	2931	0.00	0.00	2.93	0	0	8581	0.00
170	6	39	0	0	1899	0.00	0.00	3.20	0	0	6070	0.00
171	6	39	0	0	1726	0.00	0.00	3.51	0	0	6066	0.00
172	6	39	0	0	2311	0.00	0.00	3.60	0	0	8312	0.00
173	6	39	0	0	2196	0.00	0.00	3.25	0	0	7130	0.00
174	6	39	0	0	3333	0.00	0.00	2.10	0	0	7013	0.00
187	6	39	0	0	1802	0.00	0.00	2.63	0	0	4739	0.00
188	6	39	0	0	2879	0.00	0.00	2.71	0	0	7799	0.00
189	6	39	0	0	1270	0.00	0.00	2.47	0	0	3143	0.00
190	6	39	0	0	855	0.00	0.00	2.43	0	0	2075	0.00
191	6	39	0	0	242	0.00	0.00	2.64	0	0	640	0.00
192	6	39	0	0	46	0.00	0.00	2.35	0	0	108	0.00
193	6	39	0	0	0	0.00	0.00	0.00	0	0	0	0.00
194	6	39	0	0	0	0.00	0.00	0.00	0	0	0	0.00
195	6	39	0	0	0	0.00	0.00	0.00	0	0	0	0.00
196	6	39	0	0	1386	0.00	0.00	2.71	0	0	3750	0.00
197	6	39	0	0	10	0.00	0.00	1.60	0	0	16	0.00
198	6	39	0	0	5	0.00	0.00	1.20	0	0	6	0.00
199	6	39	0	0	2208	0.00	0.00	2.35	0	0	5194	0.00
200	6	39	0	0	1843	0.00	0.00	2.67	0	0	4920	0.00
201	6	39	0	0	2165	0.00	0.00	2.32	0	0	5033	0.00
202	6	39	0	0	2587	0.00	0.00	2.37	0	0	6128	0.00
203	6	39	0	0	2744	0.00	0.00	2.87	0	0	7863	0.00
204	6	39	0	0	7071	0.00	0.00	2.22	0	0	15701	0.00
205	6	39	0	0	3153	0.00	0.00	2.37	0	0	7461	0.00
206	6	39	0	0	2509	0.00	0.00	2.80	0	0	7019	0.00
207	6	39	0	0	1304	0.00	0.00	2.66	0	0	3474	0.00
208	6	39	0	0	1019	0.00	0.00	2.53	0	0	2575	0.00
209	6	39	0	0	441	0.00	0.00	1.43	0	0	630	0.00
210	6	39	0	0	4775	0.00	0.00	2.49	0	0	11870	0.00
227	6	39	0	0	2490	0.00	0.00	3.06	0	0	7628	0.00
228	6	39	0	0	2004	0.00	0.00	3.15	0	0	6305	0.00
229	6	39	0	0	4046	0.00	0.00	3.41	0	0	13787	0.00
230	6	39	0	0	1739	0.00	0.00	3.29	0	0	5722	0.00
231	6	39	0	0	1150	0.00	0.00	2.95	0	0	3397	0.00
232	6	39	0	0	4132	0.00	0.00	2.95	0	0	12178	0.00

Section A Transportation Evacuation Zones (TEZ) Broward County

SWTEZ	RGN	CNTY	VHMSB_06	VHTSB_06	VSSB_06	VMSB_06	VTSB_06	D_MB_06	PC_MO_06	O_MB_06	PH_MO_06	P_MB_06
144	6	39	0.00	1.65	0	0	3999	56	0.75	42	2.38	100
145	6	39	0.00	0.00	0	0	0	0	0.00	0	0.00	0
146	6	39	0.00	1.62	0	0	2975	0	0.00	0	0.00	0
147	6	39	0.00	1.41	0	0	5237	0	0.00	0	0.00	0
148	6	39	0.00	1.62	0	0	4304	0	0.00	0	0.00	0
149	6	39	0.00	1.53	0	0	2592	39	0.74	29	2.28	66
150	6	39	0.00	1.34	0	0	1024	0	0.00	0	0.00	0
151	6	39	0.00	1.40	0	0	3800	0	0.00	0	0.00	0
152	6	39	0.00	1.52	0	0	1722	0	0.00	0	0.00	0
153	6	39	0.00	1.29	0	0	1196	0	0.00	0	0.00	0
154	6	39	0.00	1.32	0	0	108	0	0.00	0	0.00	0
155	6	39	0.00	1.75	0	0	1714	498	0.70	350	2.41	845
156	6	39	0.00	1.39	0	0	4745	0	0.00	0	0.00	0
157	6	39	0.00	1.62	0	0	2069	0	0.00	0	0.00	0
158	6	39	0.00	1.39	0	0	2303	0	0.00	0	0.00	0
159	6	39	0.00	1.79	0	0	3352	0	0.00	0	0.00	0
160	6	39	0.00	1.50	0	0	3213	0	0.00	0	0.00	0
161	6	39	0.00	1.49	0	0	964	0	0.00	0	0.00	0
162	6	39	0.00	1.37	0	0	2583	0	0.00	0	0.00	0
163	6	39	0.00	1.41	0	0	4298	0	0.00	0	0.00	0
164	6	39	0.00	1.18	0	0	475	0	0.00	0	0.00	0
165	6	39	0.00	1.24	0	0	556	0	0.00	0	0.00	0
166	6	39	0.00	1.80	0	0	9	0	0.00	0	0.00	0
167	6	39	0.00	0.66	0	0	234	0	0.00	0	0.00	0
168	6	39	0.00	0.94	0	0	711	0	0.00	0	0.00	0
169	6	39	0.00	0.92	0	0	2687	0	0.00	0	0.00	0
170	6	39	0.00	1.10	0	0	2088	0	0.00	0	0.00	0
171	6	39	0.00	1.75	0	0	3018	0	0.00	0	0.00	0
172	6	39	0.00	1.70	0	0	3936	0	0.00	0	0.00	0
173	6	39	0.00	1.52	0	0	3336	43	0.77	33	2.42	80
174	6	39	0.00	1.24	0	0	4127	0	0.00	0	0.00	0
187	6	39	0.00	1.81	0	0	3269	79	0.76	60	2.40	144
188	6	39	0.00	1.83	0	0	5267	0	0.00	0	0.00	0
189	6	39	0.00	1.59	0	0	2015	276	0.75	208	2.38	494
190	6	39	0.00	1.53	0	0	1311	220	0.73	161	2.33	375
191	6	39	0.00	1.73	0	0	419	0	0.00	0	0.00	0
192	6	39	0.00	1.46	0	0	67	0	0.00	0	0.00	0
193	6	39	0.00	0.00	0	0	0	0	0.00	0	0.00	0
194	6	39	0.00	0.00	0	0	0	0	0.00	0	0.00	0
195	6	39	0.00	0.00	0	0	0	0	0.00	0	0.00	0
196	6	39	0.00	1.37	0	0	1892	0	0.00	0	0.00	0
197	6	39	0.00	1.40	0	0	14	269	0.59	160	1.57	251
198	6	39	0.00	1.20	0	0	6	14	0.57	8	1.88	15
199	6	39	0.00	1.71	0	0	3777	1426	0.71	1007	2.21	2225
200	6	39	0.00	1.67	0	0	3084	46	0.76	35	2.40	84
201	6	39	0.00	1.66	0	0	3592	203	0.76	154	2.37	365
202	6	39	0.00	1.83	0	0	4740	63	0.78	49	2.43	119
203	6	39	0.00	1.11	0	0	3035	0	0.00	0	0.00	0
204	6	39	0.00	1.30	0	0	9158	0	0.00	0	0.00	0
205	6	39	0.00	1.63	0	0	5125	211	0.79	167	1.95	326
206	6	39	0.00	1.87	0	0	4691	39	0.77	30	2.40	72
207	6	39	0.00	1.58	0	0	2057	2	1.00	2	2.50	5
208	6	39	0.00	1.56	0	0	1592	0	0.00	0	0.00	0
209	6	39	0.00	0.83	0	0	365	0	0.00	0	0.00	0
210	6	39	0.00	1.38	0	0	6601	0	0.00	0	0.00	0
227	6	39	0.00	1.87	0	0	4651	0	0.00	0	0.00	0
228	6	39	0.00	2.01	0	0	4033	0	0.00	0	0.00	0
229	6	39	0.00	1.92	0	0	7762	0	0.00	0	0.00	0
230	6	39	0.00	1.97	0	0	3424	0	0.00	0	0.00	0
231	6	39	0.00	1.91	0	0	2202	0	0.00	0	0.00	0
232	6	39	0.00	1.55	0	0	6401	0	0.00	0	0.00	0

Section A Transportation Evacuation Zones (TEZ) Broward County

SWTEZ	RGN	CNTY	VH_MB_06	V_MB_06	HM_U_06	HM_O_06	HM_OU_06	HM_PH_06	HM_P_06	HM_VH_06	HM_V_06	DSSB_10
144	6	39	1.81	76	106	0.86	91	1.51	137	1.05	96	0
145	6	39	0.00	0	247	0.86	212	1.50	318	1.05	223	0
146	6	39	0.00	0	0	0.00	0	0.00	0	0.00	0	0
147	6	39	0.00	0	0	0.00	0	0.00	0	0.00	0	0
148	6	39	0.00	0	172	0.86	148	1.50	222	1.05	155	0
149	6	39	1.31	38	331	0.86	285	1.50	428	1.05	299	0
150	6	39	0.00	0	0	0.00	0	0.00	0	0.00	0	0
151	6	39	0.00	0	76	0.86	65	1.51	98	1.05	68	0
152	6	39	0.00	0	9	0.89	8	1.50	12	1.00	8	0
153	6	39	0.00	0	0	0.00	0	0.00	0	0.00	0	0
154	6	39	0.00	0	19	0.84	16	1.50	24	1.06	17	0
155	6	39	1.55	542	0	0.00	0	0.00	0	0.00	0	0
156	6	39	0.00	0	14	0.86	12	1.50	18	1.08	13	0
157	6	39	0.00	0	0	0.00	0	0.00	0	0.00	0	0
158	6	39	0.00	0	13	0.85	11	1.55	17	1.09	12	0
159	6	39	0.00	0	0	0.00	0	0.00	0	0.00	0	0
160	6	39	0.00	0	0	0.00	0	0.00	0	0.00	0	0
161	6	39	0.00	0	0	0.00	0	0.00	0	0.00	0	0
162	6	39	0.00	0	0	0.00	0	0.00	0	0.00	0	0
163	6	39	0.00	0	822	0.86	707	1.50	1062	1.05	742	0
164	6	39	0.00	0	30	0.87	26	1.50	39	1.04	27	0
165	6	39	0.00	0	6	0.83	5	1.60	8	1.00	5	0
166	6	39	0.00	0	0	0.00	0	0.00	0	0.00	0	0
167	6	39	0.00	0	0	0.00	0	0.00	0	0.00	0	0
168	6	39	0.00	0	90	0.86	77	1.51	116	1.05	81	0
169	6	39	0.00	0	33	0.85	28	1.50	42	1.04	29	0
170	6	39	0.00	0	85	0.87	74	1.51	112	1.05	78	0
171	6	39	0.00	0	0	0.00	0	0.00	0	0.00	0	0
172	6	39	0.00	0	44	0.86	38	1.50	57	1.05	40	0
173	6	39	1.18	39	0	0.00	0	0.00	0	0.00	0	0
174	6	39	0.00	0	0	0.00	0	0.00	0	0.00	0	0
187	6	39	1.72	103	455	0.86	391	1.50	587	1.05	411	0
188	6	39	0.00	0	0	0.00	0	0.00	0	0.00	0	0
189	6	39	1.58	329	449	0.86	386	1.50	579	1.05	405	0
190	6	39	1.46	235	19	0.84	16	1.50	24	1.06	17	0
191	6	39	0.00	0	0	0.00	0	0.00	0	0.00	0	0
192	6	39	0.00	0	28	0.86	24	1.50	36	1.04	25	0
193	6	39	0.00	0	0	0.00	0	0.00	0	0.00	0	0
194	6	39	0.00	0	10	0.90	9	1.56	14	1.00	9	0
195	6	39	0.00	0	0	0.00	0	0.00	0	0.00	0	0
196	6	39	0.00	0	167	0.86	144	1.50	216	1.05	151	0
197	6	39	1.43	229	733	0.86	630	1.50	945	1.05	662	0
198	6	39	1.50	12	0	0.00	0	0.00	0	0.00	0	0
199	6	39	1.48	1487	0	0.00	0	0.00	0	0.00	0	0
200	6	39	1.60	56	0	0.00	0	0.00	0	0.00	0	0
201	6	39	1.56	240	0	0.00	0	0.00	0	0.00	0	0
202	6	39	1.90	93	157	0.86	135	1.50	203	1.05	142	0
203	6	39	0.00	0	559	0.86	481	1.50	722	1.05	506	0
204	6	39	0.00	0	455	0.86	391	1.50	588	1.05	410	0
205	6	39	1.28	213	0	0.00	0	0.00	0	0.00	0	0
206	6	39	1.67	50	0	0.00	0	0.00	0	0.00	0	0
207	6	39	1.50	3	0	0.00	0	0.00	0	0.00	0	0
208	6	39	0.00	0	0	0.00	0	0.00	0	0.00	0	0
209	6	39	0.00	0	225	0.86	194	1.50	291	1.05	204	0
210	6	39	0.00	0	278	0.86	239	1.50	359	1.05	251	0
227	6	39	0.00	0	0	0.00	0	0.00	0	0.00	0	0
228	6	39	0.00	0	0	0.00	0	0.00	0	0.00	0	0
229	6	39	0.00	0	0	0.00	0	0.00	0	0.00	0	0
230	6	39	0.00	0	262	0.86	225	1.50	338	1.05	236	0
231	6	39	0.00	0	0	0.00	0	0.00	0	0.00	0	0
232	6	39	0.00	0	123	0.86	106	1.50	159	1.05	111	0

Section A Transportation Evacuation Zones (TEZ) Broward County

SWTEZ	RGN	CNTY	DMSB_10	DTSB_10	PCSSO_10	PCMSO_10	PCTSO_10	ODSSB_10	ODMSB_10	ODTSB_10	PHSSB_10	PHMSB_10
144	6	39	0	2688	0.00	0.00	0.89	0	0	2388	0.00	0.00
145	6	39	0	0	0.00	0.00	0.00	0	0	0	0.00	0.00
146	6	39	0	2037	0.00	0.00	0.90	0	0	1824	0.00	0.00
147	6	39	0	3984	0.00	0.00	0.94	0	0	3726	0.00	0.00
148	6	39	0	2977	0.00	0.00	0.91	0	0	2711	0.00	0.00
149	6	39	0	2169	0.00	0.00	0.87	0	0	1880	0.00	0.00
150	6	39	0	893	0.00	0.00	0.86	0	0	764	0.00	0.00
151	6	39	0	3085	0.00	0.00	0.88	0	0	2715	0.00	0.00
152	6	39	0	1207	0.00	0.00	0.94	0	0	1129	0.00	0.00
153	6	39	0	1000	0.00	0.00	0.91	0	0	910	0.00	0.00
154	6	39	0	99	0.00	0.00	0.88	0	0	87	0.00	0.00
155	6	39	0	1118	0.00	0.00	0.92	0	0	1032	0.00	0.00
156	6	39	0	4158	0.00	0.00	0.84	0	0	3511	0.00	0.00
157	6	39	0	1539	0.00	0.00	0.94	0	0	1454	0.00	0.00
158	6	39	0	1907	0.00	0.00	0.89	0	0	1696	0.00	0.00
159	6	39	0	2035	0.00	0.00	0.92	0	0	1869	0.00	0.00
160	6	39	0	2578	0.00	0.00	0.82	0	0	2121	0.00	0.00
161	6	39	0	729	0.00	0.00	0.88	0	0	640	0.00	0.00
162	6	39	0	2155	0.00	0.00	0.86	0	0	1863	0.00	0.00
163	6	39	0	3572	0.00	0.00	0.87	0	0	3104	0.00	0.00
164	6	39	0	563	0.00	0.00	0.71	0	0	401	0.00	0.00
165	6	39	0	629	0.00	0.00	0.70	0	0	439	0.00	0.00
166	6	39	0	5	0.00	0.00	1.00	0	0	5	0.00	0.00
167	6	39	0	478	0.00	0.00	0.71	0	0	341	0.00	0.00
168	6	39	0	938	0.00	0.00	0.88	0	0	830	0.00	0.00
169	6	39	0	3500	0.00	0.00	0.84	0	0	2936	0.00	0.00
170	6	39	0	2136	0.00	0.00	0.85	0	0	1807	0.00	0.00
171	6	39	0	1819	0.00	0.00	0.95	0	0	1727	0.00	0.00
172	6	39	0	2558	0.00	0.00	0.93	0	0	2376	0.00	0.00
173	6	39	0	2472	0.00	0.00	0.89	0	0	2195	0.00	0.00
174	6	39	0	3859	0.00	0.00	0.86	0	0	3314	0.00	0.00
187	6	39	0	2424	0.00	0.00	0.74	0	0	1790	0.00	0.00
188	6	39	0	3022	0.00	0.00	0.95	0	0	2859	0.00	0.00
189	6	39	0	1646	0.00	0.00	0.83	0	0	1359	0.00	0.00
190	6	39	0	1014	0.00	0.00	0.85	0	0	858	0.00	0.00
191	6	39	0	273	0.00	0.00	0.87	0	0	237	0.00	0.00
192	6	39	0	57	0.00	0.00	0.81	0	0	46	0.00	0.00
193	6	39	0	0	0.00	0.00	0.00	0	0	0	0.00	0.00
194	6	39	0	0	0.00	0.00	0.00	0	0	0	0.00	0.00
195	6	39	0	0	0.00	0.00	0.00	0	0	0	0.00	0.00
196	6	39	0	1656	0.00	0.00	0.85	0	0	1402	0.00	0.00
197	6	39	0	24	0.00	0.00	0.46	0	0	11	0.00	0.00
198	6	39	0	14	0.00	0.00	0.36	0	0	5	0.00	0.00
199	6	39	0	2771	0.00	0.00	0.79	0	0	2199	0.00	0.00
200	6	39	0	2093	0.00	0.00	0.90	0	0	1877	0.00	0.00
201	6	39	0	2474	0.00	0.00	0.87	0	0	2145	0.00	0.00
202	6	39	0	2788	0.00	0.00	0.92	0	0	2567	0.00	0.00
203	6	39	0	3464	0.00	0.00	0.84	0	0	2910	0.00	0.00
204	6	39	0	8816	0.00	0.00	0.79	0	0	6922	0.00	0.00
205	6	39	0	3359	0.00	0.00	0.94	0	0	3154	0.00	0.00
206	6	39	0	2692	0.00	0.00	0.92	0	0	2485	0.00	0.00
207	6	39	0	1437	0.00	0.00	0.91	0	0	1303	0.00	0.00
208	6	39	0	1112	0.00	0.00	0.90	0	0	1002	0.00	0.00
209	6	39	0	618	0.00	0.00	0.73	0	0	454	0.00	0.00
210	6	39	0	6166	0.00	0.00	0.81	0	0	4964	0.00	0.00
227	6	39	0	3611	0.00	0.00	0.79	0	0	2858	0.00	0.00
228	6	39	0	2160	0.00	0.00	0.92	0	0	1982	0.00	0.00
229	6	39	0	4281	0.00	0.00	0.94	0	0	4034	0.00	0.00
230	6	39	0	1803	0.00	0.00	0.96	0	0	1732	0.00	0.00
231	6	39	0	1263	0.00	0.00	0.93	0	0	1175	0.00	0.00
232	6	39	0	4689	0.00	0.00	0.87	0	0	4086	0.00	0.00

Section A Transportation Evacuation Zones (TEZ) Broward County

SWTEZ	RGN	CNTY	PHTSB_10	PSSB_10	PMSB_10	PTSB_10	VHSSB_10	VHMSB_10	VHTSB_10	VSSB_10	VMSB_10	VTSB_10	D_MB_10
144	6	39	2.45	0	0	5854	0.00	0.00	1.66	0	0	3959	56
145	6	39	0.00	0	0	0	0.00	0.00	0.00	0	0	0	0
146	6	39	2.91	0	0	5305	0.00	0.00	1.63	0	0	2972	0
147	6	39	2.61	0	0	9731	0.00	0.00	1.41	0	0	5238	0
148	6	39	2.23	0	0	6051	0.00	0.00	1.63	0	0	4421	0
149	6	39	1.98	0	0	3713	0.00	0.00	1.54	0	0	2889	39
150	6	39	1.71	0	0	1306	0.00	0.00	1.34	0	0	1025	0
151	6	39	2.13	0	0	5784	0.00	0.00	1.40	0	0	3796	0
152	6	39	2.35	0	0	2658	0.00	0.00	1.52	0	0	1719	0
153	6	39	2.89	0	0	2633	0.00	0.00	1.30	0	0	1181	0
154	6	39	2.94	0	0	256	0.00	0.00	1.31	0	0	114	0
155	6	39	3.33	0	0	3434	0.00	0.00	1.77	0	0	1825	498
156	6	39	2.91	0	0	10224	0.00	0.00	1.39	0	0	4894	0
157	6	39	3.36	0	0	4880	0.00	0.00	1.55	0	0	2256	0
158	6	39	3.13	0	0	5304	0.00	0.00	1.39	0	0	2354	0
159	6	39	3.91	0	0	7314	0.00	0.00	1.80	0	0	3357	0
160	6	39	3.51	0	0	7441	0.00	0.00	1.51	0	0	3195	0
161	6	39	2.75	0	0	1761	0.00	0.00	1.48	0	0	949	0
162	6	39	2.58	0	0	4805	0.00	0.00	1.37	0	0	2551	0
163	6	39	1.91	0	0	5928	0.00	0.00	1.41	0	0	4375	0
164	6	39	2.23	0	0	893	0.00	0.00	1.19	0	0	476	0
165	6	39	2.93	0	0	1285	0.00	0.00	1.24	0	0	544	0
166	6	39	3.40	0	0	17	0.00	0.00	1.80	0	0	9	0
167	6	39	3.08	0	0	1049	0.00	0.00	0.65	0	0	222	0
168	6	39	2.90	0	0	2411	0.00	0.00	0.95	0	0	785	0
169	6	39	2.98	0	0	8759	0.00	0.00	0.92	0	0	2699	0
170	6	39	3.18	0	0	5755	0.00	0.00	1.06	0	0	1921	0
171	6	39	3.56	0	0	6145	0.00	0.00	1.75	0	0	3028	0
172	6	39	3.65	0	0	8683	0.00	0.00	1.71	0	0	4072	0
173	6	39	3.30	0	0	7244	0.00	0.00	1.52	0	0	3341	43
174	6	39	2.13	0	0	7072	0.00	0.00	1.24	0	0	4100	0
187	6	39	2.66	0	0	4754	0.00	0.00	1.82	0	0	3259	79
188	6	39	2.74	0	0	7827	0.00	0.00	1.83	0	0	5240	0
189	6	39	2.50	0	0	3393	0.00	0.00	1.59	0	0	2163	179
190	6	39	2.46	0	0	2112	0.00	0.00	1.54	0	0	1325	107
191	6	39	2.68	0	0	634	0.00	0.00	1.74	0	0	412	0
192	6	39	2.35	0	0	108	0.00	0.00	1.46	0	0	67	0
193	6	39	0.00	0	0	0	0.00	0.00	0.00	0	0	0	0
194	6	39	0.00	0	0	0	0.00	0.00	0.00	0	0	0	0
195	6	39	0.00	0	0	0	0.00	0.00	0.00	0	0	0	0
196	6	39	2.73	0	0	3822	0.00	0.00	1.36	0	0	1910	0
197	6	39	1.18	0	0	13	0.00	0.00	1.18	0	0	13	269
198	6	39	1.20	0	0	6	0.00	0.00	1.20	0	0	6	14
199	6	39	2.38	0	0	5243	0.00	0.00	1.72	0	0	3781	1235
200	6	39	2.71	0	0	5080	0.00	0.00	1.68	0	0	3155	46
201	6	39	2.35	0	0	5045	0.00	0.00	1.66	0	0	3571	203
202	6	39	2.39	0	0	6143	0.00	0.00	1.84	0	0	4711	63
203	6	39	2.95	0	0	8585	0.00	0.00	1.10	0	0	3205	0
204	6	39	2.25	0	0	15581	0.00	0.00	1.30	0	0	8992	0
205	6	39	2.38	0	0	7509	0.00	0.00	1.65	0	0	5211	211
206	6	39	2.81	0	0	6993	0.00	0.00	1.87	0	0	4652	0
207	6	39	2.69	0	0	3502	0.00	0.00	1.58	0	0	2058	2
208	6	39	2.55	0	0	2555	0.00	0.00	1.57	0	0	1572	0
209	6	39	1.46	0	0	662	0.00	0.00	0.83	0	0	376	0
210	6	39	2.53	0	0	12562	0.00	0.00	1.38	0	0	6850	0
227	6	39	3.09	0	0	8829	0.00	0.00	1.85	0	0	5287	0
228	6	39	3.17	0	0	6275	0.00	0.00	2.02	0	0	3996	0
229	6	39	3.43	0	0	13845	0.00	0.00	1.92	0	0	7743	0
230	6	39	3.31	0	0	5728	0.00	0.00	1.97	0	0	3412	0
231	6	39	2.99	0	0	3514	0.00	0.00	1.93	0	0	2262	0
232	6	39	2.99	0	0	12207	0.00	0.00	1.56	0	0	6360	0

Section A Transportation Evacuation Zones (TEZ) Broward County

SWTEZ	RGN	CNTY	PC_MO_10	O_MB_10	PH_MO_10	P_MB_10	VH_MB_10	V_MB_10	HM_U_10	HM_O_10	HM_OU_10	HM_PH_10
144	6	39	0.70	39	2.38	93	1.79	70	106	0.86	91	1.51
145	6	39	0.00	0	0.00	0	0.00	0	247	0.86	212	1.50
146	6	39	0.00	0	0.00	0	0.00	0	0	0.00	0	0.00
147	6	39	0.00	0	0.00	0	0.00	0	0	0.00	0	0.00
148	6	39	0.00	0	0.00	0	0.00	0	172	0.86	148	1.50
149	6	39	0.67	26	2.27	59	1.31	34	331	0.86	285	1.50
150	6	39	0.00	0	0.00	0	0.00	0	0	0.00	0	0.00
151	6	39	0.00	0	0.00	0	0.00	0	76	0.86	65	1.51
152	6	39	0.00	0	0.00	0	0.00	0	9	0.89	8	1.50
153	6	39	0.00	0	0.00	0	0.00	0	0	0.00	0	0.00
154	6	39	0.00	0	0.00	0	0.00	0	19	0.84	16	1.50
155	6	39	0.60	301	2.46	739	1.55	466	0	0.00	0	0.00
156	6	39	0.00	0	0.00	0	0.00	0	14	0.86	12	1.50
157	6	39	0.00	0	0.00	0	0.00	0	0	0.00	0	0.00
158	6	39	0.00	0	0.00	0	0.00	0	13	0.85	11	1.55
159	6	39	0.00	0	0.00	0	0.00	0	0	0.00	0	0.00
160	6	39	0.00	0	0.00	0	0.00	0	0	0.00	0	0.00
161	6	39	0.00	0	0.00	0	0.00	0	0	0.00	0	0.00
162	6	39	0.00	0	0.00	0	0.00	0	0	0.00	0	0.00
163	6	39	0.00	0	0.00	0	0.00	0	822	0.86	707	1.50
164	6	39	0.00	0	0.00	0	0.00	0	30	0.87	26	1.50
165	6	39	0.00	0	0.00	0	0.00	0	6	0.83	5	1.60
166	6	39	0.00	0	0.00	0	0.00	0	0	0.00	0	0.00
167	6	39	0.00	0	0.00	0	0.00	0	0	0.00	0	0.00
168	6	39	0.00	0	0.00	0	0.00	0	90	0.86	77	1.51
169	6	39	0.00	0	0.00	0	0.00	0	33	0.85	28	1.50
170	6	39	0.00	0	0.00	0	0.00	0	85	0.87	74	1.51
171	6	39	0.00	0	0.00	0	0.00	0	0	0.00	0	0.00
172	6	39	0.00	0	0.00	0	0.00	0	44	0.86	38	1.50
173	6	39	0.70	30	2.43	73	1.17	35	0	0.00	0	0.00
174	6	39	0.00	0	0.00	0	0.00	0	0	0.00	0	0.00
187	6	39	0.70	55	2.40	132	1.71	94	455	0.86	391	1.50
188	6	39	0.00	0	0.00	0	0.00	0	0	0.00	0	0.00
189	6	39	0.69	123	2.40	295	1.56	192	449	0.86	386	1.50
190	6	39	0.65	70	2.37	166	1.47	103	19	0.84	16	1.50
191	6	39	0.00	0	0.00	0	0.00	0	0	0.00	0	0.00
192	6	39	0.00	0	0.00	0	0.00	0	28	0.86	24	1.50
193	6	39	0.00	0	0.00	0	0.00	0	0	0.00	0	0.00
194	6	39	0.00	0	0.00	0	0.00	0	10	0.90	9	1.56
195	6	39	0.00	0	0.00	0	0.00	0	0	0.00	0	0.00
196	6	39	0.00	0	0.00	0	0.00	0	167	0.86	144	1.50
197	6	39	0.54	145	1.66	241	1.49	216	733	0.86	630	1.50
198	6	39	0.57	8	1.88	15	1.50	12	150	0.86	129	1.50
199	6	39	0.66	809	2.26	1831	1.48	1195	0	0.00	0	0.00
200	6	39	0.70	32	2.41	77	1.59	51	0	0.00	0	0.00
201	6	39	0.69	141	2.38	335	1.55	219	0	0.00	0	0.00
202	6	39	0.71	45	2.42	109	1.89	85	157	0.86	135	1.50
203	6	39	0.00	0	0.00	0	0.00	0	559	0.86	481	1.50
204	6	39	0.00	0	0.00	0	0.00	0	455	0.86	391	1.50
205	6	39	0.46	98	2.20	216	1.39	136	0	0.00	0	0.00
206	6	39	0.00	0	0.00	0	0.00	0	0	0.00	0	0.00
207	6	39	0.50	1	2.00	2	1.00	1	0	0.00	0	0.00
208	6	39	0.00	0	0.00	0	0.00	0	0	0.00	0	0.00
209	6	39	0.00	0	0.00	0	0.00	0	225	0.86	194	1.50
210	6	39	0.00	0	0.00	0	0.00	0	278	0.86	239	1.50
227	6	39	0.00	0	0.00	0	0.00	0	0	0.00	0	0.00
228	6	39	0.00	0	0.00	0	0.00	0	0	0.00	0	0.00
229	6	39	0.00	0	0.00	0	0.00	0	0	0.00	0	0.00
230	6	39	0.00	0	0.00	0	0.00	0	262	0.86	225	1.50
231	6	39	0.00	0	0.00	0	0.00	0	0	0.00	0	0.00
232	6	39	0.00	0	0.00	0	0.00	0	123	0.86	106	1.50

Section A Transportation Evacuation Zones (TEZ) Broward County

SWTEZ	RGN	CNTY	HM_P_10	HM_VH_10	HM_V_10	DSSB_15	DMSB_15	DTSB_15	PCSSO_15	PCMSO_15	PCTSO_15	ODSSB_15
144	6	39	137	1.05	96	0	0	2720	0.00	0.00	0.89	0
145	6	39	318	1.05	223	0	0	0	0.00	0.00	0.00	0
146	6	39	0	0.00	0	0	0	2065	0.00	0.00	0.90	0
147	6	39	0	0.00	0	0	0	4170	0.00	0.00	0.94	0
148	6	39	222	1.05	155	0	0	3255	0.00	0.00	0.92	0
149	6	39	428	1.05	299	0	0	2209	0.00	0.00	0.87	0
150	6	39	0	0.00	0	0	0	917	0.00	0.00	0.86	0
151	6	39	98	1.05	68	0	0	3224	0.00	0.00	0.89	0
152	6	39	12	1.00	8	0	0	1220	0.00	0.00	0.94	0
153	6	39	0	0.00	0	0	0	1002	0.00	0.00	0.92	0
154	6	39	24	1.06	17	0	0	118	0.00	0.00	0.91	0
155	6	39	0	0.00	0	0	0	1312	0.00	0.00	0.91	0
156	6	39	18	1.08	13	0	0	4598	0.00	0.00	0.87	0
157	6	39	0	0.00	0	0	0	1721	0.00	0.00	0.95	0
158	6	39	17	1.09	12	0	0	2002	0.00	0.00	0.90	0
159	6	39	0	0.00	0	0	0	2046	0.00	0.00	0.92	0
160	6	39	0	0.00	0	0	0	2597	0.00	0.00	0.83	0
161	6	39	0	0.00	0	0	0	732	0.00	0.00	0.89	0
162	6	39	0	0.00	0	0	0	2196	0.00	0.00	0.87	0
163	6	39	1062	1.05	742	0	0	3669	0.00	0.00	0.88	0
164	6	39	39	1.04	27	0	0	655	0.00	0.00	0.76	0
165	6	39	8	1.00	5	0	0	669	0.00	0.00	0.74	0
166	6	39	0	0.00	0	0	0	5	0.00	0.00	1.00	0
167	6	39	0	0.00	0	0	0	511	0.00	0.00	0.74	0
168	6	39	116	1.05	81	0	0	937	0.00	0.00	0.89	0
169	6	39	42	1.04	29	0	0	3528	0.00	0.00	0.85	0
170	6	39	112	1.05	78	0	0	2201	0.00	0.00	0.86	0
171	6	39	0	0.00	0	0	0	1848	0.00	0.00	0.95	0
172	6	39	57	1.05	40	0	0	2649	0.00	0.00	0.94	0
173	6	39	0	0.00	0	0	0	2578	0.00	0.00	0.90	0
174	6	39	0	0.00	0	0	0	3899	0.00	0.00	0.87	0
187	6	39	587	1.05	411	0	0	2442	0.00	0.00	0.75	0
188	6	39	0	0.00	0	0	0	3029	0.00	0.00	0.95	0
189	6	39	579	1.05	405	0	0	1732	0.00	0.00	0.84	0
190	6	39	24	1.06	17	0	0	1122	0.00	0.00	0.86	0
191	6	39	0	0.00	0	0	0	281	0.00	0.00	0.88	0
192	6	39	36	1.04	25	0	0	57	0.00	0.00	0.82	0
193	6	39	0	0.00	0	0	0	0	0.00	0.00	0.00	0
194	6	39	14	1.00	9	0	0	0	0.00	0.00	0.00	0
195	6	39	0	0.00	0	0	0	0	0.00	0.00	0.00	0
196	6	39	216	1.05	151	0	0	1851	0.00	0.00	0.87	0
197	6	39	945	1.05	662	0	0	27	0.00	0.00	0.41	0
198	6	39	194	1.05	135	0	0	14	0.00	0.00	0.36	0
199	6	39	0	0.00	0	0	0	2886	0.00	0.00	0.80	0
200	6	39	0	0.00	0	0	0	2285	0.00	0.00	0.91	0
201	6	39	0	0.00	0	0	0	2494	0.00	0.00	0.87	0
202	6	39	203	1.05	142	0	0	2811	0.00	0.00	0.92	0
203	6	39	722	1.05	506	0	0	3576	0.00	0.00	0.85	0
204	6	39	588	1.05	410	0	0	8959	0.00	0.00	0.80	0
205	6	39	0	0.00	0	0	0	3590	0.00	0.00	0.94	0
206	6	39	0	0.00	0	0	0	2727	0.00	0.00	0.93	0
207	6	39	0	0.00	0	0	0	1456	0.00	0.00	0.91	0
208	6	39	0	0.00	0	0	0	1133	0.00	0.00	0.91	0
209	6	39	291	1.05	204	0	0	866	0.00	0.00	0.81	0
210	6	39	359	1.05	251	0	0	6406	0.00	0.00	0.82	0
227	6	39	0	0.00	0	0	0	3996	0.00	0.00	0.82	0
228	6	39	0	0.00	0	0	0	2161	0.00	0.00	0.92	0
229	6	39	0	0.00	0	0	0	4294	0.00	0.00	0.95	0
230	6	39	338	1.05	236	0	0	1804	0.00	0.00	0.96	0
231	6	39	0	0.00	0	0	0	1450	0.00	0.00	0.94	0
232	6	39	159	1.05	111	0	0	4760	0.00	0.00	0.88	0

Section A Transportation Evacuation Zones (TEZ) Broward County

SWTEZ	RGN	CNTY	ODMSB_15	ODTSB_15	PHSSB_15	PHMSB_15	PHTSB_15	PSSB_15	PMSB_15	PTSB_15	VHSSB_15	VHMSB_15
144	6	39	0	2430	0.00	0.00	2.49	0	0	6041	0.00	0.00
145	6	39	0	0	0.00	0.00	0.00	0	0	0	0.00	0.00
146	6	39	0	1863	0.00	0.00	2.95	0	0	5501	0.00	0.00
147	6	39	0	3926	0.00	0.00	2.67	0	0	10470	0.00	0.00
148	6	39	0	2998	0.00	0.00	2.28	0	0	6847	0.00	0.00
149	6	39	0	1930	0.00	0.00	2.00	0	0	3863	0.00	0.00
150	6	39	0	792	0.00	0.00	1.74	0	0	1381	0.00	0.00
151	6	39	0	2869	0.00	0.00	2.19	0	0	6275	0.00	0.00
152	6	39	0	1146	0.00	0.00	2.39	0	0	2741	0.00	0.00
153	6	39	0	917	0.00	0.00	2.95	0	0	2709	0.00	0.00
154	6	39	0	107	0.00	0.00	2.96	0	0	317	0.00	0.00
155	6	39	0	1195	0.00	0.00	3.36	0	0	4020	0.00	0.00
156	6	39	0	3984	0.00	0.00	2.98	0	0	11865	0.00	0.00
157	6	39	0	1641	0.00	0.00	3.36	0	0	5518	0.00	0.00
158	6	39	0	1805	0.00	0.00	3.19	0	0	5754	0.00	0.00
159	6	39	0	1892	0.00	0.00	3.97	0	0	7508	0.00	0.00
160	6	39	0	2165	0.00	0.00	3.58	0	0	7748	0.00	0.00
161	6	39	0	648	0.00	0.00	2.82	0	0	1830	0.00	0.00
162	6	39	0	1919	0.00	0.00	2.64	0	0	5065	0.00	0.00
163	6	39	0	3218	0.00	0.00	1.94	0	0	6258	0.00	0.00
164	6	39	0	496	0.00	0.00	2.31	0	0	1145	0.00	0.00
165	6	39	0	498	0.00	0.00	2.95	0	0	1467	0.00	0.00
166	6	39	0	5	0.00	0.00	3.40	0	0	17	0.00	0.00
167	6	39	0	380	0.00	0.00	3.11	0	0	1180	0.00	0.00
168	6	39	0	836	0.00	0.00	2.95	0	0	2465	0.00	0.00
169	6	39	0	2992	0.00	0.00	3.04	0	0	9108	0.00	0.00
170	6	39	0	1892	0.00	0.00	3.24	0	0	6133	0.00	0.00
171	6	39	0	1761	0.00	0.00	3.60	0	0	6342	0.00	0.00
172	6	39	0	2479	0.00	0.00	3.70	0	0	9171	0.00	0.00
173	6	39	0	2316	0.00	0.00	3.34	0	0	7741	0.00	0.00
174	6	39	0	3380	0.00	0.00	2.18	0	0	7367	0.00	0.00
187	6	39	0	1820	0.00	0.00	2.69	0	0	4902	0.00	0.00
188	6	39	0	2878	0.00	0.00	2.77	0	0	7977	0.00	0.00
189	6	39	0	1451	0.00	0.00	2.54	0	0	3686	0.00	0.00
190	6	39	0	965	0.00	0.00	2.51	0	0	2425	0.00	0.00
191	6	39	0	246	0.00	0.00	2.72	0	0	669	0.00	0.00
192	6	39	0	47	0.00	0.00	2.34	0	0	110	0.00	0.00
193	6	39	0	0	0.00	0.00	0.00	0	0	0	0.00	0.00
194	6	39	0	0	0.00	0.00	0.00	0	0	0	0.00	0.00
195	6	39	0	0	0.00	0.00	0.00	0	0	0	0.00	0.00
196	6	39	0	1610	0.00	0.00	2.73	0	0	4400	0.00	0.00
197	6	39	0	11	0.00	0.00	1.18	0	0	13	0.00	0.00
198	6	39	0	5	0.00	0.00	1.20	0	0	6	0.00	0.00
199	6	39	0	2314	0.00	0.00	2.43	0	0	5616	0.00	0.00
200	6	39	0	2080	0.00	0.00	2.73	0	0	5682	0.00	0.00
201	6	39	0	2174	0.00	0.00	2.39	0	0	5188	0.00	0.00
202	6	39	0	2599	0.00	0.00	2.43	0	0	6307	0.00	0.00
203	6	39	0	3047	0.00	0.00	3.01	0	0	9172	0.00	0.00
204	6	39	0	7128	0.00	0.00	2.29	0	0	16311	0.00	0.00
205	6	39	0	3389	0.00	0.00	2.40	0	0	8118	0.00	0.00
206	6	39	0	2532	0.00	0.00	2.84	0	0	7180	0.00	0.00
207	6	39	0	1329	0.00	0.00	2.72	0	0	3614	0.00	0.00
208	6	39	0	1028	0.00	0.00	2.57	0	0	2644	0.00	0.00
209	6	39	0	704	0.00	0.00	1.57	0	0	1103	0.00	0.00
210	6	39	0	5249	0.00	0.00	2.58	0	0	13532	0.00	0.00
227	6	39	0	3289	0.00	0.00	3.12	0	0	10273	0.00	0.00
228	6	39	0	1994	0.00	0.00	3.19	0	0	6351	0.00	0.00
229	6	39	0	4064	0.00	0.00	3.46	0	0	14059	0.00	0.00
230	6	39	0	1738	0.00	0.00	3.33	0	0	5780	0.00	0.00
231	6	39	0	1368	0.00	0.00	3.04	0	0	4159	0.00	0.00
232	6	39	0	4186	0.00	0.00	3.01	0	0	12612	0.00	0.00



Section A Transportation Evacuation Zones (TEZ) Broward County

SWTEZ	RGN	CNTY	VHTSB_15	VSSB_15	VMSB_15	VTSB_15	D_MB_15	PC_MO_15	O_MB_15	PH_MO_15	P_MB_15	VH_MB_15
144	6	39	1.66	0	0	4042	56	0.73	41	2.41	99	1.78
145	6	39	0.00	0	0	0	0	0.00	0	0.00	0	0.00
146	6	39	1.64	0	0	3053	0	0.00	0	0.00	0	0.00
147	6	39	1.41	0	0	5547	0	0.00	0	0.00	0	0.00
148	6	39	1.64	0	0	4921	0	0.00	0	0.00	0	0.00
149	6	39	1.54	0	0	2974	39	0.72	28	2.32	65	1.32
150	6	39	1.35	0	0	1067	0	0.00	0	0.00	0	0.00
151	6	39	1.40	0	0	4029	0	0.00	0	0.00	0	0.00
152	6	39	1.53	0	0	1753	0	0.00	0	0.00	0	0.00
153	6	39	1.31	0	0	1198	0	0.00	0	0.00	0	0.00
154	6	39	1.31	0	0	140	0	0.00	0	0.00	0	0.00
155	6	39	1.74	0	0	2081	498	0.72	357	2.55	910	1.56
156	6	39	1.40	0	0	5576	0	0.00	0	0.00	0	0.00
157	6	39	1.50	0	0	2464	0	0.00	0	0.00	0	0.00
158	6	39	1.39	0	0	2512	0	0.00	0	0.00	0	0.00
159	6	39	1.80	0	0	3405	0	0.00	0	0.00	0	0.00
160	6	39	1.51	0	0	3265	0	0.00	0	0.00	0	0.00
161	6	39	1.48	0	0	960	0	0.00	0	0.00	0	0.00
162	6	39	1.37	0	0	2635	0	0.00	0	0.00	0	0.00
163	6	39	1.41	0	0	4551	0	0.00	0	0.00	0	0.00
164	6	39	1.21	0	0	601	0	0.00	0	0.00	0	0.00
165	6	39	1.26	0	0	626	0	0.00	0	0.00	0	0.00
166	6	39	1.80	0	0	9	0	0.00	0	0.00	0	0.00
167	6	39	0.66	0	0	250	0	0.00	0	0.00	0	0.00
168	6	39	0.95	0	0	791	0	0.00	0	0.00	0	0.00
169	6	39	0.92	0	0	2752	0	0.00	0	0.00	0	0.00
170	6	39	1.07	0	0	2015	0	0.00	0	0.00	0	0.00
171	6	39	1.76	0	0	3096	0	0.00	0	0.00	0	0.00
172	6	39	1.71	0	0	4244	0	0.00	0	0.00	0	0.00
173	6	39	1.52	0	0	3525	43	0.72	31	2.48	77	1.19
174	6	39	1.24	0	0	4176	0	0.00	0	0.00	0	0.00
187	6	39	1.83	0	0	3324	79	0.73	58	2.45	142	1.72
188	6	39	1.84	0	0	5285	0	0.00	0	0.00	0	0.00
189	6	39	1.60	0	0	2315	179	0.73	131	2.44	319	1.56
190	6	39	1.55	0	0	1499	107	0.73	78	2.41	188	1.49
191	6	39	1.74	0	0	429	0	0.00	0	0.00	0	0.00
192	6	39	1.45	0	0	68	0	0.00	0	0.00	0	0.00
193	6	39	0.00	0	0	0	0	0.00	0	0.00	0	0.00
194	6	39	0.00	0	0	0	0	0.00	0	0.00	0	0.00
195	6	39	0.00	0	0	0	0	0.00	0	0.00	0	0.00
196	6	39	1.42	0	0	2289	0	0.00	0	0.00	0	0.00
197	6	39	1.18	0	0	13	269	0.57	154	1.64	252	1.45
198	6	39	1.20	0	0	6	14	0.57	8	1.88	15	1.50
199	6	39	1.72	0	0	3983	1235	0.68	842	2.29	1930	1.48
200	6	39	1.69	0	0	3514	46	0.74	34	2.44	83	1.62
201	6	39	1.67	0	0	3627	203	0.73	149	2.42	360	1.56
202	6	39	1.84	0	0	4783	63	0.75	47	2.47	116	1.89
203	6	39	1.10	0	0	3359	0	0.00	0	0.00	0	0.00
204	6	39	1.30	0	0	9262	0	0.00	0	0.00	0	0.00
205	6	39	1.62	0	0	5485	211	0.80	169	2.21	374	1.39
206	6	39	1.87	0	0	4744	0	0.00	0	0.00	0	0.00
207	6	39	1.58	0	0	2104	2	0.50	1	2.00	2	1.00
208	6	39	1.56	0	0	1608	0	0.00	0	0.00	0	0.00
209	6	39	0.83	0	0	586	0	0.00	0	0.00	0	0.00
210	6	39	1.38	0	0	7243	0	0.00	0	0.00	0	0.00
227	6	39	1.82	0	0	5974	0	0.00	0	0.00	0	0.00
228	6	39	2.02	0	0	4025	0	0.00	0	0.00	0	0.00
229	6	39	1.92	0	0	7802	0	0.00	0	0.00	0	0.00
230	6	39	1.97	0	0	3425	0	0.00	0	0.00	0	0.00
231	6	39	1.94	0	0	2652	0	0.00	0	0.00	0	0.00
232	6	39	1.56	0	0	6524	0	0.00	0	0.00	0	0.00

Section A Transportation Evacuation Zones (TEZ) Broward County

SWTEZ	RGN	CNTY	V_MB_15	HM_U_15	HM_O_15	HM_OU_15	HM_PH_15	HM_P_15	HM_VH_15	HM_V_15	D_UNIV	SPEC_GEN
144	6	39	73	106	0.86	91	1.51	137	1.05	96	0	0
145	6	39	0	247	0.86	212	1.50	318	1.05	223	0	0
146	6	39	0	0	0.00	0	0.00	0	0.00	0	0	0
147	6	39	0	0	0.00	0	0.00	0	0.00	0	0	0
148	6	39	0	172	0.86	148	1.50	222	1.05	155	0	0
149	6	39	37	331	0.86	285	1.50	428	1.05	299	0	0
150	6	39	0	0	0.00	0	0.00	0	0.00	0	0	0
151	6	39	0	76	0.86	65	1.51	98	1.05	68	0	0
152	6	39	0	9	0.89	8	1.50	12	1.00	8	0	0
153	6	39	0	0	0.00	0	0.00	0	0.00	0	0	0
154	6	39	0	19	0.84	16	1.50	24	1.06	17	0	0
155	6	39	556	0	0.00	0	0.00	0	0.00	0	0	0
156	6	39	0	14	0.86	12	1.50	18	1.08	13	0	0
157	6	39	0	0	0.00	0	0.00	0	0.00	0	0	0
158	6	39	0	13	0.85	11	1.55	17	1.09	12	0	0
159	6	39	0	0	0.00	0	0.00	0	0.00	0	0	0
160	6	39	0	0	0.00	0	0.00	0	0.00	0	0	0
161	6	39	0	0	0.00	0	0.00	0	0.00	0	0	0
162	6	39	0	0	0.00	0	0.00	0	0.00	0	0	0
163	6	39	0	822	0.86	707	1.50	1062	1.05	742	0	0
164	6	39	0	30	0.87	26	1.50	39	1.04	27	0	0
165	6	39	0	6	0.83	5	1.60	8	1.00	5	0	0
166	6	39	0	0	0.00	0	0.00	0	0.00	0	0	0
167	6	39	0	0	0.00	0	0.00	0	0.00	0	0	0
168	6	39	0	90	0.86	77	1.51	116	1.05	81	0	0
169	6	39	0	33	0.85	28	1.50	42	1.04	29	0	0
170	6	39	0	85	0.87	74	1.51	112	1.05	78	0	0
171	6	39	0	0	0.00	0	0.00	0	0.00	0	0	0
172	6	39	0	44	0.86	38	1.50	57	1.05	40	0	0
173	6	39	37	0	0.00	0	0.00	0	0.00	0	0	0
174	6	39	0	0	0.00	0	0.00	0	0.00	0	0	0
187	6	39	100	455	0.86	391	1.50	587	1.05	411	0	0
188	6	39	0	0	0.00	0	0.00	0	0.00	0	0	0
189	6	39	205	449	0.86	386	1.50	579	1.05	405	0	0
190	6	39	116	19	0.84	16	1.50	24	1.06	17	0	0
191	6	39	0	0	0.00	0	0.00	0	0.00	0	0	0
192	6	39	0	28	0.86	24	1.50	36	1.04	25	0	0
193	6	39	0	0	0.00	0	0.00	0	0.00	0	0	0
194	6	39	0	10	0.90	9	1.56	14	1.00	9	0	0
195	6	39	0	0	0.00	0	0.00	0	0.00	0	0	0
196	6	39	0	167	0.86	144	1.50	216	1.05	151	0	0
197	6	39	223	733	0.86	630	1.50	945	1.05	662	0	0
198	6	39	12	150	0.86	129	1.50	194	1.05	135	0	0
199	6	39	1244	0	0.00	0	0.00	0	0.00	0	0	0
200	6	39	55	0	0.00	0	0.00	0	0.00	0	0	0
201	6	39	232	0	0.00	0	0.00	0	0.00	0	0	0
202	6	39	89	157	0.86	135	1.50	203	1.05	142	0	0
203	6	39	0	559	0.86	481	1.50	722	1.05	506	0	0
204	6	39	0	455	0.86	391	1.50	588	1.05	410	0	0
205	6	39	235	0	0.00	0	0.00	0	0.00	0	0	0
206	6	39	0	0	0.00	0	0.00	0	0.00	0	0	0
207	6	39	1	0	0.00	0	0.00	0	0.00	0	0	0
208	6	39	0	0	0.00	0	0.00	0	0.00	0	0	0
209	6	39	0	225	0.86	194	1.50	291	1.05	204	0	0
210	6	39	0	278	0.86	239	1.50	359	1.05	251	0	0
227	6	39	0	0	0.00	0	0.00	0	0.00	0	0	0
228	6	39	0	0	0.00	0	0.00	0	0.00	0	0	0
229	6	39	0	0	0.00	0	0.00	0	0.00	0	0	0
230	6	39	0	262	0.86	225	1.50	338	1.05	236	0	0
231	6	39	0	0	0.00	0	0.00	0	0.00	0	0	0
232	6	39	0	123	0.86	106	1.50	159	1.05	111	0	0

Section A Transportation Evacuation Zones (TEZ) Broward County

SWTEZ	RGN	CNTY	ZIND	EAZ_1	EAZ_2	EAZ_3	EAZ_4	EAZ_5	EAZ_6	EAZ_7	EAZ_8	EAZ_9	EAZ_10	EAZ_11	AREA
144	6	39	836	292	818	678	806	634	199	823	606	199	571	539	3691609.259860
145	6	39	836	292	818	678	806	634	199	823	606	199	571	539	87690.990621
146	6	39	797	292	818	639	806	634	221	784	606	221	571	539	2074799.263700
147	6	39	797	292	818	639	806	634	274	784	606	274	571	539	3322578.635700
148	6	39	797	292	818	639	806	634	221	784	606	221	571	539	3584117.219910
149	6	39	798	292	818	640	806	634	220	785	606	220	571	539	1993290.499750
150	6	39	798	292	818	640	806	634	273	785	606	273	571	539	554508.489087
151	6	39	798	292	818	640	806	634	273	785	606	273	571	539	1940507.065150
152	6	39	798	292	818	640	806	634	219	785	606	219	571	539	1144068.304390
153	6	39	798	292	818	640	806	634	219	785	606	219	571	539	1574991.515960
154	6	39	836	292	818	678	806	634	266	823	606	266	571	539	1138175.088730
155	6	39	836	292	818	678	806	634	266	823	606	266	571	539	2581177.849050
156	6	39	836	292	818	678	806	634	265	823	606	265	571	539	2587539.952300
157	6	39	836	292	818	678	806	634	265	823	606	265	571	539	2572974.103680
158	6	39	836	292	818	678	806	634	266	823	606	266	571	539	2722535.334430
159	6	39	798	292	818	640	806	634	219	785	606	219	571	539	2509193.961770
160	6	39	798	292	818	640	806	634	219	785	606	219	571	539	1735700.595650
161	6	39	798	292	818	640	806	634	273	785	606	273	571	539	634101.003967
162	6	39	798	292	818	640	806	634	273	785	606	273	571	539	1283149.453240
163	6	39	798	292	818	640	806	634	220	785	606	220	571	539	2468234.169620
164	6	39	799	292	818	641	806	634	272	786	606	272	571	539	508005.655476
165	6	39	799	292	818	641	806	634	272	786	606	272	571	539	350680.356503
166	6	39	799	292	818	641	806	634	272	786	606	272	571	539	174590.570634
167	6	39	799	292	818	641	806	634	218	786	606	218	571	539	764200.197515
168	6	39	799	292	818	641	806	634	218	786	606	218	571	539	815843.317728
169	6	39	799	292	818	641	806	634	218	786	606	218	571	539	2542810.106910
170	6	39	838	292	818	680	806	634	200	825	606	200	571	539	2815373.739380
171	6	39	838	292	818	680	806	634	200	825	606	200	571	539	2634350.839760
172	6	39	838	292	818	680	806	634	267	825	606	267	571	539	2837986.148440
173	6	39	838	292	818	680	806	634	267	825	606	267	571	539	2943079.511910
174	6	39	799	292	818	641	806	634	217	786	606	217	571	539	2470197.770010
187	6	39	838	292	818	680	806	634	201	825	606	201	571	539	3743009.301980
188	6	39	838	292	818	680	806	634	201	825	606	201	571	539	3492641.800340
189	6	39	840	292	818	682	806	634	202	827	606	202	571	539	9518840.701010
190	6	39	800	292	818	642	806	634	215	787	606	215	571	539	1599954.750200
191	6	39	800	292	818	642	806	634	215	787	606	215	571	539	1690687.460530
192	6	39	800	292	818	642	806	634	269	787	606	269	571	539	248573.616689
193	6	39	800	292	818	642	806	634	269	787	606	269	571	539	181728.275253
194	6	39	801	292	818	643	806	634	214	788	606	214	571	539	533011.755056
195	6	39	801	292	818	643	806	634	214	788	606	214	571	539	5675506.744130
196	6	39	802	292	818	644	806	634	213	789	606	213	571	539	1944741.468750
197	6	39	802	292	818	644	806	634	213	789	606	213	571	539	1312044.419050
198	6	39	844	292	818	686	806	634	203	831	606	203	571	539	1375319.182090
199	6	39	844	292	818	686	806	634	203	831	606	203	571	539	4281428.466650
200	6	39	844	292	818	686	806	634	203	831	606	203	571	539	2462707.951550
201	6	39	844	292	818	686	806	634	268	831	606	268	571	539	2943138.968530
202	6	39	844	292	818	686	806	634	268	831	606	268	571	539	4372869.153720
203	6	39	803	292	818	645	806	634	212	790	606	212	571	539	3296234.033830
204	6	39	804	292	818	646	806	634	211	791	606	211	571	539	5575440.647430
205	6	39	844	292	818	686	806	634	204	831	606	204	571	539	3869682.873310
206	6	39	844	292	818	686	806	634	204	831	606	204	571	539	2980436.267770
207	6	39	844	292	818	686	806	634	204	831	606	204	571	539	1519378.980480
208	6	39	844	292	818	686	806	634	204	831	606	204	571	539	1807409.353780
209	6	39	804	292	818	646	806	634	211	791	606	211	571	539	352931.619459
210	6	39	805	292	818	647	806	634	210	792	606	210	571	539	3819383.518350
227	6	39	788	292	818	630	806	634	190	775	606	190	571	539	10072696.953800
228	6	39	831	292	818	673	806	634	189	818	606	189	571	539	5186863.228050
229	6	39	831	292	818	673	806	634	189	818	606	189	571	539	4645695.566340
230	6	39	831	292	818	673	806	634	189	818	606	189	571	539	2979420.773890
231	6	39	831	292	818	673	806	634	189	818	606	189	571	539	2594627.148730
232	6	39	831	292	818	673	806	634	189	818	606	189	571	539	4214621.968440

Section A Transportation Evacuation Zones (TEZ) Broward County

SWTEZ	RGN	CNTY	Shape_Leng	Shape_Area
144	6	39	7973.081033	3691609.259860
145	6	39	1875.568557	87690.990621
146	6	39	6970.980033	2074799.263700
147	6	39	10848.619668	3322578.635700
148	6	39	8552.654497	3584117.219910
149	6	39	5974.051399	1993290.499750
150	6	39	3284.365208	554508.489087
151	6	39	5967.070625	1940507.065150
152	6	39	4631.681273	1144068.304390
153	6	39	5386.360909	1574991.515960
154	6	39	7999.502175	1138175.088730
155	6	39	6428.944779	2581177.849050
156	6	39	6397.434029	2587539.952300
157	6	39	6419.980312	2572974.103680
158	6	39	6781.110298	2722535.334430
159	6	39	6221.340521	2509193.961770
160	6	39	5819.301540	1735700.595650
161	6	39	4222.554732	634101.003967
162	6	39	4933.646072	1283149.453240
163	6	39	7876.078424	2468234.169620
164	6	39	3974.197924	508005.655476
165	6	39	3135.824959	350680.356503
166	6	39	2007.817793	174590.570634
167	6	39	3535.970130	764200.197515
168	6	39	3633.056187	815843.317728
169	6	39	6352.585336	2542810.106910
170	6	39	6733.903499	2815373.739380
171	6	39	6495.764653	2634350.839760
172	6	39	6709.487293	2837986.148440
173	6	39	6901.817146	2943079.511910
174	6	39	6274.187906	2470197.770010
177	6	39	7941.498007	3743009.301980
178	6	39	7905.892920	3492641.800340
179	6	39	12959.566048	9518840.701010
180	6	39	5248.769018	1599954.750200
181	6	39	5448.375911	1690687.460530
182	6	39	2660.076347	248573.616689
183	6	39	2217.478276	181728.275253
184	6	39	6109.375168	533011.755056
185	6	39	9365.292311	5675506.744130
186	6	39	6287.223712	1944741.468750
187	6	39	5717.503889	1312044.419050
188	6	39	8084.722237	1375319.182090
189	6	39	8620.529212	4281428.466650
190	6	39	6725.562172	2462707.951550
191	6	39	6866.733238	2943138.968530
192	6	39	8664.794761	4372869.153720
193	6	39	7340.067308	3296234.033830
194	6	39	9617.720357	5575440.647430
195	6	39	9867.259316	3869682.873310
196	6	39	8586.494827	2980436.267770
197	6	39	5305.528707	1519378.980480
198	6	39	6229.757833	1807409.353780
199	6	39	2541.263154	352931.619459
200	6	39	8195.553930	3819383.518350
201	6	39	13598.207146	10072696.953800
202	6	39	9924.516515	5186863.228050
203	6	39	9573.555288	4645695.566340
204	6	39	6700.684181	2979420.773890
205	6	39	6447.396716	2594627.148730
206	6	39	8456.520871	4214621.968440

Section A Transportation Evacuation Zones (TEZ) Broward County

SWTEZ	RGN	CNTY	STORM	PCAT1	PCAT2	PCAT3	PCAT4	PCAT5	PCAT6	DSSB_06	DMSB_06	DTSB_06	PCSSO_06	PCMSO_06	PCTSO_06
233	6	39	0	0	0	0	0	0	100	0	0	2038	0.00	0.00	0.97
234	6	39	0	0	0	0	0	0	100	0	0	1557	0.00	0.00	0.94
235	6	39	0	0	0	0	0	0	100	0	0	2192	0.00	0.00	0.94
236	6	39	0	0	0	0	0	0	100	0	0	3519	0.00	0.00	0.94
237	6	39	0	0	0	0	0	0	100	0	0	7276	0.00	0.00	0.91
238	6	39	0	0	0	0	0	0	100	0	0	1992	0.00	0.00	0.97
239	6	39	0	0	0	0	0	0	100	0	0	2254	0.00	0.00	0.92
240	6	39	0	0	0	0	0	0	100	0	0	1712	0.00	0.00	0.94
241	6	39	0	0	0	0	0	0	100	0	0	2473	0.00	0.00	0.91
242	6	39	0	0	0	0	0	0	100	0	0	2165	0.00	0.00	0.97
243	6	39	0	0	0	0	0	0	100	0	0	2087	0.00	0.00	0.95
244	6	39	0	0	0	0	0	0	100	0	0	8154	0.00	0.00	0.87
245	6	39	0	0	0	0	0	0	100	0	0	1751	0.00	0.00	0.87
246	6	39	0	0	0	0	0	0	100	0	0	1064	0.00	0.00	0.95
247	6	39	0	0	0	0	0	0	100	0	0	674	0.00	0.00	0.92
248	6	39	0	0	0	0	0	0	100	0	0	1057	0.00	0.00	0.93
249	6	39	0	0	0	0	0	0	100	0	0	2682	0.00	0.00	0.93
250	6	39	0	0	0	0	0	0	100	0	0	1787	0.00	0.00	0.97
251	6	39	0	0	0	0	0	0	100	0	0	5478	0.00	0.00	0.91
252	6	39	0	0	0	0	0	0	100	0	0	4054	0.00	0.00	0.89
253	6	39	0	0	0	0	0	0	100	0	0	2831	0.00	0.00	0.91
254	6	39	0	0	0	0	0	0	100	0	0	9065	0.00	0.00	0.93
255	6	39	0	0	0	0	0	0	100	0	0	3348	0.00	0.00	0.93
256	6	39	0	0	0	0	0	0	100	0	0	675	0.00	0.00	0.96
257	6	39	0	0	0	0	0	0	100	0	0	3134	0.00	0.00	0.89
258	6	39	0	0	0	0	0	0	100	0	0	4170	0.00	0.00	0.88
259	6	39	0	0	0	0	0	0	100	0	0	3291	0.00	0.00	0.88
260	6	39	0	0	0	0	0	0	100	0	0	3583	0.00	0.00	0.86
261	6	39	0	0	0	0	0	0	100	0	0	2871	0.00	0.00	0.87
262	6	39	0	0	0	0	0	0	100	0	0	0	0.00	0.00	0.00
263	6	39	0	0	0	0	0	0	100	0	0	4033	0.00	0.00	0.95
264	6	39	0	0	0	0	0	0	100	0	0	4743	0.00	0.00	0.95
265	6	39	0	0	0	0	0	0	100	0	0	4752	0.00	0.00	0.93
266	6	39	0	0	0	0	0	0	100	0	0	2843	0.00	0.00	0.95
267	6	39	0	0	0	0	0	0	100	0	0	8671	0.00	0.00	0.85
268	6	39	0	0	0	0	0	0	100	0	0	563	0.00	0.00	0.92
269	6	39	0	0	0	0	0	0	100	0	0	2981	0.00	0.00	0.80
270	6	39	0	0	0	0	0	0	100	0	0	3538	0.00	0.00	0.71
271	6	39	0	0	0	0	0	0	100	0	0	10009	0.00	0.00	0.80
272	6	39	0	0	0	0	0	0	100	0	0	13804	0.00	0.00	0.88
273	6	39	0	0	0	0	0	0	100	0	0	2662	0.00	0.00	0.90
274	6	39	0	0	0	0	0	0	100	0	0	6120	0.00	0.00	0.86
275	6	39	0	0	0	0	0	0	100	0	0	4901	0.00	0.00	0.91
276	6	39	0	0	0	0	0	0	100	0	0	2058	0.00	0.00	0.97
277	6	39	0	0	0	0	0	0	100	0	0	308	0.00	0.00	0.94
278	6	39	0	0	0	0	0	0	100	0	0	0	0.00	0.00	0.00
279	6	39	0	0	0	0	0	0	100	0	0	4095	0.00	0.00	0.91
280	6	39	0	0	0	0	0	0	100	0	0	770	0.00	0.00	0.92
281	6	39	0	0	0	0	0	0	100	0	0	341	0.00	0.00	0.95
282	6	39	0	0	0	0	0	0	100	0	0	414	0.00	0.00	0.93
283	6	39	0	0	0	0	0	0	100	0	0	1028	0.00	0.00	0.97
284	6	39	0	0	0	0	0	0	100	0	0	2370	0.00	0.00	0.91
285	6	39	0	0	0	0	0	0	100	0	0	2770	0.00	0.00	0.94
286	6	39	0	0	0	0	0	0	100	0	0	3277	0.00	0.00	0.92
287	6	39	0	0	0	0	0	0	100	0	0	2839	0.00	0.00	0.88
288	6	39	0	0	0	0	0	0	100	0	0	256	0.00	0.00	0.94
289	6	39	0	0	0	0	0	0	100	0	0	527	0.00	0.00	0.92
290	6	39	0	0	0	0	0	0	100	0	0	3701	0.00	0.00	0.91
291	6	39	0	0	0	0	0	0	100	0	0	2352	0.00	0.00	0.93
292	6	39	0	0	0	0	0	0	100	0	0	3789	0.00	0.00	0.92
293	6	39	0	0	0	0	0	0	100	0	0	933	0.00	0.00	0.96

Section A Transportation Evacuation Zones (TEZ) Broward County

SWTEZ	RGN	CNTY	ODSSB_06	ODMSB_06	ODTSB_06	PHSSB_06	PHMSB_06	PHTSB_06	PSSB_06	PMSB_06	PTSB_06	VHSSB_06
233	6	39	0	0	1984	0.00	0.00	3.23	0	0	6418	0.00
234	6	39	0	0	1457	0.00	0.00	3.34	0	0	4864	0.00
235	6	39	0	0	2059	0.00	0.00	2.67	0	0	5507	0.00
236	6	39	0	0	3315	0.00	0.00	2.88	0	0	9560	0.00
237	6	39	0	0	6608	0.00	0.00	2.36	0	0	15621	0.00
238	6	39	0	0	1926	0.00	0.00	2.72	0	0	5243	0.00
239	6	39	0	0	2078	0.00	0.00	3.04	0	0	6307	0.00
240	6	39	0	0	1603	0.00	0.00	3.31	0	0	5300	0.00
241	6	39	0	0	2245	0.00	0.00	3.08	0	0	6921	0.00
242	6	39	0	0	2097	0.00	0.00	3.11	0	0	6523	0.00
243	6	39	0	0	1988	0.00	0.00	2.76	0	0	5494	0.00
244	6	39	0	0	7117	0.00	0.00	2.37	0	0	16854	0.00
245	6	39	0	0	1516	0.00	0.00	2.36	0	0	3574	0.00
246	6	39	0	0	1009	0.00	0.00	2.69	0	0	2712	0.00
247	6	39	0	0	620	0.00	0.00	2.63	0	0	1629	0.00
248	6	39	0	0	982	0.00	0.00	3.12	0	0	3066	0.00
249	6	39	0	0	2487	0.00	0.00	2.78	0	0	6913	0.00
250	6	39	0	0	1740	0.00	0.00	3.17	0	0	5511	0.00
251	6	39	0	0	4971	0.00	0.00	2.02	0	0	10018	0.00
252	6	39	0	0	3612	0.00	0.00	1.98	0	0	7137	0.00
253	6	39	0	0	2572	0.00	0.00	2.17	0	0	5579	0.00
254	6	39	0	0	8466	0.00	0.00	3.09	0	0	26144	0.00
255	6	39	0	0	3127	0.00	0.00	3.51	0	0	10965	0.00
256	6	39	0	0	651	0.00	0.00	2.98	0	0	1940	0.00
257	6	39	0	0	2796	0.00	0.00	2.78	0	0	7779	0.00
258	6	39	0	0	3661	0.00	0.00	2.17	0	0	7940	0.00
259	6	39	0	0	2902	0.00	0.00	2.38	0	0	6904	0.00
260	6	39	0	0	3085	0.00	0.00	1.82	0	0	5626	0.00
261	6	39	0	0	2500	0.00	0.00	1.95	0	0	4875	0.00
262	6	39	0	0	0	0.00	0.00	0.00	0	0	0	0.00
263	6	39	0	0	3827	0.00	0.00	2.87	0	0	10976	0.00
264	6	39	0	0	4511	0.00	0.00	2.92	0	0	13166	0.00
265	6	39	0	0	4418	0.00	0.00	2.67	0	0	11810	0.00
266	6	39	0	0	2705	0.00	0.00	2.47	0	0	6689	0.00
267	6	39	0	0	7379	0.00	0.00	2.07	0	0	15295	0.00
268	6	39	0	0	517	0.00	0.00	1.73	0	0	893	0.00
269	6	39	0	0	2399	0.00	0.00	2.13	0	0	5108	0.00
270	6	39	0	0	2512	0.00	0.00	2.49	0	0	6252	0.00
271	6	39	0	0	8048	0.00	0.00	2.45	0	0	19690	0.00
272	6	39	0	0	12131	0.00	0.00	2.92	0	0	35471	0.00
273	6	39	0	0	2387	0.00	0.00	2.40	0	0	5738	0.00
274	6	39	0	0	5283	0.00	0.00	2.17	0	0	11489	0.00
275	6	39	0	0	4437	0.00	0.00	2.35	0	0	10431	0.00
276	6	39	0	0	2005	0.00	0.00	3.29	0	0	6589	0.00
277	6	39	0	0	289	0.00	0.00	3.26	0	0	942	0.00
278	6	39	0	0	0	0.00	0.00	0.00	0	0	0	0.00
279	6	39	0	0	3743	0.00	0.00	2.83	0	0	10575	0.00
280	6	39	0	0	710	0.00	0.00	3.29	0	0	2336	0.00
281	6	39	0	0	323	0.00	0.00	2.98	0	0	964	0.00
282	6	39	0	0	387	0.00	0.00	3.07	0	0	1189	0.00
283	6	39	0	0	1001	0.00	0.00	2.90	0	0	2903	0.00
284	6	39	0	0	2154	0.00	0.00	2.52	0	0	5420	0.00
285	6	39	0	0	2608	0.00	0.00	2.69	0	0	7020	0.00
286	6	39	0	0	3024	0.00	0.00	2.03	0	0	6137	0.00
287	6	39	0	0	2503	0.00	0.00	2.36	0	0	5904	0.00
288	6	39	0	0	241	0.00	0.00	1.95	0	0	471	0.00
289	6	39	0	0	483	0.00	0.00	2.27	0	0	1094	0.00
290	6	39	0	0	3352	0.00	0.00	1.85	0	0	6207	0.00
291	6	39	0	0	2187	0.00	0.00	2.57	0	0	5617	0.00
292	6	39	0	0	3492	0.00	0.00	2.30	0	0	8035	0.00
293	6	39	0	0	895	0.00	0.00	2.91	0	0	2608	0.00

Section A Transportation Evacuation Zones (TEZ) Broward County

SWTEZ	RGN	CNTY	VHMSB_06	VHTSB_06	VSSB_06	VMSB_06	VTSB_06	D_MB_06	PC_MO_06	O_MB_06	PH_MO_06	P_MB_06
233	6	39	0.00	2.19	0	0	4352	0	0.00	0	0.00	0
234	6	39	0.00	2.21	0	0	3221	0	0.00	0	0.00	0
235	6	39	0.00	1.91	0	0	3924	0	0.00	0	0.00	0
236	6	39	0.00	1.60	0	0	5291	819	0.80	654	2.50	1634
237	6	39	0.00	1.57	0	0	10347	0	0.00	0	0.00	0
238	6	39	0.00	1.49	0	0	2875	0	0.00	0	0.00	0
239	6	39	0.00	2.03	0	0	4211	0	0.00	0	0.00	0
240	6	39	0.00	2.14	0	0	3425	0	0.00	0	0.00	0
241	6	39	0.00	2.16	0	0	4848	0	0.00	0	0.00	0
242	6	39	0.00	2.24	0	0	4695	0	0.00	0	0.00	0
243	6	39	0.00	1.91	0	0	3800	0	0.00	0	0.00	0
244	6	39	0.00	1.55	0	0	11006	0	0.00	0	0.00	0
245	6	39	0.00	1.40	0	0	2129	0	0.00	0	0.00	0
246	6	39	0.00	1.66	0	0	1679	0	0.00	0	0.00	0
247	6	39	0.00	1.58	0	0	980	0	0.00	0	0.00	0
248	6	39	0.00	1.91	0	0	1872	0	0.00	0	0.00	0
249	6	39	0.00	1.88	0	0	4672	0	0.00	0	0.00	0
250	6	39	0.00	2.20	0	0	3820	0	0.00	0	0.00	0
251	6	39	0.00	1.35	0	0	6691	0	0.00	0	0.00	0
252	6	39	0.00	1.34	0	0	4825	0	0.00	0	0.00	0
253	6	39	0.00	1.74	0	0	4475	0	0.00	0	0.00	0
254	6	39	0.00	1.85	0	0	15685	0	0.00	0	0.00	0
255	6	39	0.00	1.94	0	0	6060	0	0.00	0	0.00	0
256	6	39	0.00	1.64	0	0	1067	261	0.80	208	2.51	522
257	6	39	0.00	1.56	0	0	4368	0	0.00	0	0.00	0
258	6	39	0.00	1.41	0	0	5148	0	0.00	0	0.00	0
259	6	39	0.00	1.46	0	0	4225	0	0.00	0	0.00	0
260	6	39	0.00	1.20	0	0	3715	0	0.00	0	0.00	0
261	6	39	0.00	1.22	0	0	3047	0	0.00	0	0.00	0
262	6	39	0.00	0.00	0	0	0	0	0.00	0	0.00	0
263	6	39	0.00	1.92	0	0	7341	0	0.00	0	0.00	0
264	6	39	0.00	2.00	0	0	9032	0	0.00	0	0.00	0
265	6	39	0.00	1.74	0	0	7693	0	0.00	0	0.00	0
266	6	39	0.00	1.71	0	0	4630	0	0.00	0	0.00	0
267	6	39	0.00	1.34	0	0	9886	0	0.00	0	0.00	0
268	6	39	0.00	1.02	0	0	526	0	0.00	0	0.00	0
269	6	39	0.00	1.15	0	0	2769	0	0.00	0	0.00	0
270	6	39	0.00	1.16	0	0	2915	0	0.00	0	0.00	0
271	6	39	0.00	1.23	0	0	9895	0	0.00	0	0.00	0
272	6	39	0.00	1.34	0	0	16240	0	0.00	0	0.00	0
273	6	39	0.00	1.40	0	0	3345	0	0.00	0	0.00	0
274	6	39	0.00	1.34	0	0	7105	0	0.00	0	0.00	0
275	6	39	0.00	1.47	0	0	6520	0	0.00	0	0.00	0
276	6	39	0.00	2.21	0	0	4433	0	0.00	0	0.00	0
277	6	39	0.00	2.03	0	0	588	0	0.00	0	0.00	0
278	6	39	0.00	0.00	0	0	0	0	0.00	0	0.00	0
279	6	39	0.00	1.95	0	0	7282	209	0.77	160	2.42	387
280	6	39	0.00	2.41	0	0	1714	0	0.00	0	0.00	0
281	6	39	0.00	2.42	0	0	783	0	0.00	0	0.00	0
282	6	39	0.00	2.14	0	0	830	0	0.00	0	0.00	0
283	6	39	0.00	2.07	0	0	2072	0	0.00	0	0.00	0
284	6	39	0.00	1.78	0	0	3838	0	0.00	0	0.00	0
285	6	39	0.00	1.89	0	0	4936	0	0.00	0	0.00	0
286	6	39	0.00	1.41	0	0	4264	0	0.00	0	0.00	0
287	6	39	0.00	1.93	0	0	4843	0	0.00	0	0.00	0
288	6	39	0.00	1.59	0	0	383	0	0.00	0	0.00	0
289	6	39	0.00	1.62	0	0	783	0	0.00	0	0.00	0
290	6	39	0.00	1.40	0	0	4709	0	0.00	0	0.00	0
291	6	39	0.00	1.81	0	0	3967	0	0.00	0	0.00	0
292	6	39	0.00	1.49	0	0	5208	0	0.00	0	0.00	0
293	6	39	0.00	2.10	0	0	1878	0	0.00	0	0.00	0

Section A Transportation Evacuation Zones (TEZ) Broward County

SWTEZ	RGN	CNTY	VH_MB_06	V_MB_06	HM_U_06	HM_O_06	HM_OU_06	HM_PH_06	HM_P_06	HM_VH_06	HM_V_06	DSSB_10
233	6	39	0.00	0	126	0.86	108	1.50	162	1.05	113	0
234	6	39	0.00	0	200	0.86	172	1.50	258	1.05	181	0
235	6	39	0.00	0	0	0.00	0	0.00	0	0.00	0	0
236	6	39	1.38	900	0	0.00	0	0.00	0	0.00	0	0
237	6	39	0.00	0	0	0.00	0	0.00	0	0.00	0	0
238	6	39	0.00	0	0	0.00	0	0.00	0	0.00	0	0
239	6	39	0.00	0	0	0.00	0	0.00	0	0.00	0	0
240	6	39	0.00	0	0	0.00	0	0.00	0	0.00	0	0
241	6	39	0.00	0	0	0.00	0	0.00	0	0.00	0	0
242	6	39	0.00	0	0	0.00	0	0.00	0	0.00	0	0
243	6	39	0.00	0	0	0.00	0	0.00	0	0.00	0	0
244	6	39	0.00	0	0	0.00	0	0.00	0	0.00	0	0
245	6	39	0.00	0	0	0.00	0	0.00	0	0.00	0	0
246	6	39	0.00	0	0	0.00	0	0.00	0	0.00	0	0
247	6	39	0.00	0	33	0.85	28	1.50	42	1.04	29	0
248	6	39	0.00	0	0	0.00	0	0.00	0	0.00	0	0
249	6	39	0.00	0	0	0.00	0	0.00	0	0.00	0	0
250	6	39	0.00	0	110	0.86	95	1.51	143	1.05	100	0
251	6	39	0.00	0	0	0.00	0	0.00	0	0.00	0	0
252	6	39	0.00	0	0	0.00	0	0.00	0	0.00	0	0
253	6	39	0.00	0	0	0.00	0	0.00	0	0.00	0	0
254	6	39	0.00	0	0	0.00	0	0.00	0	0.00	0	0
255	6	39	0.00	0	0	0.00	0	0.00	0	0.00	0	0
256	6	39	1.45	301	80	0.86	69	1.51	104	1.04	72	0
257	6	39	0.00	0	0	0.00	0	0.00	0	0.00	0	0
258	6	39	0.00	0	0	0.00	0	0.00	0	0.00	0	0
259	6	39	0.00	0	0	0.00	0	0.00	0	0.00	0	0
260	6	39	0.00	0	0	0.00	0	0.00	0	0.00	0	0
261	6	39	0.00	0	0	0.00	0	0.00	0	0.00	0	0
262	6	39	0.00	0	0	0.00	0	0.00	0	0.00	0	0
263	6	39	0.00	0	0	0.00	0	0.00	0	0.00	0	0
264	6	39	0.00	0	0	0.00	0	0.00	0	0.00	0	0
265	6	39	0.00	0	0	0.00	0	0.00	0	0.00	0	0
266	6	39	0.00	0	0	0.00	0	0.00	0	0.00	0	0
267	6	39	0.00	0	209	0.86	180	1.50	270	1.05	189	0
268	6	39	0.00	0	0	0.00	0	0.00	0	0.00	0	0
269	6	39	0.00	0	0	0.00	0	0.00	0	0.00	0	0
270	6	39	0.00	0	0	0.00	0	0.00	0	0.00	0	0
271	6	39	0.00	0	0	0.00	0	0.00	0	0.00	0	0
272	6	39	0.00	0	0	0.00	0	0.00	0	0.00	0	0
273	6	39	0.00	0	188	0.86	162	1.50	243	1.05	170	0
274	6	39	0.00	0	0	0.00	0	0.00	0	0.00	0	0
275	6	39	0.00	0	0	0.00	0	0.00	0	0.00	0	0
276	6	39	0.00	0	0	0.00	0	0.00	0	0.00	0	0
277	6	39	0.00	0	0	0.00	0	0.00	0	0.00	0	0
278	6	39	0.00	0	0	0.00	0	0.00	0	0.00	0	0
279	6	39	1.65	264	779	0.86	670	1.50	1006	1.05	703	0
280	6	39	0.00	0	0	0.00	0	0.00	0	0.00	0	0
281	6	39	0.00	0	0	0.00	0	0.00	0	0.00	0	0
282	6	39	0.00	0	0	0.00	0	0.00	0	0.00	0	0
283	6	39	0.00	0	0	0.00	0	0.00	0	0.00	0	0
284	6	39	0.00	0	0	0.00	0	0.00	0	0.00	0	0
285	6	39	0.00	0	0	0.00	0	0.00	0	0.00	0	0
286	6	39	0.00	0	0	0.00	0	0.00	0	0.00	0	0
287	6	39	0.00	0	0	0.00	0	0.00	0	0.00	0	0
288	6	39	0.00	0	617	0.86	531	1.50	797	1.05	557	0
289	6	39	0.00	0	407	0.86	350	1.50	525	1.05	368	0
290	6	39	0.00	0	88	0.86	76	1.50	114	1.05	80	0
291	6	39	0.00	0	0	0.00	0	0.00	0	0.00	0	0
292	6	39	0.00	0	144	0.86	124	1.50	186	1.05	130	0
293	6	39	0.00	0	0	0.00	0	0.00	0	0.00	0	0



Section A Transportation Evacuation Zones (TEZ) Broward County

SWTEZ	RGN	CNTY	DMSB_10	DTSB_10	PCSSO_10	PCMSO_10	PCTSO_10	ODSSB_10	ODMSB_10	ODTSB_10	PHSSB_10	PHMSB_10
233	6	39	0	2048	0.00	0.00	0.97	0	0	1984	0.00	0.00
234	6	39	0	1559	0.00	0.00	0.93	0	0	1445	0.00	0.00
235	6	39	0	2194	0.00	0.00	0.93	0	0	2046	0.00	0.00
236	6	39	0	3566	0.00	0.00	0.94	0	0	3364	0.00	0.00
237	6	39	0	7365	0.00	0.00	0.90	0	0	6609	0.00	0.00
238	6	39	0	2081	0.00	0.00	0.96	0	0	2006	0.00	0.00
239	6	39	0	2284	0.00	0.00	0.91	0	0	2083	0.00	0.00
240	6	39	0	1713	0.00	0.00	0.93	0	0	1590	0.00	0.00
241	6	39	0	2476	0.00	0.00	0.90	0	0	2221	0.00	0.00
242	6	39	0	2172	0.00	0.00	0.96	0	0	2095	0.00	0.00
243	6	39	0	2087	0.00	0.00	0.94	0	0	1972	0.00	0.00
244	6	39	0	8161	0.00	0.00	0.86	0	0	6994	0.00	0.00
245	6	39	0	1756	0.00	0.00	0.85	0	0	1490	0.00	0.00
246	6	39	0	1062	0.00	0.00	0.94	0	0	998	0.00	0.00
247	6	39	0	673	0.00	0.00	0.91	0	0	612	0.00	0.00
248	6	39	0	1056	0.00	0.00	0.92	0	0	973	0.00	0.00
249	6	39	0	2684	0.00	0.00	0.92	0	0	2461	0.00	0.00
250	6	39	0	1789	0.00	0.00	0.97	0	0	1732	0.00	0.00
251	6	39	0	5526	0.00	0.00	0.90	0	0	4949	0.00	0.00
252	6	39	0	4055	0.00	0.00	0.88	0	0	3560	0.00	0.00
253	6	39	0	2830	0.00	0.00	0.90	0	0	2542	0.00	0.00
254	6	39	0	9170	0.00	0.00	0.93	0	0	8503	0.00	0.00
255	6	39	0	3372	0.00	0.00	0.93	0	0	3131	0.00	0.00
256	6	39	0	683	0.00	0.00	0.98	0	0	667	0.00	0.00
257	6	39	0	3338	0.00	0.00	0.88	0	0	2946	0.00	0.00
258	6	39	0	4194	0.00	0.00	0.86	0	0	3622	0.00	0.00
259	6	39	0	3342	0.00	0.00	0.87	0	0	2901	0.00	0.00
260	6	39	0	3613	0.00	0.00	0.84	0	0	3049	0.00	0.00
261	6	39	0	3222	0.00	0.00	0.86	0	0	2756	0.00	0.00
262	6	39	0	0	0.00	0.00	0.00	0	0	0	0.00	0.00
263	6	39	0	4094	0.00	0.00	0.94	0	0	3860	0.00	0.00
264	6	39	0	4756	0.00	0.00	0.94	0	0	4493	0.00	0.00
265	6	39	0	4768	0.00	0.00	0.92	0	0	4391	0.00	0.00
266	6	39	0	2878	0.00	0.00	0.95	0	0	2721	0.00	0.00
267	6	39	0	8702	0.00	0.00	0.83	0	0	7252	0.00	0.00
268	6	39	0	571	0.00	0.00	0.91	0	0	518	0.00	0.00
269	6	39	0	3014	0.00	0.00	0.78	0	0	2365	0.00	0.00
270	6	39	0	3582	0.00	0.00	0.69	0	0	2464	0.00	0.00
271	6	39	0	10051	0.00	0.00	0.78	0	0	7876	0.00	0.00
272	6	39	0	13907	0.00	0.00	0.87	0	0	12035	0.00	0.00
273	6	39	0	2666	0.00	0.00	0.88	0	0	2356	0.00	0.00
274	6	39	0	6120	0.00	0.00	0.85	0	0	5179	0.00	0.00
275	6	39	0	4911	0.00	0.00	0.89	0	0	4386	0.00	0.00
276	6	39	0	2112	0.00	0.00	0.97	0	0	2052	0.00	0.00
277	6	39	0	862	0.00	0.00	0.94	0	0	808	0.00	0.00
278	6	39	0	0	0.00	0.00	0.00	0	0	0	0.00	0.00
279	6	39	0	3765	0.00	0.00	0.91	0	0	3419	0.00	0.00
280	6	39	0	780	0.00	0.00	0.91	0	0	711	0.00	0.00
281	6	39	0	343	0.00	0.00	0.94	0	0	323	0.00	0.00
282	6	39	0	484	0.00	0.00	0.92	0	0	445	0.00	0.00
283	6	39	0	1029	0.00	0.00	0.97	0	0	998	0.00	0.00
284	6	39	0	2371	0.00	0.00	0.90	0	0	2132	0.00	0.00
285	6	39	0	2770	0.00	0.00	0.93	0	0	2588	0.00	0.00
286	6	39	0	3313	0.00	0.00	0.91	0	0	3024	0.00	0.00
287	6	39	0	2842	0.00	0.00	0.87	0	0	2467	0.00	0.00
288	6	39	0	265	0.00	0.00	0.93	0	0	247	0.00	0.00
289	6	39	0	541	0.00	0.00	0.91	0	0	490	0.00	0.00
290	6	39	0	3705	0.00	0.00	0.89	0	0	3308	0.00	0.00
291	6	39	0	2353	0.00	0.00	0.92	0	0	2166	0.00	0.00
292	6	39	0	3795	0.00	0.00	0.91	0	0	3455	0.00	0.00
293	6	39	0	934	0.00	0.00	0.95	0	0	891	0.00	0.00

Section A Transportation Evacuation Zones (TEZ) Broward County

SWTEZ	RGN	CNTY	PHTSB_10	PSSB_10	PMSB_10	PTSB_10	VHSSB_10	VHMSB_10	VHTSB_10	VSSB_10	VMSB_10	VTSB_10	D_MB_10
233	6	39	3.25	0	0	6450	0.00	0.00	2.19	0	0	4351	0
234	6	39	3.35	0	0	4845	0.00	0.00	2.21	0	0	3195	0
235	6	39	2.70	0	0	5530	0.00	0.00	1.91	0	0	3911	0
236	6	39	2.92	0	0	9825	0.00	0.00	1.60	0	0	5394	819
237	6	39	2.40	0	0	15872	0.00	0.00	1.57	0	0	10395	0
238	6	39	2.78	0	0	5570	0.00	0.00	1.51	0	0	3025	0
239	6	39	3.07	0	0	6403	0.00	0.00	2.03	0	0	4227	0
240	6	39	3.33	0	0	5292	0.00	0.00	2.14	0	0	3398	0
241	6	39	3.10	0	0	6882	0.00	0.00	2.16	0	0	4793	0
242	6	39	3.13	0	0	6547	0.00	0.00	2.24	0	0	4692	0
243	6	39	2.78	0	0	5492	0.00	0.00	1.91	0	0	3772	0
244	6	39	2.40	0	0	16758	0.00	0.00	1.56	0	0	10876	0
245	6	39	2.38	0	0	3553	0.00	0.00	1.41	0	0	2105	0
246	6	39	2.71	0	0	2705	0.00	0.00	1.68	0	0	1672	0
247	6	39	2.65	0	0	1623	0.00	0.00	1.59	0	0	971	0
248	6	39	3.14	0	0	3055	0.00	0.00	1.91	0	0	1857	0
249	6	39	2.80	0	0	6899	0.00	0.00	1.89	0	0	4649	0
250	6	39	3.18	0	0	5508	0.00	0.00	2.19	0	0	3801	0
251	6	39	2.04	0	0	10077	0.00	0.00	1.35	0	0	6682	0
252	6	39	2.00	0	0	7121	0.00	0.00	1.34	0	0	4773	0
253	6	39	2.19	0	0	5558	0.00	0.00	1.74	0	0	4427	0
254	6	39	3.13	0	0	26628	0.00	0.00	1.86	0	0	15776	0
255	6	39	3.55	0	0	11125	0.00	0.00	1.95	0	0	6090	0
256	6	39	3.00	0	0	2001	0.00	0.00	1.64	0	0	1093	261
257	6	39	2.87	0	0	8461	0.00	0.00	1.58	0	0	4664	0
258	6	39	2.20	0	0	7957	0.00	0.00	1.41	0	0	5118	0
259	6	39	2.42	0	0	7011	0.00	0.00	1.46	0	0	4245	0
260	6	39	1.85	0	0	5634	0.00	0.00	1.21	0	0	3686	0
261	6	39	1.99	0	0	5495	0.00	0.00	1.23	0	0	3394	0
262	6	39	0.00	0	0	0	0.00	0.00	0.00	0	0	0	0
263	6	39	2.90	0	0	11182	0.00	0.00	1.92	0	0	7415	0
264	6	39	2.95	0	0	13268	0.00	0.00	2.00	0	0	9005	0
265	6	39	2.70	0	0	11873	0.00	0.00	1.75	0	0	7672	0
266	6	39	2.49	0	0	6786	0.00	0.00	1.71	0	0	4664	0
267	6	39	2.10	0	0	15228	0.00	0.00	1.34	0	0	9737	0
268	6	39	1.74	0	0	901	0.00	0.00	1.02	0	0	527	0
269	6	39	2.16	0	0	5111	0.00	0.00	1.16	0	0	2751	0
270	6	39	2.55	0	0	6279	0.00	0.00	1.17	0	0	2890	0
271	6	39	2.49	0	0	19617	0.00	0.00	1.24	0	0	9754	0
272	6	39	2.97	0	0	35757	0.00	0.00	1.34	0	0	16161	0
273	6	39	2.43	0	0	5731	0.00	0.00	1.41	0	0	3327	0
274	6	39	2.20	0	0	11397	0.00	0.00	1.35	0	0	7011	0
275	6	39	2.38	0	0	10428	0.00	0.00	1.48	0	0	6474	0
276	6	39	3.30	0	0	6772	0.00	0.00	2.21	0	0	4535	0
277	6	39	3.32	0	0	2682	0.00	0.00	1.97	0	0	1591	0
278	6	39	0.00	0	0	0	0.00	0.00	0.00	0	0	0	0
279	6	39	2.86	0	0	9791	0.00	0.00	1.96	0	0	6708	209
280	6	39	3.31	0	0	2350	0.00	0.00	2.42	0	0	1720	0
281	6	39	3.00	0	0	968	0.00	0.00	2.42	0	0	782	0
282	6	39	3.09	0	0	1374	0.00	0.00	1.76	0	0	783	0
283	6	39	2.92	0	0	2913	0.00	0.00	2.07	0	0	2070	0
284	6	39	2.54	0	0	5413	0.00	0.00	1.79	0	0	3809	0
285	6	39	2.71	0	0	7025	0.00	0.00	1.89	0	0	4901	0
286	6	39	2.06	0	0	6222	0.00	0.00	1.42	0	0	4280	0
287	6	39	2.39	0	0	5884	0.00	0.00	1.94	0	0	4787	0
288	6	39	2.00	0	0	495	0.00	0.00	1.59	0	0	392	0
289	6	39	2.30	0	0	1128	0.00	0.00	1.63	0	0	797	0
290	6	39	1.87	0	0	6198	0.00	0.00	1.41	0	0	4660	0
291	6	39	2.60	0	0	5625	0.00	0.00	1.82	0	0	3938	0
292	6	39	2.32	0	0	8030	0.00	0.00	1.50	0	0	5172	0
293	6	39	2.93	0	0	2613	0.00	0.00	2.10	0	0	1870	0

Section A Transportation Evacuation Zones (TEZ) Broward County

SWTEZ	RGN	CNTY	PC_MO_10	O_MB_10	PH_MO_10	P_MB_10	VH_MB_10	V_MB_10	HM_U_10	HM_O_10	HM_OU_10	HM_PH_10
233	6	39	0.00	0	0.00	0	0.00	0	126	0.86	108	1.50
234	6	39	0.00	0	0.00	0	0.00	0	200	0.86	172	1.50
235	6	39	0.00	0	0.00	0	0.00	0	0	0.00	0	0.00
236	6	39	0.74	605	2.50	1513	1.37	830	0	0.00	0	0.00
237	6	39	0.00	0	0.00	0	0.00	0	0	0.00	0	0.00
238	6	39	0.00	0	0.00	0	0.00	0	0	0.00	0	0.00
239	6	39	0.00	0	0.00	0	0.00	0	0	0.00	0	0.00
240	6	39	0.00	0	0.00	0	0.00	0	0	0.00	0	0.00
241	6	39	0.00	0	0.00	0	0.00	0	0	0.00	0	0.00
242	6	39	0.00	0	0.00	0	0.00	0	0	0.00	0	0.00
243	6	39	0.00	0	0.00	0	0.00	0	0	0.00	0	0.00
244	6	39	0.00	0	0.00	0	0.00	0	0	0.00	0	0.00
245	6	39	0.00	0	0.00	0	0.00	0	0	0.00	0	0.00
246	6	39	0.00	0	0.00	0	0.00	0	0	0.00	0	0.00
247	6	39	0.00	0	0.00	0	0.00	0	33	0.85	28	1.50
248	6	39	0.00	0	0.00	0	0.00	0	0	0.00	0	0.00
249	6	39	0.00	0	0.00	0	0.00	0	0	0.00	0	0.00
250	6	39	0.00	0	0.00	0	0.00	0	110	0.86	95	1.51
251	6	39	0.00	0	0.00	0	0.00	0	0	0.00	0	0.00
252	6	39	0.00	0	0.00	0	0.00	0	0	0.00	0	0.00
253	6	39	0.00	0	0.00	0	0.00	0	0	0.00	0	0.00
254	6	39	0.00	0	0.00	0	0.00	0	0	0.00	0	0.00
255	6	39	0.00	0	0.00	0	0.00	0	0	0.00	0	0.00
256	6	39	0.73	190	2.51	476	1.44	273	80	0.86	69	1.51
257	6	39	0.00	0	0.00	0	0.00	0	0	0.00	0	0.00
258	6	39	0.00	0	0.00	0	0.00	0	0	0.00	0	0.00
259	6	39	0.00	0	0.00	0	0.00	0	0	0.00	0	0.00
260	6	39	0.00	0	0.00	0	0.00	0	0	0.00	0	0.00
261	6	39	0.00	0	0.00	0	0.00	0	0	0.00	0	0.00
262	6	39	0.00	0	0.00	0	0.00	0	0	0.00	0	0.00
263	6	39	0.00	0	0.00	0	0.00	0	0	0.00	0	0.00
264	6	39	0.00	0	0.00	0	0.00	0	0	0.00	0	0.00
265	6	39	0.00	0	0.00	0	0.00	0	0	0.00	0	0.00
266	6	39	0.00	0	0.00	0	0.00	0	0	0.00	0	0.00
267	6	39	0.00	0	0.00	0	0.00	0	209	0.86	180	1.50
268	6	39	0.00	0	0.00	0	0.00	0	0	0.00	0	0.00
269	6	39	0.00	0	0.00	0	0.00	0	0	0.00	0	0.00
270	6	39	0.00	0	0.00	0	0.00	0	0	0.00	0	0.00
271	6	39	0.00	0	0.00	0	0.00	0	0	0.00	0	0.00
272	6	39	0.00	0	0.00	0	0.00	0	0	0.00	0	0.00
273	6	39	0.00	0	0.00	0	0.00	0	188	0.86	162	1.50
274	6	39	0.00	0	0.00	0	0.00	0	0	0.00	0	0.00
275	6	39	0.00	0	0.00	0	0.00	0	0	0.00	0	0.00
276	6	39	0.00	0	0.00	0	0.00	0	0	0.00	0	0.00
277	6	39	0.00	0	0.00	0	0.00	0	0	0.00	0	0.00
278	6	39	0.00	0	0.00	0	0.00	0	0	0.00	0	0.00
279	6	39	0.70	146	2.42	354	1.64	240	779	0.86	670	1.50
280	6	39	0.00	0	0.00	0	0.00	0	0	0.00	0	0.00
281	6	39	0.00	0	0.00	0	0.00	0	0	0.00	0	0.00
282	6	39	0.00	0	0.00	0	0.00	0	0	0.00	0	0.00
283	6	39	0.00	0	0.00	0	0.00	0	0	0.00	0	0.00
284	6	39	0.00	0	0.00	0	0.00	0	0	0.00	0	0.00
285	6	39	0.00	0	0.00	0	0.00	0	0	0.00	0	0.00
286	6	39	0.00	0	0.00	0	0.00	0	0	0.00	0	0.00
287	6	39	0.00	0	0.00	0	0.00	0	0	0.00	0	0.00
288	6	39	0.00	0	0.00	0	0.00	0	617	0.86	531	1.50
289	6	39	0.00	0	0.00	0	0.00	0	407	0.86	350	1.50
290	6	39	0.00	0	0.00	0	0.00	0	88	0.86	76	1.50
291	6	39	0.00	0	0.00	0	0.00	0	0	0.00	0	0.00
292	6	39	0.00	0	0.00	0	0.00	0	144	0.86	124	1.50
293	6	39	0.00	0	0.00	0	0.00	0	0	0.00	0	0.00

Section A Transportation Evacuation Zones (TEZ) Broward County

SWTEZ	RGN	CNTY	HM_P_10	HM_VH_10	HM_V_10	DSSB_15	DMSB_15	DTSB_15	PCSSO_15	PCMSO_15	PCTSO_15	ODSSB_15
233	6	39	162	1.05	113	0	0	2055	0.00	0.00	0.97	0
234	6	39	258	1.05	181	0	0	1562	0.00	0.00	0.93	0
235	6	39	0	0.00	0	0	0	2195	0.00	0.00	0.94	0
236	6	39	0	0.00	0	0	0	3682	0.00	0.00	0.94	0
237	6	39	0	0.00	0	0	0	7477	0.00	0.00	0.90	0
238	6	39	0	0.00	0	0	0	2538	0.00	0.00	0.97	0
239	6	39	0	0.00	0	0	0	2355	0.00	0.00	0.92	0
240	6	39	0	0.00	0	0	0	1713	0.00	0.00	0.93	0
241	6	39	0	0.00	0	0	0	2478	0.00	0.00	0.90	0
242	6	39	0	0.00	0	0	0	2176	0.00	0.00	0.97	0
243	6	39	0	0.00	0	0	0	2091	0.00	0.00	0.95	0
244	6	39	0	0.00	0	0	0	8179	0.00	0.00	0.86	0
245	6	39	0	0.00	0	0	0	1765	0.00	0.00	0.85	0
246	6	39	0	0.00	0	0	0	1064	0.00	0.00	0.94	0
247	6	39	42	1.04	29	0	0	693	0.00	0.00	0.92	0
248	6	39	0	0.00	0	0	0	1068	0.00	0.00	0.93	0
249	6	39	0	0.00	0	0	0	2699	0.00	0.00	0.92	0
250	6	39	143	1.05	100	0	0	1788	0.00	0.00	0.97	0
251	6	39	0	0.00	0	0	0	5528	0.00	0.00	0.90	0
252	6	39	0	0.00	0	0	0	4067	0.00	0.00	0.89	0
253	6	39	0	0.00	0	0	0	2849	0.00	0.00	0.90	0
254	6	39	0	0.00	0	0	0	9456	0.00	0.00	0.93	0
255	6	39	0	0.00	0	0	0	3443	0.00	0.00	0.94	0
256	6	39	104	1.04	72	0	0	742	0.00	0.00	0.97	0
257	6	39	0	0.00	0	0	0	3439	0.00	0.00	0.89	0
258	6	39	0	0.00	0	0	0	4195	0.00	0.00	0.87	0
259	6	39	0	0.00	0	0	0	3343	0.00	0.00	0.88	0
260	6	39	0	0.00	0	0	0	3631	0.00	0.00	0.85	0
261	6	39	0	0.00	0	0	0	3396	0.00	0.00	0.87	0
262	6	39	0	0.00	0	0	0	0	0.00	0.00	0.00	0
263	6	39	0	0.00	0	0	0	4309	0.00	0.00	0.95	0
264	6	39	0	0.00	0	0	0	4768	0.00	0.00	0.95	0
265	6	39	0	0.00	0	0	0	4807	0.00	0.00	0.93	0
266	6	39	0	0.00	0	0	0	2894	0.00	0.00	0.95	0
267	6	39	270	1.05	189	0	0	8805	0.00	0.00	0.84	0
268	6	39	0	0.00	0	0	0	648	0.00	0.00	0.92	0
269	6	39	0	0.00	0	0	0	3123	0.00	0.00	0.80	0
270	6	39	0	0.00	0	0	0	3783	0.00	0.00	0.71	0
271	6	39	0	0.00	0	0	0	10168	0.00	0.00	0.79	0
272	6	39	0	0.00	0	0	0	14171	0.00	0.00	0.87	0
273	6	39	243	1.05	170	0	0	2752	0.00	0.00	0.89	0
274	6	39	0	0.00	0	0	0	6130	0.00	0.00	0.85	0
275	6	39	0	0.00	0	0	0	4932	0.00	0.00	0.90	0
276	6	39	0	0.00	0	0	0	2312	0.00	0.00	0.98	0
277	6	39	0	0.00	0	0	0	1733	0.00	0.00	0.97	0
278	6	39	0	0.00	0	0	0	0	0.00	0.00	0.00	0
279	6	39	1006	1.05	703	0	0	3845	0.00	0.00	0.91	0
280	6	39	0	0.00	0	0	0	794	0.00	0.00	0.92	0
281	6	39	0	0.00	0	0	0	358	0.00	0.00	0.95	0
282	6	39	0	0.00	0	0	0	484	0.00	0.00	0.93	0
283	6	39	0	0.00	0	0	0	1029	0.00	0.00	0.97	0
284	6	39	0	0.00	0	0	0	2374	0.00	0.00	0.90	0
285	6	39	0	0.00	0	0	0	2772	0.00	0.00	0.94	0
286	6	39	0	0.00	0	0	0	3394	0.00	0.00	0.92	0
287	6	39	0	0.00	0	0	0	2848	0.00	0.00	0.88	0
288	6	39	797	1.05	557	0	0	412	0.00	0.00	0.95	0
289	6	39	525	1.05	368	0	0	712	0.00	0.00	0.93	0
290	6	39	114	1.05	80	0	0	3729	0.00	0.00	0.90	0
291	6	39	0	0.00	0	0	0	2354	0.00	0.00	0.92	0
292	6	39	186	1.05	130	0	0	3824	0.00	0.00	0.92	0
293	6	39	0	0.00	0	0	0	935	0.00	0.00	0.96	0

Section A Transportation Evacuation Zones (TEZ) Broward County

SWTEZ	RGN	CNTY	ODMSB_15	ODTSB_15	PHSSB_15	PHMSB_15	PHTSB_15	PSSB_15	PMSB_15	PTSB_15	VHSSB_15	VHMSB_15
233	6	39	0	1995	0.00	0.00	3.27	0	0	6527	0.00	0.00
234	6	39	0	1455	0.00	0.00	3.37	0	0	4904	0.00	0.00
235	6	39	0	2056	0.00	0.00	2.73	0	0	5623	0.00	0.00
236	6	39	0	3472	0.00	0.00	2.96	0	0	10281	0.00	0.00
237	6	39	0	6758	0.00	0.00	2.44	0	0	16520	0.00	0.00
238	6	39	0	2467	0.00	0.00	2.86	0	0	7064	0.00	0.00
239	6	39	0	2166	0.00	0.00	3.11	0	0	6727	0.00	0.00
240	6	39	0	1599	0.00	0.00	3.35	0	0	5352	0.00	0.00
241	6	39	0	2239	0.00	0.00	3.11	0	0	6974	0.00	0.00
242	6	39	0	2104	0.00	0.00	3.14	0	0	6606	0.00	0.00
243	6	39	0	1984	0.00	0.00	2.81	0	0	5578	0.00	0.00
244	6	39	0	7059	0.00	0.00	2.43	0	0	17126	0.00	0.00
245	6	39	0	1509	0.00	0.00	2.42	0	0	3647	0.00	0.00
246	6	39	0	1003	0.00	0.00	2.75	0	0	2757	0.00	0.00
247	6	39	0	635	0.00	0.00	2.70	0	0	1716	0.00	0.00
248	6	39	0	990	0.00	0.00	3.16	0	0	3130	0.00	0.00
249	6	39	0	2486	0.00	0.00	2.84	0	0	7052	0.00	0.00
250	6	39	0	1737	0.00	0.00	3.20	0	0	5556	0.00	0.00
251	6	39	0	4979	0.00	0.00	2.06	0	0	10258	0.00	0.00
252	6	39	0	3603	0.00	0.00	2.04	0	0	7333	0.00	0.00
253	6	39	0	2575	0.00	0.00	2.21	0	0	5693	0.00	0.00
254	6	39	0	8830	0.00	0.00	3.17	0	0	28011	0.00	0.00
255	6	39	0	3220	0.00	0.00	3.59	0	0	11571	0.00	0.00
256	6	39	0	719	0.00	0.00	3.04	0	0	2188	0.00	0.00
257	6	39	0	3067	0.00	0.00	2.91	0	0	8933	0.00	0.00
258	6	39	0	3648	0.00	0.00	2.24	0	0	8160	0.00	0.00
259	6	39	0	2928	0.00	0.00	2.46	0	0	7199	0.00	0.00
260	6	39	0	3088	0.00	0.00	1.88	0	0	5807	0.00	0.00
261	6	39	0	2948	0.00	0.00	2.04	0	0	6028	0.00	0.00
262	6	39	0	0	0.00	0.00	0.00	0	0	0	0.00	0.00
263	6	39	0	4087	0.00	0.00	2.94	0	0	12013	0.00	0.00
264	6	39	0	4522	0.00	0.00	2.99	0	0	13511	0.00	0.00
265	6	39	0	4449	0.00	0.00	2.74	0	0	12177	0.00	0.00
266	6	39	0	2747	0.00	0.00	2.53	0	0	6948	0.00	0.00
267	6	39	0	7411	0.00	0.00	2.14	0	0	15859	0.00	0.00
268	6	39	0	597	0.00	0.00	1.79	0	0	1067	0.00	0.00
269	6	39	0	2498	0.00	0.00	2.21	0	0	5515	0.00	0.00
270	6	39	0	2701	0.00	0.00	2.62	0	0	7068	0.00	0.00
271	6	39	0	8070	0.00	0.00	2.53	0	0	20451	0.00	0.00
272	6	39	0	12390	0.00	0.00	3.01	0	0	37242	0.00	0.00
273	6	39	0	2454	0.00	0.00	2.47	0	0	6063	0.00	0.00
274	6	39	0	5224	0.00	0.00	2.24	0	0	11682	0.00	0.00
275	6	39	0	4432	0.00	0.00	2.41	0	0	10692	0.00	0.00
276	6	39	0	2258	0.00	0.00	3.32	0	0	7489	0.00	0.00
277	6	39	0	1673	0.00	0.00	3.49	0	0	5839	0.00	0.00
278	6	39	0	0	0.00	0.00	0.00	0	0	0	0.00	0.00
279	6	39	0	3512	0.00	0.00	2.89	0	0	10161	0.00	0.00
280	6	39	0	729	0.00	0.00	3.34	0	0	2433	0.00	0.00
281	6	39	0	339	0.00	0.00	3.01	0	0	1020	0.00	0.00
282	6	39	0	450	0.00	0.00	3.11	0	0	1401	0.00	0.00
283	6	39	0	1001	0.00	0.00	2.93	0	0	2936	0.00	0.00
284	6	39	0	2147	0.00	0.00	2.57	0	0	5511	0.00	0.00
285	6	39	0	2602	0.00	0.00	2.74	0	0	7121	0.00	0.00
286	6	39	0	3117	0.00	0.00	2.10	0	0	6534	0.00	0.00
287	6	39	0	2492	0.00	0.00	2.42	0	0	6026	0.00	0.00
288	6	39	0	393	0.00	0.00	2.35	0	0	924	0.00	0.00
289	6	39	0	661	0.00	0.00	2.49	0	0	1646	0.00	0.00
290	6	39	0	3344	0.00	0.00	1.90	0	0	6366	0.00	0.00
291	6	39	0	2176	0.00	0.00	2.64	0	0	5739	0.00	0.00
292	6	39	0	3499	0.00	0.00	2.36	0	0	8246	0.00	0.00
293	6	39	0	895	0.00	0.00	2.96	0	0	2650	0.00	0.00

Section A Transportation Evacuation Zones (TEZ) Broward County

SWTEZ	RGN	CNTY	VHTSB_15	VSSB_15	VMSB_15	VTSB_15	D_MB_15	PC_MO_15	O_MB_15	PH_MO_15	P_MB_15	VH_MB_15
233	6	39	2.19	0	0	4375	0	0.00	0	0.00	0	0.00
234	6	39	2.21	0	0	3219	0	0.00	0	0.00	0	0.00
235	6	39	1.92	0	0	3941	0	0.00	0	0.00	0	0.00
236	6	39	1.61	0	0	5591	819	0.78	637	2.54	1621	1.38
237	6	39	1.58	0	0	10682	0	0.00	0	0.00	0	0.00
238	6	39	1.53	0	0	3781	0	0.00	0	0.00	0	0.00
239	6	39	2.03	0	0	4401	0	0.00	0	0.00	0	0.00
240	6	39	2.14	0	0	3417	0	0.00	0	0.00	0	0.00
241	6	39	2.16	0	0	4831	0	0.00	0	0.00	0	0.00
242	6	39	2.24	0	0	4711	0	0.00	0	0.00	0	0.00
243	6	39	1.92	0	0	3800	0	0.00	0	0.00	0	0.00
244	6	39	1.56	0	0	11006	0	0.00	0	0.00	0	0.00
245	6	39	1.42	0	0	2145	0	0.00	0	0.00	0	0.00
246	6	39	1.69	0	0	1694	0	0.00	0	0.00	0	0.00
247	6	39	1.60	0	0	1014	0	0.00	0	0.00	0	0.00
248	6	39	1.91	0	0	1893	0	0.00	0	0.00	0	0.00
249	6	39	1.90	0	0	4714	0	0.00	0	0.00	0	0.00
250	6	39	2.19	0	0	3809	0	0.00	0	0.00	0	0.00
251	6	39	1.35	0	0	6739	0	0.00	0	0.00	0	0.00
252	6	39	1.35	0	0	4858	0	0.00	0	0.00	0	0.00
253	6	39	1.74	0	0	4490	0	0.00	0	0.00	0	0.00
254	6	39	1.86	0	0	16384	0	0.00	0	0.00	0	0.00
255	6	39	1.95	0	0	6283	0	0.00	0	0.00	0	0.00
256	6	39	1.64	0	0	1179	261	0.77	202	2.55	516	1.44
257	6	39	1.59	0	0	4863	0	0.00	0	0.00	0	0.00
258	6	39	1.42	0	0	5183	0	0.00	0	0.00	0	0.00
259	6	39	1.47	0	0	4307	0	0.00	0	0.00	0	0.00
260	6	39	1.22	0	0	3752	0	0.00	0	0.00	0	0.00
261	6	39	1.24	0	0	3664	0	0.00	0	0.00	0	0.00
262	6	39	0.00	0	0	0	0	0.00	0	0.00	0	0.00
263	6	39	1.93	0	0	7881	0	0.00	0	0.00	0	0.00
264	6	39	2.01	0	0	9070	0	0.00	0	0.00	0	0.00
265	6	39	1.75	0	0	7788	0	0.00	0	0.00	0	0.00
266	6	39	1.72	0	0	4720	0	0.00	0	0.00	0	0.00
267	6	39	1.35	0	0	9985	0	0.00	0	0.00	0	0.00
268	6	39	1.01	0	0	602	0	0.00	0	0.00	0	0.00
269	6	39	1.18	0	0	2936	0	0.00	0	0.00	0	0.00
270	6	39	1.23	0	0	3313	0	0.00	0	0.00	0	0.00
271	6	39	1.25	0	0	10055	0	0.00	0	0.00	0	0.00
272	6	39	1.34	0	0	16653	0	0.00	0	0.00	0	0.00
273	6	39	1.43	0	0	3502	0	0.00	0	0.00	0	0.00
274	6	39	1.36	0	0	7112	0	0.00	0	0.00	0	0.00
275	6	39	1.48	0	0	6573	0	0.00	0	0.00	0	0.00
276	6	39	2.20	0	0	4967	0	0.00	0	0.00	0	0.00
277	6	39	1.76	0	0	2946	0	0.00	0	0.00	0	0.00
278	6	39	0.00	0	0	0	0	0.00	0	0.00	0	0.00
279	6	39	1.96	0	0	6886	209	0.74	155	2.46	382	1.65
280	6	39	2.43	0	0	1768	0	0.00	0	0.00	0	0.00
281	6	39	2.42	0	0	822	0	0.00	0	0.00	0	0.00
282	6	39	1.76	0	0	794	0	0.00	0	0.00	0	0.00
283	6	39	2.08	0	0	2079	0	0.00	0	0.00	0	0.00
284	6	39	1.79	0	0	3846	0	0.00	0	0.00	0	0.00
285	6	39	1.89	0	0	4927	0	0.00	0	0.00	0	0.00
286	6	39	1.42	0	0	4431	0	0.00	0	0.00	0	0.00
287	6	39	1.95	0	0	4849	0	0.00	0	0.00	0	0.00
288	6	39	1.63	0	0	642	0	0.00	0	0.00	0	0.00
289	6	39	1.65	0	0	1090	0	0.00	0	0.00	0	0.00
290	6	39	1.41	0	0	4720	0	0.00	0	0.00	0	0.00
291	6	39	1.82	0	0	3969	0	0.00	0	0.00	0	0.00
292	6	39	1.50	0	0	5256	0	0.00	0	0.00	0	0.00
293	6	39	2.10	0	0	1879	0	0.00	0	0.00	0	0.00

Section A Transportation Evacuation Zones (TEZ) Broward County

SWTEZ	RGN	CNTY	V_MB_15	HM_U_15	HM_O_15	HM_OU_15	HM_PH_15	HM_P_15	HM_VH_15	HM_V_15	D_UNIV	SPEC_GEN
233	6	39	0	126	0.86	108	1.50	162	1.05	113	0	0
234	6	39	0	200	0.86	172	1.50	258	1.05	181	0	0
235	6	39	0	0	0.00	0	0.00	0	0.00	0	0	0
236	6	39	882	0	0.00	0	0.00	0	0.00	0	0	0
237	6	39	0	0	0.00	0	0.00	0	0.00	0	0	0
238	6	39	0	0	0.00	0	0.00	0	0.00	0	0	0
239	6	39	0	0	0.00	0	0.00	0	0.00	0	0	0
240	6	39	0	0	0.00	0	0.00	0	0.00	0	0	0
241	6	39	0	0	0.00	0	0.00	0	0.00	0	0	0
242	6	39	0	0	0.00	0	0.00	0	0.00	0	0	0
243	6	39	0	0	0.00	0	0.00	0	0.00	0	0	0
244	6	39	0	0	0.00	0	0.00	0	0.00	0	0	0
245	6	39	0	0	0.00	0	0.00	0	0.00	0	0	0
246	6	39	0	0	0.00	0	0.00	0	0.00	0	0	0
247	6	39	0	33	0.85	28	1.50	42	1.04	29	0	0
248	6	39	0	0	0.00	0	0.00	0	0.00	0	0	0
249	6	39	0	0	0.00	0	0.00	0	0.00	0	0	0
250	6	39	0	110	0.86	95	1.51	143	1.05	100	0	0
251	6	39	0	0	0.00	0	0.00	0	0.00	0	0	0
252	6	39	0	0	0.00	0	0.00	0	0.00	0	0	0
253	6	39	0	0	0.00	0	0.00	0	0.00	0	0	0
254	6	39	0	0	0.00	0	0.00	0	0.00	0	0	0
255	6	39	0	0	0.00	0	0.00	0	0.00	0	0	0
256	6	39	291	80	0.86	69	1.51	104	1.04	72	0	0
257	6	39	0	0	0.00	0	0.00	0	0.00	0	0	0
258	6	39	0	0	0.00	0	0.00	0	0.00	0	0	0
259	6	39	0	0	0.00	0	0.00	0	0.00	0	0	0
260	6	39	0	0	0.00	0	0.00	0	0.00	0	0	0
261	6	39	0	0	0.00	0	0.00	0	0.00	0	0	0
262	6	39	0	0	0.00	0	0.00	0	0.00	0	0	0
263	6	39	0	0	0.00	0	0.00	0	0.00	0	0	0
264	6	39	0	0	0.00	0	0.00	0	0.00	0	0	0
265	6	39	0	0	0.00	0	0.00	0	0.00	0	0	0
266	6	39	0	0	0.00	0	0.00	0	0.00	0	0	0
267	6	39	0	209	0.86	180	1.50	270	1.05	189	0	0
268	6	39	0	0	0.00	0	0.00	0	0.00	0	0	0
269	6	39	0	0	0.00	0	0.00	0	0.00	0	0	0
270	6	39	0	0	0.00	0	0.00	0	0.00	0	0	0
271	6	39	0	0	0.00	0	0.00	0	0.00	0	0	0
272	6	39	0	0	0.00	0	0.00	0	0.00	0	0	0
273	6	39	0	188	0.86	162	1.50	243	1.05	170	0	0
274	6	39	0	0	0.00	0	0.00	0	0.00	0	0	0
275	6	39	0	0	0.00	0	0.00	0	0.00	0	0	0
276	6	39	0	0	0.00	0	0.00	0	0.00	0	0	0
277	6	39	0	0	0.00	0	0.00	0	0.00	0	0	0
278	6	39	0	0	0.00	0	0.00	0	0.00	0	0	0
279	6	39	256	779	0.86	670	1.50	1006	1.05	703	0	0
280	6	39	0	0	0.00	0	0.00	0	0.00	0	0	0
281	6	39	0	0	0.00	0	0.00	0	0.00	0	0	0
282	6	39	0	0	0.00	0	0.00	0	0.00	0	0	0
283	6	39	0	0	0.00	0	0.00	0	0.00	0	0	0
284	6	39	0	0	0.00	0	0.00	0	0.00	0	0	0
285	6	39	0	0	0.00	0	0.00	0	0.00	0	0	0
286	6	39	0	0	0.00	0	0.00	0	0.00	0	0	0
287	6	39	0	0	0.00	0	0.00	0	0.00	0	0	0
288	6	39	0	617	0.86	531	1.50	797	1.05	557	0	0
289	6	39	0	407	0.86	350	1.50	525	1.05	368	0	0
290	6	39	0	88	0.86	76	1.50	114	1.05	80	0	0
291	6	39	0	0	0.00	0	0.00	0	0.00	0	0	0
292	6	39	0	144	0.86	124	1.50	186	1.05	130	0	0
293	6	39	0	0	0.00	0	0.00	0	0.00	0	0	0

Section A Transportation Evacuation Zones (TEZ) Broward County

SWTEZ	RGN	CNTY	ZIND	EAZ_1	EAZ_2	EAZ_3	EAZ_4	EAZ_5	EAZ_6	EAZ_7	EAZ_8	EAZ_9	EAZ_10	EAZ_11	AREA
233	6	39	831	292	818	673	806	634	189	818	606	189	571	539	4489374.881550
234	6	39	831	292	818	673	806	634	188	818	606	188	571	539	3114577.817570
235	6	39	831	292	818	673	806	634	188	818	606	188	571	539	3161479.103490
236	6	39	831	292	818	673	806	634	187	818	606	187	571	539	4509069.150340
237	6	39	831	292	818	673	806	634	186	818	606	186	571	539	4849713.723450
238	6	39	831	292	818	673	806	634	186	818	606	186	571	539	2548737.380350
239	6	39	831	292	818	673	806	634	186	818	606	186	571	539	2575222.835780
240	6	39	831	292	818	673	806	634	186	818	606	186	571	539	2391433.593500
241	6	39	831	292	818	673	806	634	186	818	606	186	571	539	4523975.065200
242	6	39	831	292	818	673	806	634	186	818	606	186	571	539	2606945.542450
243	6	39	831	292	818	673	806	634	186	818	606	186	571	539	2792073.605260
244	6	39	831	292	818	673	806	634	186	818	606	186	571	539	6996711.292020
245	6	39	831	292	818	673	806	634	187	818	606	187	571	539	1585348.422360
246	6	39	831	292	818	673	806	634	187	818	606	187	571	539	1365926.626320
247	6	39	831	292	818	673	806	634	187	818	606	187	571	539	894246.049960
248	6	39	833	292	818	675	806	634	183	820	606	183	571	539	1354171.870190
249	6	39	833	292	818	675	806	634	184	820	606	184	571	539	2744601.716170
250	6	39	833	292	818	675	806	634	185	820	606	185	571	539	3084187.049370
251	6	39	833	292	818	675	806	634	185	820	606	185	571	539	3779448.408000
252	6	39	833	292	818	675	806	634	185	820	606	185	571	539	3349637.476680
253	6	39	833	292	818	675	806	634	185	820	606	185	571	539	4425812.056860
254	6	39	833	292	818	675	806	634	184	820	606	184	571	539	7268687.435060
255	6	39	833	292	818	675	806	634	183	820	606	183	571	539	3522346.482050
256	6	39	834	292	818	676	806	634	264	821	606	264	571	539	625021.352600
257	6	39	833	292	818	675	806	634	183	820	606	183	571	539	2471304.084960
258	6	39	833	292	818	675	806	634	184	820	606	184	571	539	2597038.648410
259	6	39	833	292	818	675	806	634	184	820	606	184	571	539	2581415.366720
260	6	39	833	292	818	675	806	634	185	820	606	185	571	539	2602237.728210
261	6	39	833	292	818	675	806	634	185	820	606	185	571	539	2572321.308070
262	6	39	833	292	818	675	806	634	185	820	606	185	571	539	2089723.044150
263	6	39	835	292	818	677	806	634	180	822	606	180	571	539	6746780.918600
264	6	39	835	292	818	677	806	634	181	822	606	181	571	539	4457998.841810
265	6	39	835	292	818	677	806	634	181	822	606	181	571	539	4314293.309680
266	6	39	835	292	818	677	806	634	182	822	606	182	571	539	5245726.677280
267	6	39	835	292	818	677	806	634	182	822	606	182	571	539	5307275.878530
268	6	39	835	292	818	677	806	634	182	822	606	182	571	539	721523.571188
269	6	39	836	292	818	678	806	634	198	823	606	198	571	539	2597816.240680
270	6	39	836	292	818	678	806	634	198	823	606	198	571	539	1466786.694460
271	6	39	836	292	818	678	806	634	265	823	606	265	571	539	5271903.918010
272	6	39	835	292	818	677	806	634	182	822	606	182	571	539	9739673.787620
273	6	39	835	292	818	677	806	634	181	822	606	181	571	539	2354746.211670
274	6	39	835	292	818	677	806	634	181	822	606	181	571	539	3841081.122400
275	6	39	835	292	818	677	806	634	180	822	606	180	571	539	3693858.005490
276	6	39	835	292	818	677	806	634	180	822	606	180	571	539	4723280.523330
277	6	39	835	292	818	677	806	634	180	822	606	180	571	539	4918664.215040
278	6	39	837	292	818	679	806	634	179	824	606	179	571	539	3291394.536660
279	6	39	837	292	818	679	806	634	179	824	606	179	571	539	8802289.926570
280	6	39	837	292	818	679	806	634	179	824	606	179	571	539	4501918.814320
281	6	39	837	292	818	679	806	634	179	824	606	179	571	539	1363335.787100
282	6	39	837	292	818	679	806	634	178	824	606	178	571	539	1620505.074630
283	6	39	837	292	818	679	806	634	178	824	606	178	571	539	1508728.544860
284	6	39	837	292	818	679	806	634	178	824	606	178	571	539	1552842.132340
285	6	39	837	292	818	679	806	634	178	824	606	178	571	539	3022998.539360
286	6	39	837	292	818	679	806	634	178	824	606	178	571	539	2604456.178020
287	6	39	837	292	818	679	806	634	178	824	606	178	571	539	3590254.115170
288	6	39	837	292	818	679	806	634	177	824	606	177	571	539	2567715.195250
289	6	39	837	292	818	679	806	634	177	824	606	177	571	539	1091378.831960
290	6	39	837	292	818	679	806	634	177	824	606	177	571	539	2195650.451790
291	6	39	837	292	818	679	806	634	177	824	606	177	571	539	2581925.908200
292	6	39	837	292	818	679	806	634	177	824	606	177	571	539	3464501.455020
293	6	39	837	292	818	679	806	634	177	824	606	177	571	539	2726366.932240



Section A Transportation Evacuation Zones (TEZ) Broward County

SWTEZ	RGN	CNTY	Shape_Leng	Shape_Area
233	6	39	9308.969422	4489374.881550
234	6	39	7418.139332	3114577.817570
235	6	39	7401.103520	3161479.103490
236	6	39	8504.036639	4509069.150340
237	6	39	9444.399159	4849713.723450
238	6	39	6348.680274	2548737.380350
239	6	39	6446.716924	2575222.835780
240	6	39	6189.091754	2391433.593500
241	6	39	8614.913438	4523975.065200
242	6	39	6788.280920	2606945.542450
243	6	39	7147.143288	2792073.605260
244	6	39	10383.364031	6996711.292020
245	6	39	5313.473418	1585348.422360
246	6	39	4908.609923	1365926.626320
247	6	39	5279.067962	894246.049960
248	6	39	4946.399796	1354171.870190
249	6	39	8658.067996	2744601.716170
250	6	39	7650.015815	3084187.049370
251	6	39	10119.682945	3779448.408000
252	6	39	8137.113918	3349637.476680
253	6	39	8376.298422	4425812.056860
254	6	39	11098.678224	7268687.435060
255	6	39	7765.154291	3522346.482050
256	6	39	3703.555423	625021.352600
257	6	39	6228.406137	2471304.084960
258	6	39	6473.273674	2597038.648410
259	6	39	6428.154576	2581415.366720
260	6	39	6452.759328	2602237.728210
261	6	39	6415.649905	2572321.308070
262	6	39	5814.767239	2089723.044150
263	6	39	10971.140787	6746780.918600
264	6	39	8830.196649	4457998.841810
265	6	39	8680.507315	4314293.309680
266	6	39	9727.796497	5245726.677280
267	6	39	10120.877159	5307275.878530
268	6	39	5699.961239	721523.571188
269	6	39	6543.948505	2597816.240680
270	6	39	5115.425299	1466786.694460
271	6	39	9667.775562	5271903.918010
272	6	39	13752.448922	9739673.787620
273	6	39	6731.678723	2354746.211670
274	6	39	8800.633845	3841081.122400
275	6	39	7737.656367	3693858.005490
276	6	39	10975.862684	4723280.523330
277	6	39	9704.921925	4918664.215040
278	6	39	8047.947901	3291394.536660
279	6	39	12056.106670	8802289.926570
280	6	39	8775.643568	4501918.814320
281	6	39	4916.844460	1363335.787100
282	6	39	5447.581934	1620505.074630
283	6	39	4911.672903	1508728.544860
284	6	39	5246.025164	1552842.132340
285	6	39	7869.932086	3022998.539360
286	6	39	7019.408000	2604456.178020
287	6	39	7460.813498	3590254.115170
288	6	39	7215.450308	2567715.195250
289	6	39	4864.463274	1091378.831960
290	6	39	5766.592527	2195650.451790
291	6	39	6689.992820	2581925.908200
292	6	39	7407.758514	3464501.455020
293	6	39	6551.038728	2726366.932240

Section A Transportation Evacuation Zones (TEZ) Broward County

SWTEZ	RGN	CNTY	STORM	PCAT1	PCAT2	PCAT3	PCAT4	PCAT5	PCAT6	DSSB_06	DMSB_06	DTSB_06	PCSSO_06	PCMSO_06	PCTSO_06
294	6	39	0	0	0	0	0	0	100	0	0	2174	0.00	0.00	0.97
299	6	39	0	0	0	0	0	0	100	0	0	468	0.00	0.00	0.28
300	6	39	0	0	0	0	0	0	100	0	0	2966	0.00	0.00	0.90
301	6	39	0	0	0	0	0	0	100	0	0	2072	0.00	0.00	0.97
302	6	39	0	0	0	0	0	0	100	0	0	1738	0.00	0.00	0.94
303	6	39	0	0	0	0	0	0	100	0	0	994	0.00	0.00	0.95
304	6	39	0	0	0	0	0	0	100	0	0	2412	0.00	0.00	0.87
305	6	39	0	0	0	0	0	0	100	0	0	4943	0.00	0.00	0.88
306	6	39	0	0	0	0	0	0	100	0	0	270	0.00	0.00	0.94
307	6	39	0	0	0	0	0	0	100	0	0	397	0.00	0.00	0.93
308	6	39	0	0	0	0	0	0	100	0	0	2120	0.00	0.00	0.92
309	6	39	0	0	0	0	0	0	100	0	0	825	0.00	0.00	0.99
310	6	39	0	0	0	0	0	0	100	0	0	386	0.00	0.00	0.97
311	6	39	0	0	0	0	0	0	100	0	0	5932	0.00	0.00	0.90
312	6	39	0	0	0	0	0	0	100	0	0	4674	0.00	0.00	0.88
313	6	39	0	0	0	0	0	0	100	0	0	3215	0.00	0.00	0.92
314	6	39	0	0	0	0	0	0	100	0	0	9493	0.00	0.00	0.88
315	6	39	0	0	0	0	0	0	100	0	0	3866	0.00	0.00	0.85
316	6	39	0	0	0	0	0	0	100	0	0	3632	0.00	0.00	0.85
317	6	39	0	0	0	0	0	0	100	0	0	1362	0.00	0.00	0.96
318	6	39	0	0	0	0	0	0	100	0	0	2267	0.00	0.00	0.98
319	6	39	0	0	0	0	0	0	100	0	0	784	0.00	0.00	0.97
320	6	39	0	0	0	0	0	0	100	0	0	730	0.00	0.00	0.97
321	6	39	0	0	0	0	0	0	100	0	0	462	0.00	0.00	0.95
322	6	39	0	0	0	0	0	0	100	0	0	133	0.00	0.00	0.87
323	6	39	0	0	0	0	0	0	100	0	0	3415	0.00	0.00	0.98
324	6	39	0	0	0	0	0	0	100	0	0	3234	0.00	0.00	0.98
325	6	39	0	0	0	0	0	0	100	0	0	2953	0.00	0.00	0.97
326	6	39	0	0	0	0	0	0	100	0	0	265	0.00	0.00	0.92
331	6	39	0	0	0	0	0	0	100	0	0	3702	0.00	0.00	0.93
332	6	39	0	0	0	0	0	0	100	0	0	916	0.00	0.00	0.95
333	6	39	0	0	0	0	0	0	100	0	0	107	0.00	0.00	0.60
334	6	39	0	0	0	0	0	0	100	0	0	46	0.00	0.00	0.33
335	6	39	0	0	0	0	0	0	100	0	0	1159	0.00	0.00	0.85
336	6	39	0	0	0	0	0	0	100	0	0	9035	0.00	0.00	0.93
337	6	39	0	0	0	0	0	0	100	0	0	2687	0.00	0.00	0.97
338	6	39	0	0	0	0	0	0	100	0	0	4120	0.00	0.00	0.96
339	6	39	0	0	0	0	0	0	100	0	0	8585	0.00	0.00	0.94
340	6	39	0	0	0	0	0	0	100	0	0	1907	0.00	0.00	0.91
341	6	39	0	0	0	0	0	0	100	0	0	1558	0.00	0.00	0.91
342	6	39	0	0	0	0	0	0	100	0	0	6222	0.00	0.00	0.96
343	6	39	0	0	0	0	0	0	100	0	0	4231	0.00	0.00	0.96
344	6	39	0	0	0	0	0	0	100	0	0	2490	0.00	0.00	0.92
345	6	39	0	0	0	0	0	0	100	0	0	1445	0.00	0.00	0.97
346	6	39	0	0	0	0	0	0	100	0	0	1872	0.00	0.00	0.96
347	6	39	0	0	0	0	0	0	100	0	0	857	0.00	0.00	0.78
348	6	39	0	0	0	0	0	0	100	0	0	998	0.00	0.00	0.90
349	6	39	0	0	0	0	0	0	100	0	0	1485	0.00	0.00	0.87
350	6	39	0	0	0	0	0	0	100	0	0	971	0.00	0.00	0.83
351	6	39	0	0	0	0	0	0	100	0	0	698	0.00	0.00	0.26
352	6	39	0	0	0	0	0	0	100	0	0	1808	0.00	0.00	0.80
353	6	39	0	0	0	0	0	0	100	0	0	6156	0.00	0.00	0.83
354	6	39	0	0	0	0	0	0	100	0	0	2197	0.00	0.00	0.61
355	6	39	0	0	0	0	0	0	100	0	0	848	0.00	0.00	0.85
356	6	39	0	0	0	0	0	0	100	0	0	1365	0.00	0.00	0.73
357	6	39	0	0	0	0	0	0	100	0	0	3279	0.00	0.00	0.91
358	6	39	0	0	0	0	0	0	100	0	0	2397	0.00	0.00	0.94
359	6	39	0	0	0	0	0	0	100	0	0	1351	0.00	0.00	0.85
360	6	39	0	0	0	0	0	0	100	0	0	1556	0.00	0.00	0.95
361	6	39	0	0	0	0	0	0	100	0	0	3575	0.00	0.00	0.82
362	6	39	0	0	0	0	0	0	100	0	0	1850	0.00	0.00	0.90

Section A Transportation Evacuation Zones (TEZ) Broward County

SWTEZ	RGN	CNTY	ODSSB_06	ODMSB_06	ODTSB_06	PHSSB_06	PHMSB_06	PHTSB_06	PSSB_06	PMSB_06	PTSB_06	VHSSB_06
294	6	39	0	0	2114	0.00	0.00	3.02	0	0	6383	0.00
299	6	39	0	0	129	0.00	0.00	1.57	0	0	203	0.00
300	6	39	0	0	2681	0.00	0.00	2.73	0	0	7318	0.00
301	6	39	0	0	2004	0.00	0.00	2.21	0	0	4438	0.00
302	6	39	0	0	1630	0.00	0.00	2.50	0	0	4070	0.00
303	6	39	0	0	945	0.00	0.00	2.45	0	0	2315	0.00
304	6	39	0	0	2088	0.00	0.00	2.24	0	0	4683	0.00
305	6	39	0	0	4351	0.00	0.00	2.23	0	0	9689	0.00
306	6	39	0	0	254	0.00	0.00	2.26	0	0	574	0.00
307	6	39	0	0	369	0.00	0.00	3.31	0	0	1220	0.00
308	6	39	0	0	1945	0.00	0.00	2.68	0	0	5221	0.00
309	6	39	0	0	817	0.00	0.00	3.00	0	0	2447	0.00
310	6	39	0	0	376	0.00	0.00	3.20	0	0	1202	0.00
311	6	39	0	0	5362	0.00	0.00	3.30	0	0	17706	0.00
312	6	39	0	0	4134	0.00	0.00	2.73	0	0	11288	0.00
313	6	39	0	0	2972	0.00	0.00	3.31	0	0	9833	0.00
314	6	39	0	0	8373	0.00	0.00	3.06	0	0	25624	0.00
315	6	39	0	0	3305	0.00	0.00	2.53	0	0	8368	0.00
316	6	39	0	0	3094	0.00	0.00	3.52	0	0	10876	0.00
317	6	39	0	0	1308	0.00	0.00	3.38	0	0	4427	0.00
318	6	39	0	0	2213	0.00	0.00	3.40	0	0	7522	0.00
319	6	39	0	0	764	0.00	0.00	3.20	0	0	2441	0.00
320	6	39	0	0	706	0.00	0.00	3.19	0	0	2252	0.00
321	6	39	0	0	439	0.00	0.00	3.31	0	0	1452	0.00
322	6	39	0	0	116	0.00	0.00	2.98	0	0	346	0.00
323	6	39	0	0	3330	0.00	0.00	3.20	0	0	10646	0.00
324	6	39	0	0	3181	0.00	0.00	3.23	0	0	10264	0.00
325	6	39	0	0	2869	0.00	0.00	2.98	0	0	8544	0.00
326	6	39	0	0	244	0.00	0.00	3.29	0	0	802	0.00
331	6	39	0	0	3429	0.00	0.00	2.87	0	0	9837	0.00
332	6	39	0	0	873	0.00	0.00	2.76	0	0	2410	0.00
333	6	39	0	0	64	0.00	0.00	1.20	0	0	77	0.00
334	6	39	0	0	15	0.00	0.00	1.27	0	0	19	0.00
335	6	39	0	0	990	0.00	0.00	2.67	0	0	2645	0.00
336	6	39	0	0	8412	0.00	0.00	3.01	0	0	25362	0.00
337	6	39	0	0	2598	0.00	0.00	2.80	0	0	7282	0.00
338	6	39	0	0	3935	0.00	0.00	2.74	0	0	10769	0.00
339	6	39	0	0	8053	0.00	0.00	2.42	0	0	19468	0.00
340	6	39	0	0	1731	0.00	0.00	3.10	0	0	5369	0.00
341	6	39	0	0	1411	0.00	0.00	2.99	0	0	4218	0.00
342	6	39	0	0	5968	0.00	0.00	3.35	0	0	19963	0.00
343	6	39	0	0	4073	0.00	0.00	3.39	0	0	13817	0.00
344	6	39	0	0	2281	0.00	0.00	3.37	0	0	7684	0.00
345	6	39	0	0	1406	0.00	0.00	3.31	0	0	4653	0.00
346	6	39	0	0	1800	0.00	0.00	3.58	0	0	6440	0.00
347	6	39	0	0	671	0.00	0.00	3.52	0	0	2364	0.00
348	6	39	0	0	901	0.00	0.00	3.39	0	0	3058	0.00
349	6	39	0	0	1294	0.00	0.00	2.60	0	0	3366	0.00
350	6	39	0	0	802	0.00	0.00	3.40	0	0	2724	0.00
351	6	39	0	0	179	0.00	0.00	3.49	0	0	624	0.00
352	6	39	0	0	1452	0.00	0.00	1.47	0	0	2140	0.00
353	6	39	0	0	5139	0.00	0.00	1.48	0	0	7600	0.00
354	6	39	0	0	1335	0.00	0.00	2.79	0	0	3730	0.00
355	6	39	0	0	721	0.00	0.00	2.57	0	0	1854	0.00
356	6	39	0	0	999	0.00	0.00	2.56	0	0	2555	0.00
357	6	39	0	0	2986	0.00	0.00	2.54	0	0	7577	0.00
358	6	39	0	0	2259	0.00	0.00	3.12	0	0	7052	0.00
359	6	39	0	0	1143	0.00	0.00	3.17	0	0	3621	0.00
360	6	39	0	0	1483	0.00	0.00	3.55	0	0	5258	0.00
361	6	39	0	0	2927	0.00	0.00	2.39	0	0	6985	0.00
362	6	39	0	0	1671	0.00	0.00	2.90	0	0	4853	0.00

Section A Transportation Evacuation Zones (TEZ) Broward County

SWTEZ	RGN	CNTY	VHMSB_06	VHTSB_06	VSSB_06	VMSB_06	VTSB_06	D_MB_06	PC_MO_06	O_MB_06	PH_MO_06	P_MB_06
294	6	39	0.00	2.13	0	0	4497	0	0.00	0	0.00	0
299	6	39	0.00	1.50	0	0	193	172	0.72	124	1.36	169
300	6	39	0.00	1.71	0	0	4581	1283	0.80	1025	2.49	2548
301	6	39	0.00	1.65	0	0	3314	0	0.00	0	0.00	0
302	6	39	0.00	1.75	0	0	2848	101	0.76	77	2.40	185
303	6	39	0.00	1.82	0	0	1719	0	0.00	0	0.00	0
304	6	39	0.00	1.74	0	0	3626	1141	0.55	626	1.58	990
305	6	39	0.00	1.56	0	0	6804	0	0.00	0	0.00	0
306	6	39	0.00	1.64	0	0	416	0	0.00	0	0.00	0
307	6	39	0.00	2.28	0	0	843	0	0.00	0	0.00	0
308	6	39	0.00	1.88	0	0	3660	363	0.77	281	2.41	678
309	6	39	0.00	1.95	0	0	1597	780	0.85	660	2.55	1682
310	6	39	0.00	2.23	0	0	837	0	0.00	0	0.00	0
311	6	39	0.00	2.09	0	0	11196	2161	0.80	1733	2.70	4672
312	6	39	0.00	1.91	0	0	7881	0	0.00	0	0.00	0
313	6	39	0.00	2.05	0	0	6094	0	0.00	0	0.00	0
314	6	39	0.00	1.94	0	0	16273	0	0.00	0	0.00	0
315	6	39	0.00	1.63	0	0	5400	0	0.00	0	0.00	0
316	6	39	0.00	1.97	0	0	6092	0	0.00	0	0.00	0
317	6	39	0.00	2.33	0	0	3043	0	0.00	0	0.00	0
318	6	39	0.00	2.21	0	0	4883	0	0.00	0	0.00	0
319	6	39	0.00	2.11	0	0	1611	0	0.00	0	0.00	0
320	6	39	0.00	2.17	0	0	1535	0	0.00	0	0.00	0
321	6	39	0.00	2.38	0	0	1043	0	0.00	0	0.00	0
322	6	39	0.00	2.00	0	0	232	0	0.00	0	0.00	0
323	6	39	0.00	2.01	0	0	6707	0	0.00	0	0.00	0
324	6	39	0.00	2.12	0	0	6759	0	0.00	0	0.00	0
325	6	39	0.00	2.06	0	0	5913	0	0.00	0	0.00	0
326	6	39	0.00	2.27	0	0	555	0	0.00	0	0.00	0
331	6	39	0.00	1.70	0	0	5818	0	0.00	0	0.00	0
332	6	39	0.00	1.85	0	0	1614	65	0.78	51	2.45	125
333	6	39	0.00	1.22	0	0	78	53	0.72	38	2.08	79
334	6	39	0.00	1.13	0	0	17	753	0.54	406	1.84	747
335	6	39	0.00	1.42	0	0	1407	155	0.75	116	2.41	280
336	6	39	0.00	1.80	0	0	15131	41	0.76	31	2.42	75
337	6	39	0.00	1.82	0	0	4722	0	0.00	0	0.00	0
338	6	39	0.00	1.91	0	0	7523	0	0.00	0	0.00	0
339	6	39	0.00	1.73	0	0	13951	0	0.00	0	0.00	0
340	6	39	0.00	1.85	0	0	3210	0	0.00	0	0.00	0
341	6	39	0.00	1.86	0	0	2629	0	0.00	0	0.00	0
342	6	39	0.00	1.89	0	0	11300	0	0.00	0	0.00	0
343	6	39	0.00	2.05	0	0	8335	0	0.00	0	0.00	0
344	6	39	0.00	1.89	0	0	4313	0	0.00	0	0.00	0
345	6	39	0.00	1.91	0	0	2682	0	0.00	0	0.00	0
346	6	39	0.00	1.93	0	0	3479	0	0.00	0	0.00	0
347	6	39	0.00	1.89	0	0	1271	0	0.00	0	0.00	0
348	6	39	0.00	1.89	0	0	1702	0	0.00	0	0.00	0
349	6	39	0.00	1.90	0	0	2461	0	0.00	0	0.00	0
350	6	39	0.00	1.78	0	0	1426	0	0.00	0	0.00	0
351	6	39	0.00	1.91	0	0	342	0	0.00	0	0.00	0
352	6	39	0.00	1.60	0	0	2326	0	0.00	0	0.00	0
353	6	39	0.00	0.85	0	0	4348	0	0.00	0	0.00	0
354	6	39	0.00	1.71	0	0	2281	0	0.00	0	0.00	0
355	6	39	0.00	1.64	0	0	1182	0	0.00	0	0.00	0
356	6	39	0.00	1.76	0	0	1759	0	0.00	0	0.00	0
357	6	39	0.00	1.73	0	0	5154	0	0.00	0	0.00	0
358	6	39	0.00	1.82	0	0	4108	0	0.00	0	0.00	0
359	6	39	0.00	1.75	0	0	2005	0	0.00	0	0.00	0
360	6	39	0.00	2.01	0	0	2986	0	0.00	0	0.00	0
361	6	39	0.00	1.43	0	0	4187	0	0.00	0	0.00	0
362	6	39	0.00	1.79	0	0	2987	0	0.00	0	0.00	0

Section A Transportation Evacuation Zones (TEZ) Broward County

SWTEZ	RGN	CNTY	VH_MB_06	V_MB_06	HM_U_06	HM_O_06	HM_OU_06	HM_PH_06	HM_P_06	HM_VH_06	HM_V_06	DSSB_10
294	6	39	0.00	0	0	0.00	0	0.00	0	0.00	0	0
299	6	39	1.40	173	0	0.00	0	0.00	0	0.00	0	0
300	6	39	1.61	1646	78	0.86	67	1.51	101	1.04	70	0
301	6	39	0.00	0	269	0.86	231	1.50	347	1.05	243	0
302	6	39	1.70	131	0	0.00	0	0.00	0	0.00	0	0
303	6	39	0.00	0	0	0.00	0	0.00	0	0.00	0	0
304	6	39	1.40	877	67	0.87	58	1.50	87	1.05	61	0
305	6	39	0.00	0	0	0.00	0	0.00	0	0.00	0	0
306	6	39	0.00	0	0	0.00	0	0.00	0	0.00	0	0
307	6	39	0.00	0	0	0.00	0	0.00	0	0.00	0	0
308	6	39	1.55	435	0	0.00	0	0.00	0	0.00	0	0
309	6	39	1.65	1088	0	0.00	0	0.00	0	0.00	0	0
310	6	39	0.00	0	0	0.00	0	0.00	0	0.00	0	0
311	6	39	1.73	2997	250	0.86	215	1.50	323	1.05	226	0
312	6	39	0.00	0	217	0.86	187	1.50	281	1.05	196	0
313	6	39	0.00	0	0	0.00	0	0.00	0	0.00	0	0
314	6	39	0.00	0	83	0.86	71	1.51	107	1.06	75	0
315	6	39	0.00	0	0	0.00	0	0.00	0	0.00	0	0
316	6	39	0.00	0	0	0.00	0	0.00	0	0.00	0	0
317	6	39	0.00	0	0	0.00	0	0.00	0	0.00	0	0
318	6	39	0.00	0	0	0.00	0	0.00	0	0.00	0	0
319	6	39	0.00	0	0	0.00	0	0.00	0	0.00	0	0
320	6	39	0.00	0	0	0.00	0	0.00	0	0.00	0	0
321	6	39	0.00	0	0	0.00	0	0.00	0	0.00	0	0
322	6	39	0.00	0	0	0.00	0	0.00	0	0.00	0	0
323	6	39	0.00	0	0	0.00	0	0.00	0	0.00	0	0
324	6	39	0.00	0	0	0.00	0	0.00	0	0.00	0	0
325	6	39	0.00	0	0	0.00	0	0.00	0	0.00	0	0
326	6	39	0.00	0	0	0.00	0	0.00	0	0.00	0	0
331	6	39	0.00	0	0	0.00	0	0.00	0	0.00	0	0
332	6	39	1.80	92	65	0.86	56	1.50	84	1.05	59	0
333	6	39	1.68	64	581	0.86	500	1.50	750	1.05	525	0
334	6	39	1.45	589	0	0.00	0	0.00	0	0.00	0	0
335	6	39	1.39	161	45	0.87	39	1.51	59	1.05	41	0
336	6	39	1.55	48	0	0.00	0	0.00	0	0.00	0	0
337	6	39	0.00	0	0	0.00	0	0.00	0	0.00	0	0
338	6	39	0.00	0	0	0.00	0	0.00	0	0.00	0	0
339	6	39	0.00	0	0	0.00	0	0.00	0	0.00	0	0
340	6	39	0.00	0	0	0.00	0	0.00	0	0.00	0	0
341	6	39	0.00	0	227	0.86	195	1.50	293	1.05	205	0
342	6	39	0.00	0	0	0.00	0	0.00	0	0.00	0	0
343	6	39	0.00	0	0	0.00	0	0.00	0	0.00	0	0
344	6	39	0.00	0	0	0.00	0	0.00	0	0.00	0	0
345	6	39	0.00	0	0	0.00	0	0.00	0	0.00	0	0
346	6	39	0.00	0	0	0.00	0	0.00	0	0.00	0	0
347	6	39	0.00	0	0	0.00	0	0.00	0	0.00	0	0
348	6	39	0.00	0	300	0.86	258	1.50	387	1.05	271	0
349	6	39	0.00	0	101	0.86	87	1.51	131	1.05	91	0
350	6	39	0.00	0	0	0.00	0	0.00	0	0.00	0	0
351	6	39	0.00	0	158	0.86	136	1.50	204	1.05	143	0
352	6	39	0.00	0	0	0.00	0	0.00	0	0.00	0	0
353	6	39	0.00	0	0	0.00	0	0.00	0	0.00	0	0
354	6	39	0.00	0	0	0.00	0	0.00	0	0.00	0	0
355	6	39	0.00	0	0	0.00	0	0.00	0	0.00	0	0
356	6	39	0.00	0	0	0.00	0	0.00	0	0.00	0	0
357	6	39	0.00	0	0	0.00	0	0.00	0	0.00	0	0
358	6	39	0.00	0	0	0.00	0	0.00	0	0.00	0	0
359	6	39	0.00	0	0	0.00	0	0.00	0	0.00	0	0
360	6	39	0.00	0	0	0.00	0	0.00	0	0.00	0	0
361	6	39	0.00	0	162	0.86	139	1.50	209	1.05	146	0
362	6	39	0.00	0	0	0.00	0	0.00	0	0.00	0	0

Section A Transportation Evacuation Zones (TEZ) Broward County

SWTEZ	RGN	CNTY	DMSB_10	DTSB_10	PCSSO_10	PCMSO_10	PCTSO_10	ODSSB_10	ODMSB_10	ODTSB_10	PHSSB_10	PHMSB_10
294	6	39	0	2174	0.00	0.00	0.97	0	0	2101	0.00	0.00
299	6	39	0	467	0.00	0.00	0.27	0	0	124	0.00	0.00
300	6	39	0	4281	0.00	0.00	0.86	0	0	3677	0.00	0.00
301	6	39	0	2082	0.00	0.00	0.96	0	0	1991	0.00	0.00
302	6	39	0	1761	0.00	0.00	0.93	0	0	1640	0.00	0.00
303	6	39	0	994	0.00	0.00	0.94	0	0	938	0.00	0.00
304	6	39	0	2425	0.00	0.00	0.85	0	0	2063	0.00	0.00
305	6	39	0	4944	0.00	0.00	0.87	0	0	4279	0.00	0.00
306	6	39	0	273	0.00	0.00	0.93	0	0	254	0.00	0.00
307	6	39	0	411	0.00	0.00	0.92	0	0	380	0.00	0.00
308	6	39	0	2149	0.00	0.00	0.91	0	0	1962	0.00	0.00
309	6	39	0	852	0.00	0.00	0.98	0	0	835	0.00	0.00
310	6	39	0	428	0.00	0.00	0.98	0	0	418	0.00	0.00
311	6	39	0	6159	0.00	0.00	0.90	0	0	5542	0.00	0.00
312	6	39	0	4700	0.00	0.00	0.87	0	0	4101	0.00	0.00
313	6	39	0	3524	0.00	0.00	0.92	0	0	3231	0.00	0.00
314	6	39	0	9496	0.00	0.00	0.87	0	0	8266	0.00	0.00
315	6	39	0	3866	0.00	0.00	0.84	0	0	3243	0.00	0.00
316	6	39	0	3675	0.00	0.00	0.84	0	0	3082	0.00	0.00
317	6	39	0	1371	0.00	0.00	0.95	0	0	1308	0.00	0.00
318	6	39	0	2307	0.00	0.00	0.97	0	0	2238	0.00	0.00
319	6	39	0	788	0.00	0.00	0.97	0	0	761	0.00	0.00
320	6	39	0	737	0.00	0.00	0.96	0	0	708	0.00	0.00
321	6	39	0	466	0.00	0.00	0.94	0	0	440	0.00	0.00
322	6	39	0	137	0.00	0.00	0.85	0	0	116	0.00	0.00
323	6	39	0	3418	0.00	0.00	0.97	0	0	3319	0.00	0.00
324	6	39	0	3248	0.00	0.00	0.98	0	0	3178	0.00	0.00
325	6	39	0	3022	0.00	0.00	0.97	0	0	2924	0.00	0.00
326	6	39	0	284	0.00	0.00	0.92	0	0	260	0.00	0.00
331	6	39	0	3726	0.00	0.00	0.92	0	0	3413	0.00	0.00
332	6	39	0	981	0.00	0.00	0.93	0	0	911	0.00	0.00
333	6	39	0	106	0.00	0.00	0.58	0	0	62	0.00	0.00
334	6	39	0	48	0.00	0.00	0.46	0	0	22	0.00	0.00
335	6	39	0	1160	0.00	0.00	0.85	0	0	982	0.00	0.00
336	6	39	0	9045	0.00	0.00	0.92	0	0	8339	0.00	0.00
337	6	39	0	2691	0.00	0.00	0.96	0	0	2584	0.00	0.00
338	6	39	0	4118	0.00	0.00	0.95	0	0	3909	0.00	0.00
339	6	39	0	8602	0.00	0.00	0.93	0	0	7990	0.00	0.00
340	6	39	0	1909	0.00	0.00	0.90	0	0	1709	0.00	0.00
341	6	39	0	1560	0.00	0.00	0.89	0	0	1391	0.00	0.00
342	6	39	0	6253	0.00	0.00	0.95	0	0	5967	0.00	0.00
343	6	39	0	4234	0.00	0.00	0.96	0	0	4059	0.00	0.00
344	6	39	0	2498	0.00	0.00	0.91	0	0	2267	0.00	0.00
345	6	39	0	1455	0.00	0.00	0.97	0	0	1409	0.00	0.00
346	6	39	0	1874	0.00	0.00	0.96	0	0	1794	0.00	0.00
347	6	39	0	856	0.00	0.00	0.77	0	0	655	0.00	0.00
348	6	39	0	1000	0.00	0.00	0.90	0	0	896	0.00	0.00
349	6	39	0	1775	0.00	0.00	0.86	0	0	1525	0.00	0.00
350	6	39	0	975	0.00	0.00	0.81	0	0	789	0.00	0.00
351	6	39	0	698	0.00	0.00	0.24	0	0	169	0.00	0.00
352	6	39	0	1879	0.00	0.00	0.78	0	0	1464	0.00	0.00
353	6	39	0	6156	0.00	0.00	0.81	0	0	5011	0.00	0.00
354	6	39	0	2203	0.00	0.00	0.59	0	0	1293	0.00	0.00
355	6	39	0	1526	0.00	0.00	0.83	0	0	1263	0.00	0.00
356	6	39	0	1386	0.00	0.00	0.71	0	0	985	0.00	0.00
357	6	39	0	3312	0.00	0.00	0.90	0	0	2980	0.00	0.00
358	6	39	0	2475	0.00	0.00	0.94	0	0	2322	0.00	0.00
359	6	39	0	1385	0.00	0.00	0.83	0	0	1153	0.00	0.00
360	6	39	0	1723	0.00	0.00	0.95	0	0	1632	0.00	0.00
361	6	39	0	3576	0.00	0.00	0.80	0	0	2859	0.00	0.00
362	6	39	0	2130	0.00	0.00	0.89	0	0	1892	0.00	0.00

Section A Transportation Evacuation Zones (TEZ) Broward County

SWTEZ	RGN	CNTY	PHTSB_10	PSSB_10	PMSB_10	PTSB_10	VHSSB_10	VHMSB_10	VHTSB_10	VSSB_10	VMSB_10	VTSB_10	D_MB_10
294	6	39	3.04	0	0	6388	0.00	0.00	2.13	0	0	4473	0
299	6	39	1.23	0	0	152	0.00	0.00	1.28	0	0	159	172
300	6	39	2.70	0	0	9929	0.00	0.00	1.68	0	0	6193	0
301	6	39	2.24	0	0	4455	0.00	0.00	1.66	0	0	3301	0
302	6	39	2.53	0	0	4146	0.00	0.00	1.75	0	0	2875	101
303	6	39	2.47	0	0	2320	0.00	0.00	1.82	0	0	1711	0
304	6	39	2.27	0	0	4680	0.00	0.00	1.74	0	0	3592	1141
305	6	39	2.25	0	0	9634	0.00	0.00	1.57	0	0	6716	0
306	6	39	2.28	0	0	580	0.00	0.00	1.64	0	0	417	0
307	6	39	3.31	0	0	1258	0.00	0.00	2.28	0	0	868	0
308	6	39	2.71	0	0	5315	0.00	0.00	1.89	0	0	3699	363
309	6	39	3.01	0	0	2512	0.00	0.00	2.03	0	0	1698	780
310	6	39	3.23	0	0	1351	0.00	0.00	2.23	0	0	934	0
311	6	39	3.33	0	0	18439	0.00	0.00	2.09	0	0	11600	2161
312	6	39	2.76	0	0	11303	0.00	0.00	1.91	0	0	7831	0
313	6	39	3.34	0	0	10781	0.00	0.00	2.05	0	0	6627	0
314	6	39	3.09	0	0	25501	0.00	0.00	1.95	0	0	16090	0
315	6	39	2.57	0	0	8345	0.00	0.00	1.64	0	0	5318	0
316	6	39	3.55	0	0	10931	0.00	0.00	1.97	0	0	6069	0
317	6	39	3.41	0	0	4457	0.00	0.00	2.33	0	0	3048	0
318	6	39	3.40	0	0	7614	0.00	0.00	2.21	0	0	4942	0
319	6	39	3.20	0	0	2438	0.00	0.00	2.11	0	0	1606	0
320	6	39	3.20	0	0	2266	0.00	0.00	2.17	0	0	1539	0
321	6	39	3.32	0	0	1461	0.00	0.00	2.38	0	0	1045	0
322	6	39	2.98	0	0	346	0.00	0.00	2.00	0	0	232	0
323	6	39	3.21	0	0	10663	0.00	0.00	2.02	0	0	6690	0
324	6	39	3.25	0	0	10318	0.00	0.00	2.13	0	0	6758	0
325	6	39	3.00	0	0	8765	0.00	0.00	2.06	0	0	6034	0
326	6	39	3.29	0	0	856	0.00	0.00	2.28	0	0	592	0
331	6	39	2.91	0	0	9919	0.00	0.00	1.70	0	0	5814	0
332	6	39	2.73	0	0	2491	0.00	0.00	1.82	0	0	1662	0
333	6	39	1.26	0	0	78	0.00	0.00	1.24	0	0	77	53
334	6	39	1.32	0	0	29	0.00	0.00	1.18	0	0	26	753
335	6	39	2.70	0	0	2652	0.00	0.00	1.43	0	0	1401	155
336	6	39	3.04	0	0	25368	0.00	0.00	1.80	0	0	15043	41
337	6	39	2.82	0	0	7296	0.00	0.00	1.82	0	0	4709	0
338	6	39	2.76	0	0	10786	0.00	0.00	1.92	0	0	7487	0
339	6	39	2.44	0	0	19534	0.00	0.00	1.74	0	0	13880	0
340	6	39	3.13	0	0	5348	0.00	0.00	1.86	0	0	3178	0
341	6	39	3.02	0	0	4198	0.00	0.00	1.87	0	0	2598	0
342	6	39	3.37	0	0	20129	0.00	0.00	1.90	0	0	11323	0
343	6	39	3.42	0	0	13862	0.00	0.00	2.05	0	0	8311	0
344	6	39	3.38	0	0	7672	0.00	0.00	1.89	0	0	4295	0
345	6	39	3.33	0	0	4687	0.00	0.00	1.91	0	0	2692	0
346	6	39	3.60	0	0	6467	0.00	0.00	1.94	0	0	3472	0
347	6	39	3.54	0	0	2321	0.00	0.00	1.90	0	0	1244	0
348	6	39	3.41	0	0	3056	0.00	0.00	1.89	0	0	1695	0
349	6	39	2.64	0	0	4020	0.00	0.00	1.91	0	0	2911	0
350	6	39	3.42	0	0	2699	0.00	0.00	1.78	0	0	1406	0
351	6	39	3.48	0	0	588	0.00	0.00	1.91	0	0	323	0
352	6	39	1.49	0	0	2187	0.00	0.00	1.60	0	0	2348	0
353	6	39	1.49	0	0	7491	0.00	0.00	0.85	0	0	4251	0
354	6	39	2.82	0	0	3649	0.00	0.00	1.71	0	0	2215	0
355	6	39	2.62	0	0	3315	0.00	0.00	1.64	0	0	2068	0
356	6	39	2.59	0	0	2553	0.00	0.00	1.77	0	0	1741	0
357	6	39	2.56	0	0	7640	0.00	0.00	1.73	0	0	5151	0
358	6	39	3.18	0	0	7391	0.00	0.00	1.82	0	0	4235	0
359	6	39	3.20	0	0	3687	0.00	0.00	1.76	0	0	2028	0
360	6	39	3.57	0	0	5823	0.00	0.00	2.01	0	0	3287	0
361	6	39	2.43	0	0	6935	0.00	0.00	1.44	0	0	4111	0
362	6	39	2.98	0	0	5639	0.00	0.00	1.78	0	0	3370	0

Section A Transportation Evacuation Zones (TEZ) Broward County

SWTEZ	RGN	CNTY	PC_MO_10	O_MB_10	PH_MO_10	P_MB_10	VH_MB_10	V_MB_10	HM_U_10	HM_O_10	HM_OU_10	HM_PH_10
294	6	39	0.00	0	0.00	0	0.00	0	0	0.00	0	0.00
299	6	39	0.67	116	1.76	204	1.63	189	0	0.00	0	0.00
300	6	39	0.00	0	0.00	0	0.00	0	78	0.86	67	1.51
301	6	39	0.00	0	0.00	0	0.00	0	269	0.86	231	1.50
302	6	39	0.69	70	2.40	168	1.69	118	0	0.00	0	0.00
303	6	39	0.00	0	0.00	0	0.00	0	0	0.00	0	0.00
304	6	39	0.51	586	1.60	937	1.40	822	67	0.87	58	1.50
305	6	39	0.00	0	0.00	0	0.00	0	0	0.00	0	0.00
306	6	39	0.00	0	0.00	0	0.00	0	0	0.00	0	0.00
307	6	39	0.00	0	0.00	0	0.00	0	0	0.00	0	0.00
308	6	39	0.71	259	2.42	626	1.54	400	0	0.00	0	0.00
309	6	39	0.79	616	2.55	1570	1.64	1013	0	0.00	0	0.00
310	6	39	0.00	0	0.00	0	0.00	0	0	0.00	0	0.00
311	6	39	0.77	1654	2.71	4483	1.73	2855	250	0.86	215	1.50
312	6	39	0.00	0	0.00	0	0.00	0	217	0.86	187	1.50
313	6	39	0.00	0	0.00	0	0.00	0	0	0.00	0	0.00
314	6	39	0.00	0	0.00	0	0.00	0	83	0.86	71	1.51
315	6	39	0.00	0	0.00	0	0.00	0	0	0.00	0	0.00
316	6	39	0.00	0	0.00	0	0.00	0	0	0.00	0	0.00
317	6	39	0.00	0	0.00	0	0.00	0	0	0.00	0	0.00
318	6	39	0.00	0	0.00	0	0.00	0	0	0.00	0	0.00
319	6	39	0.00	0	0.00	0	0.00	0	0	0.00	0	0.00
320	6	39	0.00	0	0.00	0	0.00	0	0	0.00	0	0.00
321	6	39	0.00	0	0.00	0	0.00	0	0	0.00	0	0.00
322	6	39	0.00	0	0.00	0	0.00	0	0	0.00	0	0.00
323	6	39	0.00	0	0.00	0	0.00	0	0	0.00	0	0.00
324	6	39	0.00	0	0.00	0	0.00	0	0	0.00	0	0.00
325	6	39	0.00	0	0.00	0	0.00	0	0	0.00	0	0.00
326	6	39	0.00	0	0.00	0	0.00	0	0	0.00	0	0.00
331	6	39	0.00	0	0.00	0	0.00	0	0	0.00	0	0.00
332	6	39	0.00	0	0.00	0	0.00	0	65	0.86	56	1.50
333	6	39	0.64	34	2.09	71	1.68	57	581	0.86	500	1.50
334	6	39	0.49	372	1.87	697	1.46	543	0	0.00	0	0.00
335	6	39	0.68	106	2.42	257	1.39	147	45	0.87	39	1.51
336	6	39	0.68	28	2.43	68	1.54	43	0	0.00	0	0.00
337	6	39	0.00	0	0.00	0	0.00	0	0	0.00	0	0.00
338	6	39	0.00	0	0.00	0	0.00	0	0	0.00	0	0.00
339	6	39	0.00	0	0.00	0	0.00	0	0	0.00	0	0.00
340	6	39	0.00	0	0.00	0	0.00	0	0	0.00	0	0.00
341	6	39	0.00	0	0.00	0	0.00	0	227	0.86	195	1.50
342	6	39	0.00	0	0.00	0	0.00	0	0	0.00	0	0.00
343	6	39	0.00	0	0.00	0	0.00	0	0	0.00	0	0.00
344	6	39	0.00	0	0.00	0	0.00	0	0	0.00	0	0.00
345	6	39	0.00	0	0.00	0	0.00	0	0	0.00	0	0.00
346	6	39	0.00	0	0.00	0	0.00	0	0	0.00	0	0.00
347	6	39	0.00	0	0.00	0	0.00	0	0	0.00	0	0.00
348	6	39	0.00	0	0.00	0	0.00	0	300	0.86	258	1.50
349	6	39	0.00	0	0.00	0	0.00	0	101	0.86	87	1.51
350	6	39	0.00	0	0.00	0	0.00	0	0	0.00	0	0.00
351	6	39	0.00	0	0.00	0	0.00	0	416	0.86	358	1.50
352	6	39	0.00	0	0.00	0	0.00	0	0	0.00	0	0.00
353	6	39	0.00	0	0.00	0	0.00	0	0	0.00	0	0.00
354	6	39	0.00	0	0.00	0	0.00	0	0	0.00	0	0.00
355	6	39	0.00	0	0.00	0	0.00	0	0	0.00	0	0.00
356	6	39	0.00	0	0.00	0	0.00	0	0	0.00	0	0.00
357	6	39	0.00	0	0.00	0	0.00	0	0	0.00	0	0.00
358	6	39	0.00	0	0.00	0	0.00	0	0	0.00	0	0.00
359	6	39	0.00	0	0.00	0	0.00	0	0	0.00	0	0.00
360	6	39	0.00	0	0.00	0	0.00	0	0	0.00	0	0.00
361	6	39	0.00	0	0.00	0	0.00	0	162	0.86	139	1.50
362	6	39	0.00	0	0.00	0	0.00	0	0	0.00	0	0.00



Section A Transportation Evacuation Zones (TEZ) Broward County

SWTEZ	RGN	CNTY	HM_P_10	HM_VH_10	HM_V_10	DSSB_15	DMSB_15	DTSB_15	PCSSO_15	PCMSO_15	PCTSO_15	ODSSB_15
294	6	39	0	0.00	0	0	0	2186	0.00	0.00	0.97	0
299	6	39	0	0.00	0	0	0	468	0.00	0.00	0.26	0
300	6	39	101	1.04	70	0	0	4332	0.00	0.00	0.87	0
301	6	39	347	1.05	243	0	0	2159	0.00	0.00	0.96	0
302	6	39	0	0.00	0	0	0	1904	0.00	0.00	0.94	0
303	6	39	0	0.00	0	0	0	994	0.00	0.00	0.95	0
304	6	39	87	1.05	61	0	0	2493	0.00	0.00	0.86	0
305	6	39	0	0.00	0	0	0	4945	0.00	0.00	0.87	0
306	6	39	0	0.00	0	0	0	295	0.00	0.00	0.94	0
307	6	39	0	0.00	0	0	0	419	0.00	0.00	0.93	0
308	6	39	0	0.00	0	0	0	2196	0.00	0.00	0.92	0
309	6	39	0	0.00	0	0	0	970	0.00	0.00	0.98	0
310	6	39	0	0.00	0	0	0	541	0.00	0.00	0.98	0
311	6	39	323	1.05	226	0	0	6448	0.00	0.00	0.91	0
312	6	39	281	1.05	196	0	0	4711	0.00	0.00	0.88	0
313	6	39	0	0.00	0	0	0	3654	0.00	0.00	0.93	0
314	6	39	107	1.06	75	0	0	9501	0.00	0.00	0.88	0
315	6	39	0	0.00	0	0	0	3867	0.00	0.00	0.85	0
316	6	39	0	0.00	0	0	0	3686	0.00	0.00	0.85	0
317	6	39	0	0.00	0	0	0	1378	0.00	0.00	0.96	0
318	6	39	0	0.00	0	0	0	2484	0.00	0.00	0.97	0
319	6	39	0	0.00	0	0	0	802	0.00	0.00	0.97	0
320	6	39	0	0.00	0	0	0	760	0.00	0.00	0.96	0
321	6	39	0	0.00	0	0	0	468	0.00	0.00	0.95	0
322	6	39	0	0.00	0	0	0	156	0.00	0.00	0.87	0
323	6	39	0	0.00	0	0	0	3418	0.00	0.00	0.97	0
324	6	39	0	0.00	0	0	0	3269	0.00	0.00	0.98	0
325	6	39	0	0.00	0	0	0	3059	0.00	0.00	0.97	0
326	6	39	0	0.00	0	0	0	379	0.00	0.00	0.94	0
331	6	39	0	0.00	0	0	0	3814	0.00	0.00	0.92	0
332	6	39	84	1.05	59	0	0	1129	0.00	0.00	0.94	0
333	6	39	750	1.05	525	0	0	111	0.00	0.00	0.59	0
334	6	39	0	0.00	0	0	0	64	0.00	0.00	0.31	0
335	6	39	59	1.05	41	0	0	1194	0.00	0.00	0.85	0
336	6	39	0	0.00	0	0	0	9074	0.00	0.00	0.93	0
337	6	39	0	0.00	0	0	0	2715	0.00	0.00	0.96	0
338	6	39	0	0.00	0	0	0	4129	0.00	0.00	0.95	0
339	6	39	0	0.00	0	0	0	8704	0.00	0.00	0.93	0
340	6	39	0	0.00	0	0	0	1910	0.00	0.00	0.90	0
341	6	39	293	1.05	205	0	0	1561	0.00	0.00	0.90	0
342	6	39	0	0.00	0	0	0	6281	0.00	0.00	0.96	0
343	6	39	0	0.00	0	0	0	4236	0.00	0.00	0.96	0
344	6	39	0	0.00	0	0	0	2505	0.00	0.00	0.91	0
345	6	39	0	0.00	0	0	0	1458	0.00	0.00	0.97	0
346	6	39	0	0.00	0	0	0	1875	0.00	0.00	0.96	0
347	6	39	0	0.00	0	0	0	858	0.00	0.00	0.78	0
348	6	39	387	1.05	271	0	0	1000	0.00	0.00	0.90	0
349	6	39	131	1.05	91	0	0	1944	0.00	0.00	0.88	0
350	6	39	0	0.00	0	0	0	975	0.00	0.00	0.82	0
351	6	39	537	1.05	376	0	0	699	0.00	0.00	0.25	0
352	6	39	0	0.00	0	0	0	1929	0.00	0.00	0.79	0
353	6	39	0	0.00	0	0	0	6156	0.00	0.00	0.82	0
354	6	39	0	0.00	0	0	0	2223	0.00	0.00	0.60	0
355	6	39	0	0.00	0	0	0	1606	0.00	0.00	0.84	0
356	6	39	0	0.00	0	0	0	1495	0.00	0.00	0.74	0
357	6	39	0	0.00	0	0	0	3357	0.00	0.00	0.91	0
358	6	39	0	0.00	0	0	0	2747	0.00	0.00	0.95	0
359	6	39	0	0.00	0	0	0	1518	0.00	0.00	0.86	0
360	6	39	0	0.00	0	0	0	1766	0.00	0.00	0.95	0
361	6	39	209	1.05	146	0	0	3596	0.00	0.00	0.81	0
362	6	39	0	0.00	0	0	0	2431	0.00	0.00	0.91	0

Section A Transportation Evacuation Zones (TEZ) Broward County

SWTEZ	RGN	CNTY	ODMSB_15	ODTSB_15	PHSSB_15	PHMSB_15	PHTSB_15	PSSB_15	PMSB_15	PTSB_15	VHSSB_15	VHMSB_15
294	6	39	0	2118	0.00	0.00	3.07	0	0	6495	0.00	0.00
299	6	39	0	124	0.00	0.00	1.60	0	0	199	0.00	0.00
300	6	39	0	3762	0.00	0.00	2.74	0	0	10322	0.00	0.00
301	6	39	0	2073	0.00	0.00	2.28	0	0	4720	0.00	0.00
302	6	39	0	1787	0.00	0.00	2.57	0	0	4587	0.00	0.00
303	6	39	0	941	0.00	0.00	2.50	0	0	2356	0.00	0.00
304	6	39	0	2146	0.00	0.00	2.31	0	0	4957	0.00	0.00
305	6	39	0	4306	0.00	0.00	2.28	0	0	9801	0.00	0.00
306	6	39	0	277	0.00	0.00	2.33	0	0	646	0.00	0.00
307	6	39	0	391	0.00	0.00	3.32	0	0	1297	0.00	0.00
308	6	39	0	2011	0.00	0.00	2.74	0	0	5509	0.00	0.00
309	6	39	0	954	0.00	0.00	3.03	0	0	2894	0.00	0.00
310	6	39	0	532	0.00	0.00	3.27	0	0	1740	0.00	0.00
311	6	39	0	5844	0.00	0.00	3.35	0	0	19576	0.00	0.00
312	6	39	0	4141	0.00	0.00	2.78	0	0	11504	0.00	0.00
313	6	39	0	3381	0.00	0.00	3.36	0	0	11371	0.00	0.00
314	6	39	0	8340	0.00	0.00	3.11	0	0	25912	0.00	0.00
315	6	39	0	3278	0.00	0.00	2.62	0	0	8577	0.00	0.00
316	6	39	0	3141	0.00	0.00	3.57	0	0	11208	0.00	0.00
317	6	39	0	1320	0.00	0.00	3.43	0	0	4523	0.00	0.00
318	6	39	0	2418	0.00	0.00	3.41	0	0	8247	0.00	0.00
319	6	39	0	776	0.00	0.00	3.21	0	0	2493	0.00	0.00
320	6	39	0	733	0.00	0.00	3.21	0	0	2355	0.00	0.00
321	6	39	0	445	0.00	0.00	3.33	0	0	1484	0.00	0.00
322	6	39	0	136	0.00	0.00	2.96	0	0	402	0.00	0.00
323	6	39	0	3325	0.00	0.00	3.23	0	0	10746	0.00	0.00
324	6	39	0	3205	0.00	0.00	3.27	0	0	10482	0.00	0.00
325	6	39	0	2967	0.00	0.00	3.02	0	0	8956	0.00	0.00
326	6	39	0	357	0.00	0.00	3.31	0	0	1182	0.00	0.00
331	6	39	0	3518	0.00	0.00	2.95	0	0	10393	0.00	0.00
332	6	39	0	1062	0.00	0.00	2.77	0	0	2945	0.00	0.00
333	6	39	0	65	0.00	0.00	1.29	0	0	84	0.00	0.00
334	6	39	0	20	0.00	0.00	1.95	0	0	39	0.00	0.00
335	6	39	0	1019	0.00	0.00	2.74	0	0	2792	0.00	0.00
336	6	39	0	8409	0.00	0.00	3.08	0	0	25897	0.00	0.00
337	6	39	0	2615	0.00	0.00	2.86	0	0	7466	0.00	0.00
338	6	39	0	3933	0.00	0.00	2.79	0	0	10974	0.00	0.00
339	6	39	0	8121	0.00	0.00	2.48	0	0	20149	0.00	0.00
340	6	39	0	1722	0.00	0.00	3.16	0	0	5440	0.00	0.00
341	6	39	0	1403	0.00	0.00	3.05	0	0	4286	0.00	0.00
342	6	39	0	6015	0.00	0.00	3.40	0	0	20430	0.00	0.00
343	6	39	0	4074	0.00	0.00	3.43	0	0	13986	0.00	0.00
344	6	39	0	2290	0.00	0.00	3.40	0	0	7795	0.00	0.00
345	6	39	0	1415	0.00	0.00	3.35	0	0	4736	0.00	0.00
346	6	39	0	1801	0.00	0.00	3.62	0	0	6527	0.00	0.00
347	6	39	0	669	0.00	0.00	3.57	0	0	2390	0.00	0.00
348	6	39	0	904	0.00	0.00	3.43	0	0	3101	0.00	0.00
349	6	39	0	1708	0.00	0.00	2.68	0	0	4582	0.00	0.00
350	6	39	0	800	0.00	0.00	3.46	0	0	2767	0.00	0.00
351	6	39	0	178	0.00	0.00	3.47	0	0	618	0.00	0.00
352	6	39	0	1523	0.00	0.00	1.52	0	0	2320	0.00	0.00
353	6	39	0	5042	0.00	0.00	1.52	0	0	7643	0.00	0.00
354	6	39	0	1342	0.00	0.00	2.88	0	0	3861	0.00	0.00
355	6	39	0	1354	0.00	0.00	2.68	0	0	3628	0.00	0.00
356	6	39	0	1109	0.00	0.00	2.64	0	0	2923	0.00	0.00
357	6	39	0	3043	0.00	0.00	2.60	0	0	7899	0.00	0.00
358	6	39	0	2604	0.00	0.00	3.23	0	0	8420	0.00	0.00
359	6	39	0	1299	0.00	0.00	3.23	0	0	4195	0.00	0.00
360	6	39	0	1681	0.00	0.00	3.60	0	0	6057	0.00	0.00
361	6	39	0	2908	0.00	0.00	2.47	0	0	7176	0.00	0.00
362	6	39	0	2207	0.00	0.00	3.05	0	0	6740	0.00	0.00

Section A Transportation Evacuation Zones (TEZ) Broward County

SWTEZ	RGN	CNTY	VHTSB_15	VSSB_15	VMSB_15	VTSB_15	D_MB_15	PC_MO_15	O_MB_15	PH_MO_15	P_MB_15	VH_MB_15
294	6	39	2.13	0	0	4511	0	0.00	0	0.00	0	0.00
299	6	39	1.49	0	0	185	172	0.70	120	1.39	167	1.41
300	6	39	1.69	0	0	6358	0	0.00	0	0.00	0	0.00
301	6	39	1.67	0	0	3460	0	0.00	0	0.00	0	0.00
302	6	39	1.75	0	0	3133	101	0.73	74	2.45	181	1.70
303	6	39	1.83	0	0	1721	0	0.00	0	0.00	0	0.00
304	6	39	1.75	0	0	3754	1141	0.52	597	1.60	958	1.40
305	6	39	1.57	0	0	6773	0	0.00	0	0.00	0	0.00
306	6	39	1.65	0	0	458	0	0.00	0	0.00	0	0.00
307	6	39	2.28	0	0	893	0	0.00	0	0.00	0	0.00
308	6	39	1.89	0	0	3793	363	0.75	273	2.45	670	1.55
309	6	39	1.96	0	0	1871	780	0.83	648	2.59	1680	1.65
310	6	39	2.25	0	0	1195	0	0.00	0	0.00	0	0.00
311	6	39	2.09	0	0	12234	2161	0.79	1704	2.75	4694	1.74
312	6	39	1.91	0	0	7911	0	0.00	0	0.00	0	0.00
313	6	39	2.05	0	0	6937	0	0.00	0	0.00	0	0.00
314	6	39	1.95	0	0	16242	0	0.00	0	0.00	0	0.00
315	6	39	1.65	0	0	5394	0	0.00	0	0.00	0	0.00
316	6	39	1.97	0	0	6187	0	0.00	0	0.00	0	0.00
317	6	39	2.33	0	0	3076	0	0.00	0	0.00	0	0.00
318	6	39	2.21	0	0	5344	0	0.00	0	0.00	0	0.00
319	6	39	2.11	0	0	1636	0	0.00	0	0.00	0	0.00
320	6	39	2.18	0	0	1599	0	0.00	0	0.00	0	0.00
321	6	39	2.38	0	0	1057	0	0.00	0	0.00	0	0.00
322	6	39	2.00	0	0	272	0	0.00	0	0.00	0	0.00
323	6	39	2.02	0	0	6706	0	0.00	0	0.00	0	0.00
324	6	39	2.13	0	0	6824	0	0.00	0	0.00	0	0.00
325	6	39	2.07	0	0	6132	0	0.00	0	0.00	0	0.00
326	6	39	2.27	0	0	812	0	0.00	0	0.00	0	0.00
331	6	39	1.71	0	0	6022	0	0.00	0	0.00	0	0.00
332	6	39	1.83	0	0	1940	0	0.00	0	0.00	0	0.00
333	6	39	1.25	0	0	81	53	0.70	37	2.11	78	1.68
334	6	39	1.50	0	0	30	753	0.53	397	1.87	741	1.45
335	6	39	1.43	0	0	1459	155	0.73	113	2.46	278	1.39
336	6	39	1.81	0	0	15216	41	0.73	30	2.47	74	1.57
337	6	39	1.83	0	0	4785	0	0.00	0	0.00	0	0.00
338	6	39	1.92	0	0	7548	0	0.00	0	0.00	0	0.00
339	6	39	1.74	0	0	14138	0	0.00	0	0.00	0	0.00
340	6	39	1.86	0	0	3209	0	0.00	0	0.00	0	0.00
341	6	39	1.87	0	0	2628	0	0.00	0	0.00	0	0.00
342	6	39	1.90	0	0	11433	0	0.00	0	0.00	0	0.00
343	6	39	2.05	0	0	8346	0	0.00	0	0.00	0	0.00
344	6	39	1.90	0	0	4345	0	0.00	0	0.00	0	0.00
345	6	39	1.91	0	0	2708	0	0.00	0	0.00	0	0.00
346	6	39	1.94	0	0	3490	0	0.00	0	0.00	0	0.00
347	6	39	1.90	0	0	1273	0	0.00	0	0.00	0	0.00
348	6	39	1.89	0	0	1713	0	0.00	0	0.00	0	0.00
349	6	39	1.92	0	0	3271	0	0.00	0	0.00	0	0.00
350	6	39	1.79	0	0	1429	0	0.00	0	0.00	0	0.00
351	6	39	1.91	0	0	340	0	0.00	0	0.00	0	0.00
352	6	39	1.61	0	0	2446	0	0.00	0	0.00	0	0.00
353	6	39	0.85	0	0	4285	0	0.00	0	0.00	0	0.00
354	6	39	1.72	0	0	2313	0	0.00	0	0.00	0	0.00
355	6	39	1.64	0	0	2226	0	0.00	0	0.00	0	0.00
356	6	39	1.78	0	0	1969	0	0.00	0	0.00	0	0.00
357	6	39	1.73	0	0	5268	0	0.00	0	0.00	0	0.00
358	6	39	1.83	0	0	4762	0	0.00	0	0.00	0	0.00
359	6	39	1.76	0	0	2291	0	0.00	0	0.00	0	0.00
360	6	39	2.02	0	0	3389	0	0.00	0	0.00	0	0.00
361	6	39	1.44	0	0	4201	0	0.00	0	0.00	0	0.00
362	6	39	1.78	0	0	3931	0	0.00	0	0.00	0	0.00

Section A Transportation Evacuation Zones (TEZ) Broward County

SWTEZ	RGN	CNTY	V_MB_15	HM_U_15	HM_O_15	HM_OU_15	HM_PH_15	HM_P_15	HM_VH_15	HM_V_15	D_UNIV	SPEC_GEN
294	6	39	0	0	0.00	0	0.00	0	0.00	0	0	0
299	6	39	169	0	0.00	0	0.00	0	0.00	0	0	0
300	6	39	0	78	0.86	67	1.51	101	1.04	70	0	0
301	6	39	0	269	0.86	231	1.50	347	1.05	243	0	0
302	6	39	126	0	0.00	0	0.00	0	0.00	0	0	0
303	6	39	0	0	0.00	0	0.00	0	0.00	0	0	0
304	6	39	834	67	0.87	58	1.50	87	1.05	61	0	0
305	6	39	0	0	0.00	0	0.00	0	0.00	0	0	0
306	6	39	0	0	0.00	0	0.00	0	0.00	0	0	0
307	6	39	0	0	0.00	0	0.00	0	0.00	0	0	0
308	6	39	424	0	0.00	0	0.00	0	0.00	0	0	0
309	6	39	1072	0	0.00	0	0.00	0	0.00	0	0	0
310	6	39	0	0	0.00	0	0.00	0	0.00	0	0	0
311	6	39	2957	250	0.86	215	1.50	323	1.05	226	0	0
312	6	39	0	217	0.86	187	1.50	281	1.05	196	0	0
313	6	39	0	0	0.00	0	0.00	0	0.00	0	0	0
314	6	39	0	83	0.86	71	1.51	107	1.06	75	0	0
315	6	39	0	0	0.00	0	0.00	0	0.00	0	0	0
316	6	39	0	0	0.00	0	0.00	0	0.00	0	0	0
317	6	39	0	0	0.00	0	0.00	0	0.00	0	0	0
318	6	39	0	0	0.00	0	0.00	0	0.00	0	0	0
319	6	39	0	0	0.00	0	0.00	0	0.00	0	0	0
320	6	39	0	0	0.00	0	0.00	0	0.00	0	0	0
321	6	39	0	0	0.00	0	0.00	0	0.00	0	0	0
322	6	39	0	0	0.00	0	0.00	0	0.00	0	0	0
323	6	39	0	0	0.00	0	0.00	0	0.00	0	0	0
324	6	39	0	0	0.00	0	0.00	0	0.00	0	0	0
325	6	39	0	0	0.00	0	0.00	0	0.00	0	0	0
326	6	39	0	0	0.00	0	0.00	0	0.00	0	0	0
331	6	39	0	0	0.00	0	0.00	0	0.00	0	0	0
332	6	39	0	65	0.86	56	1.50	84	1.05	59	0	0
333	6	39	62	581	0.86	500	1.50	750	1.05	525	0	0
334	6	39	576	0	0.00	0	0.00	0	0.00	0	0	0
335	6	39	157	45	0.87	39	1.51	59	1.05	41	0	0
336	6	39	47	0	0.00	0	0.00	0	0.00	0	0	0
337	6	39	0	0	0.00	0	0.00	0	0.00	0	0	0
338	6	39	0	0	0.00	0	0.00	0	0.00	0	0	0
339	6	39	0	0	0.00	0	0.00	0	0.00	0	0	0
340	6	39	0	0	0.00	0	0.00	0	0.00	0	0	0
341	6	39	0	227	0.86	195	1.50	293	1.05	205	0	0
342	6	39	0	0	0.00	0	0.00	0	0.00	0	0	0
343	6	39	0	0	0.00	0	0.00	0	0.00	0	0	0
344	6	39	0	0	0.00	0	0.00	0	0.00	0	0	0
345	6	39	0	0	0.00	0	0.00	0	0.00	0	0	0
346	6	39	0	0	0.00	0	0.00	0	0.00	0	0	0
347	6	39	0	0	0.00	0	0.00	0	0.00	0	0	0
348	6	39	0	300	0.86	258	1.50	387	1.05	271	0	0
349	6	39	0	101	0.86	87	1.51	131	1.05	91	0	0
350	6	39	0	0	0.00	0	0.00	0	0.00	0	0	0
351	6	39	0	416	0.86	358	1.50	537	1.05	376	0	0
352	6	39	0	0	0.00	0	0.00	0	0.00	0	0	0
353	6	39	0	0	0.00	0	0.00	0	0.00	0	0	0
354	6	39	0	0	0.00	0	0.00	0	0.00	0	0	0
355	6	39	0	0	0.00	0	0.00	0	0.00	0	0	0
356	6	39	0	0	0.00	0	0.00	0	0.00	0	0	0
357	6	39	0	0	0.00	0	0.00	0	0.00	0	0	0
358	6	39	0	0	0.00	0	0.00	0	0.00	0	0	0
359	6	39	0	0	0.00	0	0.00	0	0.00	0	0	0
360	6	39	0	0	0.00	0	0.00	0	0.00	0	0	0
361	6	39	0	162	0.86	139	1.50	209	1.05	146	0	0
362	6	39	0	0	0.00	0	0.00	0	0.00	0	0	0

Section A Transportation Evacuation Zones (TEZ) Broward County

SWTEZ	RGN	CNTY	ZIND	EAZ_1	EAZ_2	EAZ_3	EAZ_4	EAZ_5	EAZ_6	EAZ_7	EAZ_8	EAZ_9	EAZ_10	EAZ_11	AREA
294	6	39	837	292	818	679	806	634	177	824	606	177	571	539	5405801.574810
299	6	39	840	292	818	682	806	634	202	827	606	202	571	539	3094546.098180
300	6	39	839	292	818	681	806	634	176	826	606	176	571	539	4453720.643830
301	6	39	839	292	818	681	806	634	176	826	606	176	571	539	5597356.906510
302	6	39	839	292	818	681	806	634	176	826	606	176	571	539	2046552.461170
303	6	39	839	292	818	681	806	634	176	826	606	176	571	539	1359457.525900
304	6	39	839	292	818	681	806	634	176	826	606	176	571	539	4022074.768070
305	6	39	839	292	818	681	806	634	175	826	606	175	571	539	5584517.756980
306	6	39	839	292	818	681	806	634	175	826	606	175	571	539	2237640.853650
307	6	39	839	292	818	681	806	634	175	826	606	175	571	539	2206253.569620
308	6	39	839	292	818	681	806	634	175	826	606	175	571	539	5888935.214600
309	6	39	839	292	818	681	806	634	174	826	606	174	571	539	4484338.090620
310	6	39	839	292	818	681	806	634	174	826	606	174	571	539	4159360.312160
311	6	39	839	292	818	681	806	634	174	826	606	174	571	539	27780903.128400
312	6	39	787	292	818	629	806	634	167	774	606	167	571	539	8602003.447230
313	6	39	787	292	818	629	806	634	167	774	606	167	571	539	9647218.809070
314	6	39	787	292	818	629	806	634	167	774	606	167	571	539	13649711.979100
315	6	39	787	292	818	629	806	634	167	774	606	167	571	539	11622588.512700
316	6	39	787	292	818	629	806	634	167	774	606	167	571	539	21131240.096700
317	6	39	787	292	818	629	806	634	166	774	606	166	571	539	14358201.014000
318	6	39	787	292	818	629	806	634	166	774	606	166	571	539	14858774.909300
319	6	39	841	292	818	683	806	634	173	828	606	173	571	539	3937186.411200
320	6	39	841	292	818	683	806	634	173	828	606	173	571	539	5017860.678260
321	6	39	841	292	818	683	806	634	173	828	606	173	571	539	3571982.248100
322	6	39	841	292	818	683	806	634	173	828	606	173	571	539	2783679.996230
323	6	39	841	292	818	683	806	634	172	828	606	172	571	539	5124791.968950
324	6	39	841	292	818	683	806	634	172	828	606	172	571	539	7317309.041180
325	6	39	841	292	818	683	806	634	172	828	606	172	571	539	4408509.606320
326	6	39	841	292	818	683	806	634	172	828	606	172	571	539	2913100.557240
331	6	39	841	292	818	683	806	634	171	828	606	171	571	539	3958253.909040
332	6	39	841	292	818	683	806	634	171	828	606	171	571	539	3556790.631270
333	6	39	844	292	818	686	806	634	203	831	606	203	571	539	1362573.060830
334	6	39	844	292	818	686	806	634	268	831	606	268	571	539	856220.868811
335	6	39	844	292	818	686	806	634	204	831	606	204	571	539	1241837.964050
336	6	39	841	292	818	683	806	634	171	828	606	171	571	539	8649431.127060
337	6	39	841	292	818	683	806	634	171	828	606	171	571	539	3834287.143800
338	6	39	841	292	818	683	806	634	172	828	606	172	571	539	3851301.414070
339	6	39	841	292	818	683	806	634	172	828	606	172	571	539	7754763.699770
340	6	39	841	292	818	683	806	634	173	828	606	173	571	539	3931237.084690
341	6	39	841	292	818	683	806	634	173	828	606	173	571	539	3945254.442830
342	6	39	787	292	818	629	806	634	166	774	606	166	571	539	11421586.321600
343	6	39	787	292	818	629	806	634	166	774	606	166	571	539	9816252.487360
344	6	39	787	292	818	629	806	634	165	774	606	165	571	539	12996640.980400
345	6	39	787	292	818	629	806	634	165	774	606	165	571	539	2596893.360860
346	6	39	787	292	818	629	806	634	165	774	606	165	571	539	2573185.455930
347	6	39	787	292	818	629	806	634	165	774	606	165	571	539	2502086.347310
348	6	39	787	292	818	629	806	634	165	774	606	165	571	539	2207805.202390
349	6	39	787	292	818	629	806	634	165	774	606	165	571	539	3742522.652300
350	6	39	787	292	818	629	806	634	165	774	606	165	571	539	2253340.599410
351	6	39	843	292	818	685	806	634	168	830	606	168	571	539	2970589.169150
352	6	39	843	292	818	685	806	634	168	830	606	168	571	539	1840694.166410
353	6	39	843	292	818	685	806	634	168	830	606	168	571	539	2654409.066910
354	6	39	843	292	818	685	806	634	168	830	606	168	571	539	2647792.765740
355	6	39	843	292	818	685	806	634	168	830	606	168	571	539	1298332.004620
356	6	39	843	292	818	685	806	634	168	830	606	168	571	539	1134323.450380
357	6	39	843	292	818	685	806	634	168	830	606	168	571	539	2522257.719370
358	6	39	843	292	818	685	806	634	169	830	606	169	571	539	2666544.462940
359	6	39	843	292	818	685	806	634	169	830	606	169	571	539	2569505.144180
360	6	39	843	292	818	685	806	634	169	830	606	169	571	539	2299536.546450
361	6	39	843	292	818	685	806	634	169	830	606	169	571	539	2578220.904230
362	6	39	843	292	818	685	806	634	170	830	606	170	571	539	2560418.403440

Section A Transportation Evacuation Zones (TEZ) Broward County

SWTEZ	RGN	CNTY	Shape_Leng	Shape_Area
294	6	39	10011.908462	5405801.574810
299	6	39	8155.709508	3094546.098180
300	6	39	8901.712018	4453720.643830
301	6	39	11430.527562	5597356.906510
302	6	39	6513.376574	2046552.461170
303	6	39	4818.042301	1359457.525900
304	6	39	8568.903703	4022074.768070
305	6	39	9965.055473	5584517.756980
306	6	39	6294.456496	2237640.853650
307	6	39	6006.042810	2206253.569620
308	6	39	10953.420630	5888935.214600
309	6	39	8906.422413	4484338.090620
310	6	39	8387.162061	4159360.312160
311	6	39	20361.726127	27780903.128400
312	6	39	13298.733285	8602003.447230
313	6	39	12853.564175	9647218.809070
314	6	39	17115.542443	13649711.979100
315	6	39	15241.918283	11622588.512700
316	6	39	19732.013587	21131240.096700
317	6	39	15218.399678	14358201.014000
318	6	39	15422.446736	14858774.909300
319	6	39	8039.605979	3937186.411200
320	6	39	9004.611547	5017860.678260
321	6	39	7628.745326	3571982.248100
322	6	39	6675.812211	2783679.996230
323	6	39	9614.929339	5124791.968950
324	6	39	11009.223807	7317309.041180
325	6	39	8406.290569	4408509.606320
326	6	39	7136.981396	2913100.557240
331	6	39	9381.323661	3958253.909040
332	6	39	7609.374184	3556790.631270
333	6	39	5369.638283	1362573.060830
334	6	39	4280.080249	856220.868811
335	6	39	5971.456038	1241837.964050
336	6	39	11922.025402	8649431.127060
337	6	39	8028.842588	3834287.143800
338	6	39	8045.037665	3851301.414070
339	6	39	11217.494641	7754763.699770
340	6	39	8031.644571	3931237.084690
341	6	39	8513.853717	3945254.442830
342	6	39	14590.488057	11421586.321600
343	6	39	12941.711032	9816252.487360
344	6	39	22608.270966	12996640.980400
345	6	39	6447.336606	2596893.360860
346	6	39	6417.673125	2573185.455930
347	6	39	6598.827109	2502086.347310
348	6	39	6201.627341	2207805.202390
349	6	39	7967.444643	3742522.652300
350	6	39	6488.889675	2253340.599410
351	6	39	7267.380454	2970589.169150
352	6	39	5677.764124	1840694.166410
353	6	39	6522.916545	2654409.066910
354	6	39	6518.500639	2647792.765740
355	6	39	5472.082214	1298332.004620
356	6	39	4429.336384	1134323.450380
357	6	39	6354.075965	2522257.719370
358	6	39	6532.405150	2666544.462940
359	6	39	6662.252766	2569505.144180
360	6	39	6073.022791	2299536.546450
361	6	39	6423.026167	2578220.904230
362	6	39	6406.712701	2560418.403440

Section A Transportation Evacuation Zones (TEZ) Broward County

SWTEZ	RGN	CNTY	STORM	PCAT1	PCAT2	PCAT3	PCAT4	PCAT5	PCAT6	DSSB_06	DMSB_06	DTSB_06	PCSSO_06	PCMSO_06	PCTSO_06
363	6	39	0	0	0	0	0	0	100	0	0	3535	0.00	0.00	0.92
364	6	39	0	0	0	0	0	0	100	0	0	3483	0.00	0.00	0.95
365	6	39	0	0	0	0	0	0	100	0	0	1951	0.00	0.00	0.96
366	6	39	0	0	0	0	0	0	100	0	0	1401	0.00	0.00	0.90
367	6	39	0	0	0	0	0	0	100	0	0	3004	0.00	0.00	0.94
368	6	39	0	0	0	0	0	0	100	0	0	2548	0.00	0.00	0.92
369	6	39	0	0	0	0	0	0	100	0	0	1382	0.00	0.00	0.96
370	6	39	0	0	0	0	0	0	100	0	0	479	0.00	0.00	0.97
371	6	39	0	0	0	0	0	0	100	0	0	1443	0.00	0.00	0.94
372	6	39	0	0	0	0	0	0	100	0	0	0	0.00	0.00	0.00
373	6	39	0	0	0	0	0	0	100	0	0	90	0.00	0.00	0.91
374	6	39	0	0	0	0	0	0	100	0	0	0	0.00	0.00	0.00
379	6	39	0	0	0	0	0	0	100	0	0	0	0.00	0.00	0.00

Section A Transportation Evacuation Zones (TEZ) Broward County

SWTEZ	RGN	CNTY	ODSSB_06	ODMSB_06	ODTSB_06	PHSSB_06	PHMSB_06	PHTSB_06	PSSB_06	PMSB_06	PTSB_06	VHSSB_06
363	6	39	0	0	3264	0.00	0.00	3.06	0	0	9982	0.00
364	6	39	0	0	3300	0.00	0.00	3.33	0	0	11003	0.00
365	6	39	0	0	1879	0.00	0.00	3.30	0	0	6194	0.00
366	6	39	0	0	1265	0.00	0.00	2.96	0	0	3750	0.00
367	6	39	0	0	2826	0.00	0.00	3.28	0	0	9274	0.00
368	6	39	0	0	2355	0.00	0.00	3.16	0	0	7433	0.00
369	6	39	0	0	1329	0.00	0.00	3.63	0	0	4819	0.00
370	6	39	0	0	465	0.00	0.00	3.59	0	0	1670	0.00
371	6	39	0	0	1357	0.00	0.00	2.73	0	0	3705	0.00
372	6	39	0	0	0	0.00	0.00	0.00	0	0	0	0.00
373	6	39	0	0	82	0.00	0.00	3.70	0	0	303	0.00
374	6	39	0	0	0	0.00	0.00	0.00	0	0	0	0.00
379	6	39	0	0	0	0.00	0.00	0.00	0	0	0	0.00



Section A Transportation Evacuation Zones (TEZ) Broward County

SWTEZ	RGN	CNTY	VHMSB_06	VHTSB_06	VSSB_06	VMSB_06	VTSB_06	D_MB_06	PC_MO_06	O_MB_06	PH_MO_06	P_MB_06
363	6	39	0.00	1.83	0	0	5985	0	0.00	0	0.00	0
364	6	39	0.00	1.92	0	0	6320	0	0.00	0	0.00	0
365	6	39	0.00	2.13	0	0	3998	0	0.00	0	0.00	0
366	6	39	0.00	1.65	0	0	2081	145	0.78	113	2.39	270
367	6	39	0.00	1.82	0	0	5146	0	0.00	0	0.00	0
368	6	39	0.00	1.78	0	0	4198	24	0.75	18	2.39	43
369	6	39	0.00	2.05	0	0	2730	0	0.00	0	0.00	0
370	6	39	0.00	2.11	0	0	981	0	0.00	0	0.00	0
371	6	39	0.00	1.68	0	0	2282	0	0.00	0	0.00	0
372	6	39	0.00	0.00	0	0	0	0	0.00	0	0.00	0
373	6	39	0.00	2.37	0	0	194	0	0.00	0	0.00	0
374	6	39	0.00	0.00	0	0	0	521	0.96	502	2.67	1342
379	6	39	0.00	0.00	0	0	0	0	0.00	0	0.00	0

Section A Transportation Evacuation Zones (TEZ) Broward County

SWTEZ	RGN	CNTY	VH_MB_06	V_MB_06	HM_U_06	HM_O_06	HM_OU_06	HM_PH_06	HM_P_06	HM_VH_06	HM_V_06	DSSB_10
363	6	39	0.00	0	0	0.00	0	0.00	0	0.00	0	0
364	6	39	0.00	0	0	0.00	0	0.00	0	0.00	0	0
365	6	39	0.00	0	0	0.00	0	0.00	0	0.00	0	0
366	6	39	1.41	159	0	0.00	0	0.00	0	0.00	0	0
367	6	39	0.00	0	20	0.85	17	1.53	26	1.06	18	0
368	6	39	1.33	24	0	0.00	0	0.00	0	0.00	0	0
369	6	39	0.00	0	0	0.00	0	0.00	0	0.00	0	0
370	6	39	0.00	0	0	0.00	0	0.00	0	0.00	0	0
371	6	39	0.00	0	0	0.00	0	0.00	0	0.00	0	0
372	6	39	0.00	0	0	0.00	0	0.00	0	0.00	0	0
373	6	39	0.00	0	0	0.00	0	0.00	0	0.00	0	0
374	6	39	1.75	877	0	0.00	0	0.00	0	0.00	0	0
379	6	39	0.00	0	0	0.00	0	0.00	0	0.00	0	0

Section A Transportation Evacuation Zones (TEZ) Broward County

SWTEZ	RGN	CNTY	DMSB_10	DTSB_10	PCSSO_10	PCMSO_10	PCTSO_10	ODSSB_10	ODMSB_10	ODTSB_10	PHSSB_10	PHMSB_10
363	6	39	0	3981	0.00	0.00	0.92	0	0	3645	0.00	0.00
364	6	39	0	3489	0.00	0.00	0.94	0	0	3288	0.00	0.00
365	6	39	0	1953	0.00	0.00	0.96	0	0	1871	0.00	0.00
366	6	39	0	1407	0.00	0.00	0.89	0	0	1259	0.00	0.00
367	6	39	0	3007	0.00	0.00	0.93	0	0	2808	0.00	0.00
368	6	39	0	2560	0.00	0.00	0.91	0	0	2340	0.00	0.00
369	6	39	0	1387	0.00	0.00	0.96	0	0	1327	0.00	0.00
370	6	39	0	487	0.00	0.00	0.96	0	0	469	0.00	0.00
371	6	39	0	1476	0.00	0.00	0.93	0	0	1379	0.00	0.00
372	6	39	0	0	0.00	0.00	0.00	0	0	0	0.00	0.00
373	6	39	0	90	0.00	0.00	0.91	0	0	82	0.00	0.00
374	6	39	0	9	0.00	0.00	1.00	0	0	9	0.00	0.00
379	6	39	0	0	0.00	0.00	0.00	0	0	0	0.00	0.00

Section A Transportation Evacuation Zones (TEZ) Broward County

SWTEZ	RGN	CNTY	PHTSB_10	PSSB_10	PMSB_10	PTSB_10	VHSSB_10	VHMSB_10	VHTSB_10	VSSB_10	VMSB_10	VTSB_10	D_MB_10
363	6	39	3.12	0	0	11369	0.00	0.00	1.84	0	0	6694	0
364	6	39	3.38	0	0	11107	0.00	0.00	1.92	0	0	6316	0
365	6	39	3.33	0	0	6226	0.00	0.00	2.13	0	0	3989	0
366	6	39	3.00	0	0	3780	0.00	0.00	1.65	0	0	2074	145
367	6	39	3.31	0	0	9307	0.00	0.00	1.83	0	0	5133	0
368	6	39	3.19	0	0	7467	0.00	0.00	1.79	0	0	4179	24
369	6	39	3.68	0	0	4881	0.00	0.00	2.06	0	0	2733	0
370	6	39	3.63	0	0	1702	0.00	0.00	2.12	0	0	992	0
371	6	39	2.77	0	0	3814	0.00	0.00	1.69	0	0	2324	0
372	6	39	0.00	0	0	0	0.00	0.00	0.00	0	0	0	0
373	6	39	3.70	0	0	303	0.00	0.00	2.37	0	0	194	0
374	6	39	3.00	0	0	27	0.00	0.00	7.56	0	0	68	521
379	6	39	0.00	0	0	0	0.00	0.00	0.00	0	0	0	0

Section A Transportation Evacuation Zones (TEZ) Broward County

SWTEZ	RGN	CNTY	PC_MO_10	O_MB_10	PH_MO_10	P_MB_10	VH_MB_10	V_MB_10	HM_U_10	HM_O_10	HM_OU_10	HM_PH_10
363	6	39	0.00	0	0.00	0	0.00	0	0	0.00	0	0.00
364	6	39	0.00	0	0.00	0	0.00	0	0	0.00	0	0.00
365	6	39	0.00	0	0.00	0	0.00	0	0	0.00	0	0.00
366	6	39	0.72	104	2.40	250	1.40	146	0	0.00	0	0.00
367	6	39	0.00	0	0.00	0	0.00	0	20	0.85	17	1.53
368	6	39	0.67	16	2.44	39	1.31	21	0	0.00	0	0.00
369	6	39	0.00	0	0.00	0	0.00	0	0	0.00	0	0.00
370	6	39	0.00	0	0.00	0	0.00	0	0	0.00	0	0.00
371	6	39	0.00	0	0.00	0	0.00	0	0	0.00	0	0.00
372	6	39	0.00	0	0.00	0	0.00	0	0	0.00	0	0.00
373	6	39	0.00	0	0.00	0	0.00	0	0	0.00	0	0.00
374	6	39	0.89	464	2.67	1241	1.74	807	0	0.00	0	0.00
379	6	39	0.00	0	0.00	0	0.00	0	0	0.00	0	0.00

Section A Transportation Evacuation Zones (TEZ) Broward County

SWTEZ	RGN	CNTY	HM_P_10	HM_VH_10	HM_V_10	DSSB_15	DMSB_15	DTSB_15	PCSSO_15	PCMSO_15	PCTSO_15	ODSSB_15
363	6	39	0	0.00	0	0	0	4152	0.00	0.00	0.93	0
364	6	39	0	0.00	0	0	0	3499	0.00	0.00	0.95	0
365	6	39	0	0.00	0	0	0	1955	0.00	0.00	0.96	0
366	6	39	0	0.00	0	0	0	1442	0.00	0.00	0.90	0
367	6	39	26	1.06	18	0	0	3049	0.00	0.00	0.94	0
368	6	39	0	0.00	0	0	0	2602	0.00	0.00	0.92	0
369	6	39	0	0.00	0	0	0	1389	0.00	0.00	0.96	0
370	6	39	0	0.00	0	0	0	546	0.00	0.00	0.97	0
371	6	39	0	0.00	0	0	0	1683	0.00	0.00	0.95	0
372	6	39	0	0.00	0	0	0	0	0.00	0.00	0.00	0
373	6	39	0	0.00	0	0	0	101	0.00	0.00	0.93	0
374	6	39	0	0.00	0	0	0	47	0.00	0.00	1.00	0
379	6	39	0	0.00	0	0	0	0	0.00	0.00	0.00	0

Section A Transportation Evacuation Zones (TEZ) Broward County

SWTEZ	RGN	CNTY	ODMSB_15	ODTSB_15	PHSSB_15	PHMSB_15	PHTSB_15	PSSB_15	PMSB_15	PTSB_15	VHSSB_15	VHMSB_15
363	6	39	0	3849	0.00	0.00	3.17	0	0	12199	0.00	0.00
364	6	39	0	3312	0.00	0.00	3.41	0	0	11309	0.00	0.00
365	6	39	0	1879	0.00	0.00	3.36	0	0	6315	0.00	0.00
366	6	39	0	1298	0.00	0.00	3.03	0	0	3932	0.00	0.00
367	6	39	0	2862	0.00	0.00	3.35	0	0	9598	0.00	0.00
368	6	39	0	2395	0.00	0.00	3.23	0	0	7739	0.00	0.00
369	6	39	0	1333	0.00	0.00	3.72	0	0	4954	0.00	0.00
370	6	39	0	529	0.00	0.00	3.65	0	0	1929	0.00	0.00
371	6	39	0	1592	0.00	0.00	2.83	0	0	4503	0.00	0.00
372	6	39	0	0	0.00	0.00	0.00	0	0	0	0.00	0.00
373	6	39	0	94	0.00	0.00	3.76	0	0	353	0.00	0.00
374	6	39	0	47	0.00	0.00	2.81	0	0	132	0.00	0.00
379	6	39	0	0	0.00	0.00	0.00	0	0	0	0.00	0.00

Section A Transportation Evacuation Zones (TEZ) Broward County

SWTEZ	RGN	CNTY	VHTSB_15	VSSB_15	VMSB_15	VTSB_15	D_MB_15	PC_MO_15	O_MB_15	PH_MO_15	P_MB_15	VH_MB_15
363	6	39	1.84	0	0	7078	0	0.00	0	0.00	0	0.00
364	6	39	1.93	0	0	6379	0	0.00	0	0.00	0	0.00
365	6	39	2.14	0	0	4013	0	0.00	0	0.00	0	0.00
366	6	39	1.65	0	0	2138	145	0.76	110	2.44	268	1.41
367	6	39	1.83	0	0	5243	0	0.00	0	0.00	0	0.00
368	6	39	1.79	0	0	4280	24	0.71	17	2.47	42	1.29
369	6	39	2.06	0	0	2752	0	0.00	0	0.00	0	0.00
370	6	39	2.12	0	0	1121	0	0.00	0	0.00	0	0.00
371	6	39	1.69	0	0	2693	0	0.00	0	0.00	0	0.00
372	6	39	0.00	0	0	0	0	0.00	0	0.00	0	0.00
373	6	39	2.37	0	0	223	0	0.00	0	0.00	0	0.00
374	6	39	1.79	0	0	84	521	0.94	492	2.75	1354	1.76
379	6	39	0.00	0	0	0	0	0.00	0	0.00	0	0.00



Section A Transportation Evacuation Zones (TEZ) Broward County

SWTEZ	RGN	CNTY	V_MB_15	HM_U_15	HM_O_15	HM_OU_15	HM_PH_15	HM_P_15	HM_VH_15	HM_V_15	D_UNIV	SPEC_GEN
363	6	39	0	0	0.00	0	0.00	0	0.00	0	0	0
364	6	39	0	0	0.00	0	0.00	0	0.00	0	0	0
365	6	39	0	0	0.00	0	0.00	0	0.00	0	0	0
366	6	39	155	0	0.00	0	0.00	0	0.00	0	0	0
367	6	39	0	20	0.85	17	1.53	26	1.06	18	0	0
368	6	39	22	0	0.00	0	0.00	0	0.00	0	0	0
369	6	39	0	0	0.00	0	0.00	0	0.00	0	0	0
370	6	39	0	0	0.00	0	0.00	0	0.00	0	0	0
371	6	39	0	0	0.00	0	0.00	0	0.00	0	0	0
372	6	39	0	0	0.00	0	0.00	0	0.00	0	0	0
373	6	39	0	0	0.00	0	0.00	0	0.00	0	0	0
374	6	39	865	0	0.00	0	0.00	0	0.00	0	0	0
379	6	39	0	0	0.00	0	0.00	0	0.00	0	0	0

Section A Transportation Evacuation Zones (TEZ) Broward County

SWTEZ	RGN	CNTY	ZIND	EAZ_1	EAZ_2	EAZ_3	EAZ_4	EAZ_5	EAZ_6	EAZ_7	EAZ_8	EAZ_9	EAZ_10	EAZ_11	AREA
363	6	39	843	292	818	685	806	634	170	830	606	170	571	539	2284975.671220
364	6	39	843	292	818	685	806	634	170	830	606	170	571	539	2783187.503110
365	6	39	843	292	818	685	806	634	170	830	606	170	571	539	4823263.048860
366	6	39	842	292	818	684	806	634	205	829	606	205	571	539	1727250.464780
367	6	39	842	292	818	684	806	634	205	829	606	205	571	539	2822441.374930
368	6	39	842	292	818	684	806	634	205	829	606	205	571	539	2838744.141470
369	6	39	843	292	818	685	806	634	170	830	606	170	571	539	1873167.657470
370	6	39	843	292	818	685	806	634	170	830	606	170	571	539	1713452.059860
371	6	39	843	292	818	685	806	634	169	830	606	169	571	539	1723296.194350
372	6	39	843	292	818	685	806	634	169	830	606	169	571	539	1736473.030470
373	6	39	843	292	818	685	806	634	168	830	606	168	571	539	2997008.570830
374	6	39	843	292	818	685	806	634	168	830	606	168	571	539	2469860.435130
379	6	39	785	292	818	627	806	634	163	772	606	163	571	539	2065138643.410000

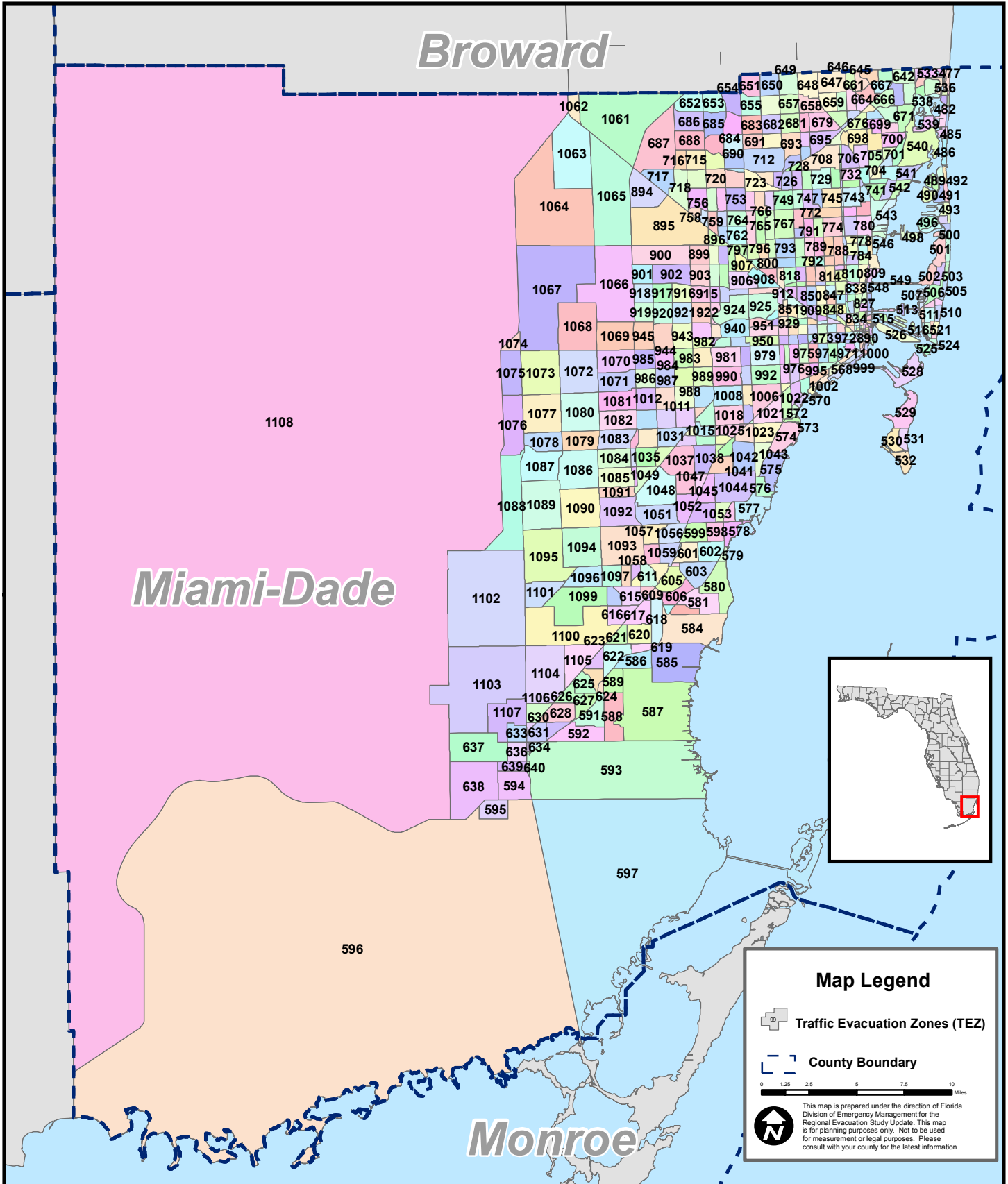
Section A Transportation Evacuation Zones (TEZ) Broward County

<b>SWTEZ</b>	<b>RGN</b>	<b>CNTY</b>	<b>Shape_Leng</b>	<b>Shape_Area</b>
363	6	39	6050.222066	2284975.671220
364	6	39	7067.658490	2783187.503110
365	6	39	9645.100622	4823263.048860
366	6	39	6186.557272	1727250.464780
367	6	39	6981.691368	2822441.374930
368	6	39	7194.544941	2838744.141470
369	6	39	5609.198697	1873167.657470
370	6	39	5329.078087	1713452.059860
371	6	39	5347.273019	1723296.194350
372	6	39	5335.865298	1736473.030470
373	6	39	8615.242770	2997008.570830
374	6	39	6291.431751	2469860.435130
379	6	39	201822.483754	2065138643.410000



# Figure A-5

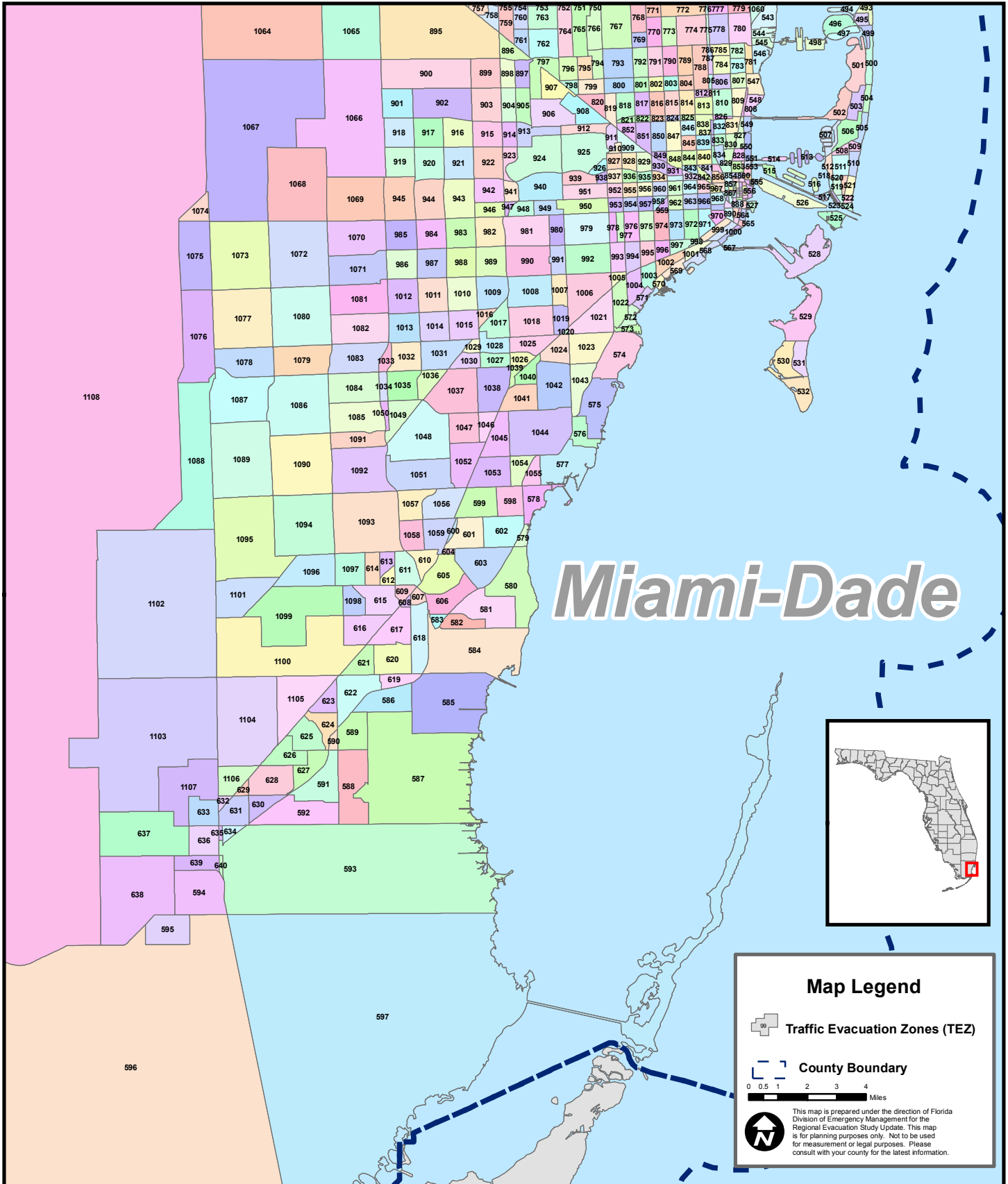
## Miami-Dade County Model Zone System





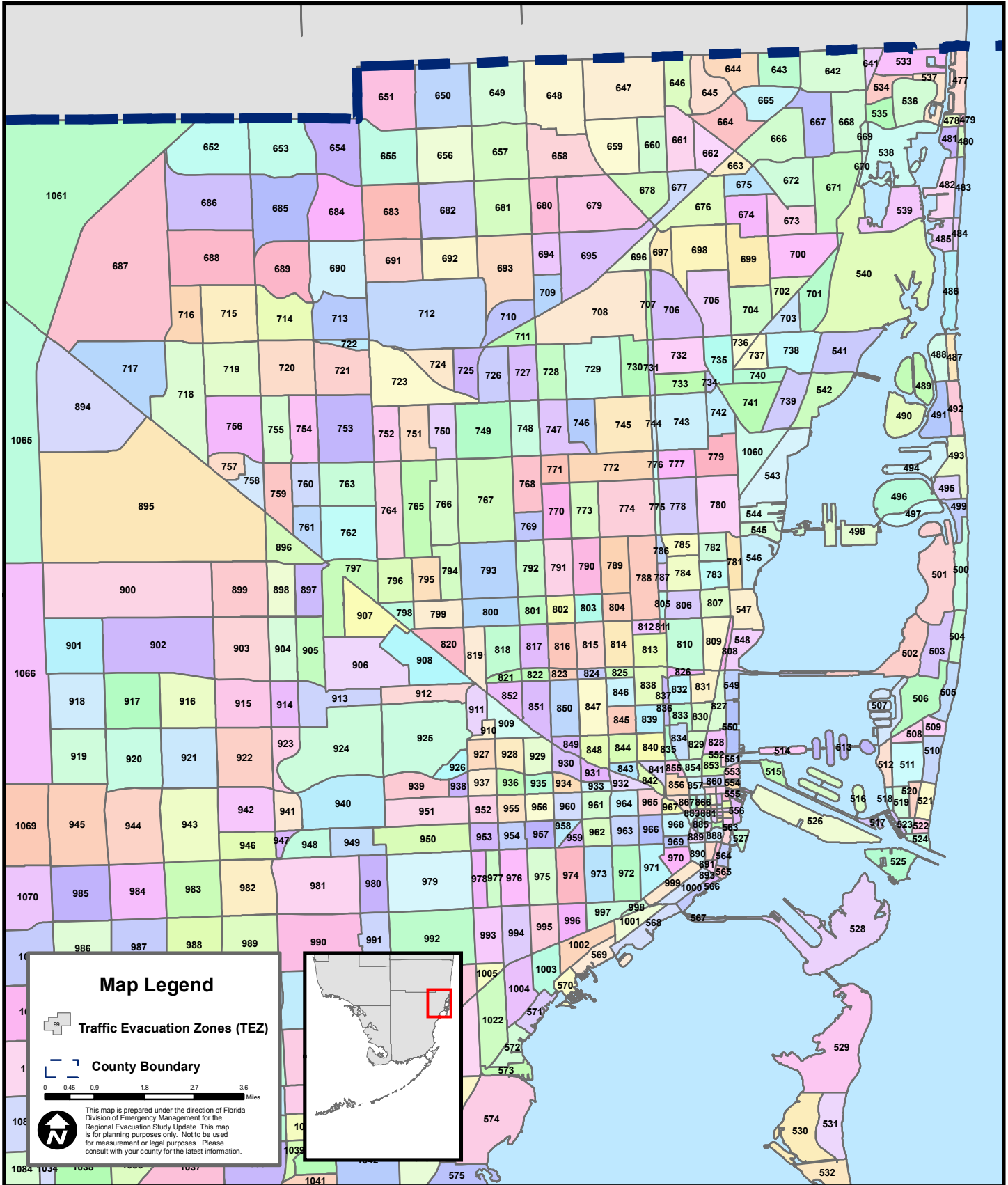
# Figure A-6

## Miami-Dade County Model Zone System





# Figure A-7 Miami-Dade County Model Zone System





# Figure A-8

## Miami-Dade County Model Zone System



Sources: South Florida Regional Planning Council, Wilbur Smith Associates

Map Printed: August, 2010

Section A Transportation Evacuation Zones (TEZ) Miami-Dade County

SWTEZ	RGN	CNTY	STORM	PCAT1	PCAT2	PCAT3	PCAT4	PCAT5	PCAT6	DSSB_06	DMSB_06	DTSB_06	PCSSO_06	PCMSO_06	PCTSO_06
884	6	40	0	0	0	0	0	82	18	0	0	0	0.00	0.00	0.00
885	6	40	0	0	0	0	0	96	4	0	0	0	0.00	0.00	0.00
886	6	40	0	0	0	0	0	89	11	0	0	0	0.00	0.00	0.00
887	6	40	0	0	0	0	0	80	20	0	0	0	0.00	0.00	0.00
792	6	40	0	0	0	0	0	0	100	0	0	687	0.00	0.00	0.90
793	6	40	0	0	0	0	0	0	100	0	0	1248	0.00	0.00	0.94
794	6	40	0	0	0	0	0	0	100	0	0	1515	0.00	0.00	0.99
795	6	40	0	0	0	0	0	0	100	0	0	1423	0.00	0.00	0.96
984	6	40	0	0	0	0	0	0	100	0	0	3630	0.00	0.00	0.97
985	6	40	0	0	0	0	0	0	100	0	0	28	0.00	0.00	0.75
986	6	40	0	0	0	0	0	0	100	0	0	2320	0.00	0.00	0.97
987	6	40	0	0	0	0	0	0	100	0	0	2636	0.00	0.00	0.98
477	6	40	0	100	0	0	0	0	0	0	0	368	0.00	0.00	0.86
478	6	40	0	100	0	0	0	0	0	0	0	2260	0.00	0.00	0.59
479	6	40	0	100	0	0	0	0	0	0	0	248	0.00	0.00	0.59
480	6	40	0	100	0	0	0	0	0	0	0	13	0.00	0.00	1.00
481	6	40	0	100	0	0	0	0	0	0	0	285	0.00	0.00	0.87
482	6	40	0	100	0	0	0	0	0	0	0	7135	0.00	0.00	0.59
483	6	40	0	100	0	0	0	0	0	0	0	797	0.00	0.00	0.65
484	6	40	0	100	0	0	0	0	0	0	0	405	0.00	0.00	0.87
485	6	40	0	100	0	0	0	0	0	0	0	2687	0.00	0.00	0.58
486	6	40	0	100	0	0	0	0	0	0	0	1	0.00	0.00	1.00
487	6	40	0	100	0	0	0	0	0	0	0	2277	0.00	0.00	0.73
488	6	40	0	100	0	0	0	0	0	0	0	714	0.00	0.00	0.63
489	6	40	0	100	0	0	0	0	0	0	0	3325	0.00	0.00	0.96
490	6	40	0	100	0	0	0	0	0	0	0	28	0.00	0.00	0.43
491	6	40	0	100	0	0	0	0	0	0	0	1005	0.00	0.00	0.41
492	6	40	0	100	0	0	0	0	0	0	0	3022	0.00	0.00	0.59
493	6	40	0	100	0	0	0	0	0	0	0	4249	0.00	0.00	0.81
494	6	40	0	100	0	0	0	0	0	0	0	2000	0.00	0.00	0.83
495	6	40	0	100	0	0	0	0	0	0	0	2863	0.00	0.00	0.84
496	6	40	0	100	0	0	0	0	0	0	0	2973	0.00	0.00	0.73
497	6	40	0	100	0	0	0	0	0	0	0	2520	0.00	0.00	0.86
498	6	40	0	100	0	0	0	0	0	0	0	3888	0.00	0.00	0.86
499	6	40	0	100	0	0	0	0	0	0	0	2576	0.00	0.00	0.72
500	6	40	0	100	0	0	0	0	0	0	0	7106	0.00	0.00	0.82
501	6	40	0	100	0	0	0	0	0	0	0	1364	0.00	0.00	0.84
502	6	40	0	100	0	0	0	0	0	0	0	1086	0.00	0.00	0.91
503	6	40	0	100	0	0	0	0	0	0	0	1560	0.00	0.00	0.87
504	6	40	0	100	0	0	0	0	0	0	0	2694	0.00	0.00	0.61
505	6	40	0	100	0	0	0	0	0	0	0	4035	0.00	0.00	0.79
506	6	40	0	100	0	0	0	0	0	0	0	1461	0.00	0.00	0.86
507	6	40	0	100	0	0	0	0	0	0	0	2181	0.00	0.00	0.85
508	6	40	0	100	0	0	0	0	0	0	0	548	0.00	0.00	0.84
509	6	40	0	100	0	0	0	0	0	0	0	1731	0.00	0.00	0.69
510	6	40	0	100	0	0	0	0	0	0	0	2133	0.00	0.00	0.58
511	6	40	0	100	0	0	0	0	0	0	0	5897	0.00	0.00	0.84
512	6	40	0	100	0	0	0	0	0	0	0	6327	0.00	0.00	0.84
513	6	40	0	100	0	0	0	0	0	0	0	1915	0.00	0.00	0.77
514	6	40	0	100	0	0	0	0	0	0	0	438	0.00	0.00	0.75
515	6	40	0	100	0	0	0	0	0	0	0	0	0.00	0.00	0.00
516	6	40	0	100	0	0	0	0	0	0	0	416	0.00	0.00	0.80
517	6	40	0	100	0	0	0	0	0	0	0	26	0.00	0.00	1.00
518	6	40	0	100	0	0	0	0	0	0	0	1665	0.00	0.00	0.82
519	6	40	0	100	0	0	0	0	0	0	0	2730	0.00	0.00	0.86
520	6	40	0	100	0	0	0	0	0	0	0	2960	0.00	0.00	0.70
521	6	40	0	100	0	0	0	0	0	0	0	2067	0.00	0.00	0.69
522	6	40	0	100	0	0	0	0	0	0	0	699	0.00	0.00	0.55
523	6	40	0	100	0	0	0	0	0	0	0	859	0.00	0.00	0.54
524	6	40	0	100	0	0	0	0	0	0	0	1186	0.00	0.00	0.56
525	6	40	0	100	0	0	0	0	0	0	0	768	0.00	0.00	0.55



Section A Transportation Evacuation Zones (TEZ) Miami-Dade County

SWTEZ	RGN	CNTY	ODSSB_06	ODMSB_06	ODTSB_06	PHSSB_06	PHMSB_06	PHTSB_06	PSSB_06	PMSB_06	PTSB_06	VHSSB_06
884	6	40	0	0	0	0.00	0.00	0.00	0	0	0	0.00
885	6	40	0	0	0	0.00	0.00	0.00	0	0	0	0.00
886	6	40	0	0	0	0.00	0.00	0.00	0	0	0	0.00
887	6	40	0	0	0	0.00	0.00	0.00	0	0	0	0.00
792	6	40	0	0	618	0.00	0.00	2.94	0	0	1818	0.00
793	6	40	0	0	1170	0.00	0.00	3.03	0	0	3549	0.00
794	6	40	0	0	1497	0.00	0.00	3.06	0	0	4585	0.00
795	6	40	0	0	1368	0.00	0.00	3.21	0	0	4395	0.00
984	6	40	0	0	3515	0.00	0.00	3.10	0	0	10902	0.00
985	6	40	0	0	21	0.00	0.00	2.29	0	0	48	0.00
986	6	40	0	0	2244	0.00	0.00	3.19	0	0	7157	0.00
987	6	40	0	0	2571	0.00	0.00	3.04	0	0	7813	0.00
477	6	40	0	0	315	0.00	0.00	2.66	0	0	837	0.00
478	6	40	0	0	1334	0.00	0.00	2.10	0	0	2795	0.00
479	6	40	0	0	146	0.00	0.00	2.03	0	0	296	0.00
480	6	40	0	0	13	0.00	0.00	2.77	0	0	36	0.00
481	6	40	0	0	248	0.00	0.00	2.10	0	0	520	0.00
482	6	40	0	0	4218	0.00	0.00	2.10	0	0	8867	0.00
483	6	40	0	0	521	0.00	0.00	2.03	0	0	1059	0.00
484	6	40	0	0	354	0.00	0.00	1.89	0	0	670	0.00
485	6	40	0	0	1567	0.00	0.00	1.92	0	0	3001	0.00
486	6	40	0	0	1	0.00	0.00	2.00	0	0	2	0.00
487	6	40	0	0	1673	0.00	0.00	1.50	0	0	2515	0.00
488	6	40	0	0	447	0.00	0.00	1.76	0	0	787	0.00
489	6	40	0	0	3178	0.00	0.00	1.72	0	0	5464	0.00
490	6	40	0	0	12	0.00	0.00	1.58	0	0	19	0.00
491	6	40	0	0	417	0.00	0.00	1.83	0	0	765	0.00
492	6	40	0	0	1796	0.00	0.00	1.63	0	0	2936	0.00
493	6	40	0	0	3450	0.00	0.00	1.67	0	0	5774	0.00
494	6	40	0	0	1654	0.00	0.00	1.96	0	0	3244	0.00
495	6	40	0	0	2401	0.00	0.00	1.72	0	0	4135	0.00
496	6	40	0	0	2160	0.00	0.00	1.89	0	0	4080	0.00
497	6	40	0	0	2167	0.00	0.00	1.79	0	0	3875	0.00
498	6	40	0	0	3328	0.00	0.00	1.74	0	0	5788	0.00
499	6	40	0	0	1852	0.00	0.00	1.61	0	0	2976	0.00
500	6	40	0	0	5819	0.00	0.00	1.55	0	0	9013	0.00
501	6	40	0	0	1140	0.00	0.00	1.96	0	0	2235	0.00
502	6	40	0	0	992	0.00	0.00	1.87	0	0	1858	0.00
503	6	40	0	0	1359	0.00	0.00	1.78	0	0	2418	0.00
504	6	40	0	0	1638	0.00	0.00	1.66	0	0	2723	0.00
505	6	40	0	0	3177	0.00	0.00	1.54	0	0	4894	0.00
506	6	40	0	0	1250	0.00	0.00	1.75	0	0	2191	0.00
507	6	40	0	0	1858	0.00	0.00	1.75	0	0	3254	0.00
508	6	40	0	0	459	0.00	0.00	1.55	0	0	712	0.00
509	6	40	0	0	1198	0.00	0.00	1.53	0	0	1832	0.00
510	6	40	0	0	1238	0.00	0.00	1.48	0	0	1836	0.00
511	6	40	0	0	4979	0.00	0.00	1.52	0	0	7567	0.00
512	6	40	0	0	5336	0.00	0.00	1.52	0	0	8137	0.00
513	6	40	0	0	1473	0.00	0.00	1.55	0	0	2283	0.00
514	6	40	0	0	327	0.00	0.00	1.93	0	0	631	0.00
515	6	40	0	0	0	0.00	0.00	0.00	0	0	0	0.00
516	6	40	0	0	331	0.00	0.00	1.77	0	0	585	0.00
517	6	40	0	0	26	0.00	0.00	2.77	0	0	72	0.00
518	6	40	0	0	1368	0.00	0.00	1.53	0	0	2092	0.00
519	6	40	0	0	2356	0.00	0.00	1.56	0	0	3671	0.00
520	6	40	0	0	2079	0.00	0.00	1.51	0	0	3129	0.00
521	6	40	0	0	1427	0.00	0.00	1.47	0	0	2091	0.00
522	6	40	0	0	385	0.00	0.00	1.50	0	0	579	0.00
523	6	40	0	0	467	0.00	0.00	1.52	0	0	712	0.00
524	6	40	0	0	661	0.00	0.00	1.46	0	0	962	0.00
525	6	40	0	0	421	0.00	0.00	1.70	0	0	717	0.00

Section A Transportation Evacuation Zones (TEZ) Miami-Dade County

SWTEZ	RGN	CNTY	VHMSB_06	VHTSB_06	VSSB_06	VMSB_06	VTSB_06	D_MB_06	PC_MO_06	O_MB_06	PH_MO_06	P_MB_06
884	6	40	0.00	0.00	0	0	0	0	0.00	0	0.00	0
885	6	40	0.00	0.00	0	0	0	0	0.00	0	0.00	0
886	6	40	0.00	0.00	0	0	0	0	0.00	0	0.00	0
887	6	40	0.00	0.00	0	0	0	0	0.00	0	0.00	0
792	6	40	0.00	1.43	0	0	881	258	0.86	223	3.09	688
793	6	40	0.00	1.42	0	0	1660	152	0.84	127	3.06	389
794	6	40	0.00	1.41	0	0	2113	0	0.00	0	0.00	0
795	6	40	0.00	1.46	0	0	1994	0	0.00	0	0.00	0
984	6	40	0.00	1.95	0	0	6851	0	0.00	0	0.00	0
985	6	40	0.00	0.00	0	0	0	0	0.00	0	0.00	0
986	6	40	0.00	1.99	0	0	4461	0	0.00	0	0.00	0
987	6	40	0.00	1.92	0	0	4942	0	0.00	0	0.00	0
477	6	40	0.00	1.86	0	0	587	0	0.00	0	0.00	0
478	6	40	0.00	1.58	0	0	2110	0	0.00	0	0.00	0
479	6	40	0.00	1.53	0	0	224	0	0.00	0	0.00	0
480	6	40	0.00	0.00	0	0	0	0	0.00	0	0.00	0
481	6	40	0.00	1.58	0	0	393	0	0.00	0	0.00	0
482	6	40	0.00	1.59	0	0	6689	0	0.00	0	0.00	0
483	6	40	0.00	1.55	0	0	807	0	0.00	0	0.00	0
484	6	40	0.00	1.28	0	0	452	0	0.00	0	0.00	0
485	6	40	0.00	1.29	0	0	2015	0	0.00	0	0.00	0
486	6	40	0.00	0.00	0	0	0	0	0.00	0	0.00	0
487	6	40	0.00	1.25	0	0	2093	0	0.00	0	0.00	0
488	6	40	0.00	1.37	0	0	614	0	0.00	0	0.00	0
489	6	40	0.00	1.36	0	0	4316	0	0.00	0	0.00	0
490	6	40	0.00	1.33	0	0	16	0	0.00	0	0.00	0
491	6	40	0.00	1.41	0	0	590	0	0.00	0	0.00	0
492	6	40	0.00	1.32	0	0	2365	0	0.00	0	0.00	0
493	6	40	0.00	1.33	0	0	4605	0	0.00	0	0.00	0
494	6	40	0.00	1.48	0	0	2444	0	0.00	0	0.00	0
495	6	40	0.00	1.36	0	0	3263	0	0.00	0	0.00	0
496	6	40	0.00	1.44	0	0	3115	0	0.00	0	0.00	0
497	6	40	0.00	1.39	0	0	3017	0	0.00	0	0.00	0
498	6	40	0.00	1.37	0	0	4552	0	0.00	0	0.00	0
499	6	40	0.00	1.30	0	0	2412	0	0.00	0	0.00	0
500	6	40	0.00	1.27	0	0	7408	0	0.00	0	0.00	0
501	6	40	0.00	1.48	0	0	1686	0	0.00	0	0.00	0
502	6	40	0.00	1.43	0	0	1423	0	0.00	0	0.00	0
503	6	40	0.00	1.39	0	0	1885	0	0.00	0	0.00	0
504	6	40	0.00	1.33	0	0	2178	0	0.00	0	0.00	0
505	6	40	0.00	1.27	0	0	4032	0	0.00	0	0.00	0
506	6	40	0.00	1.38	0	0	1719	0	0.00	0	0.00	0
507	6	40	0.00	1.37	0	0	2552	0	0.00	0	0.00	0
508	6	40	0.00	1.27	0	0	585	0	0.00	0	0.00	0
509	6	40	0.00	1.26	0	0	1514	0	0.00	0	0.00	0
510	6	40	0.00	1.24	0	0	1535	0	0.00	0	0.00	0
511	6	40	0.00	1.26	0	0	6267	0	0.00	0	0.00	0
512	6	40	0.00	1.26	0	0	6733	0	0.00	0	0.00	0
513	6	40	0.00	1.27	0	0	1877	0	0.00	0	0.00	0
514	6	40	0.00	1.31	0	0	427	0	0.00	0	0.00	0
515	6	40	0.00	0.00	0	0	0	0	0.00	0	0.00	0
516	6	40	0.00	1.38	0	0	457	0	0.00	0	0.00	0
517	6	40	0.00	0.00	0	0	0	0	0.00	0	0.00	0
518	6	40	0.00	1.26	0	0	1730	0	0.00	0	0.00	0
519	6	40	0.00	1.28	0	0	3010	0	0.00	0	0.00	0
520	6	40	0.00	1.25	0	0	2602	0	0.00	0	0.00	0
521	6	40	0.00	1.23	0	0	1756	0	0.00	0	0.00	0
522	6	40	0.00	1.25	0	0	480	0	0.00	0	0.00	0
523	6	40	0.00	1.25	0	0	586	0	0.00	0	0.00	0
524	6	40	0.00	1.23	0	0	811	0	0.00	0	0.00	0
525	6	40	0.00	1.35	0	0	568	0	0.00	0	0.00	0

Section A Transportation Evacuation Zones (TEZ) Miami-Dade County

SWTEZ	RGN	CNTY	VH_MB_06	V_MB_06	HM_U_06	HM_O_06	HM_OU_06	HM_PH_06	HM_P_06	HM_VH_06	HM_V_06	DSSB_10
884	6	40	0.00	0	0	0.00	0	0.00	0	0.00	0	0
885	6	40	0.00	0	0	0.00	0	0.00	0	0.00	0	0
886	6	40	0.00	0	0	0.00	0	0.00	0	0.00	0	0
887	6	40	0.00	0	764	0.75	573	1.46	837	1.05	602	0
792	6	40	1.47	327	48	0.75	36	1.47	53	1.06	38	0
793	6	40	1.46	185	16	0.75	12	1.50	18	1.08	13	0
794	6	40	0.00	0	0	0.00	0	0.00	0	0.00	0	0
795	6	40	0.00	0	32	0.75	24	1.46	35	1.04	25	0
984	6	40	0.00	0	0	0.00	0	0.00	0	0.00	0	0
985	6	40	0.00	0	0	0.00	0	0.00	0	0.00	0	0
986	6	40	0.00	0	132	0.75	99	1.46	145	1.05	104	0
987	6	40	0.00	0	0	0.00	0	0.00	0	0.00	0	0
477	6	40	0.00	0	0	0.00	0	0.00	0	0.00	0	0
478	6	40	0.00	0	0	0.00	0	0.00	0	0.00	0	0
479	6	40	0.00	0	0	0.00	0	0.00	0	0.00	0	0
480	6	40	0.00	0	385	0.75	289	1.46	422	1.05	303	0
481	6	40	0.00	0	0	0.00	0	0.00	0	0.00	0	0
482	6	40	0.00	0	0	0.00	0	0.00	0	0.00	0	0
483	6	40	0.00	0	1259	0.75	945	1.46	1380	1.05	992	0
484	6	40	0.00	0	42	0.76	32	1.47	47	1.06	34	0
485	6	40	0.00	0	0	0.00	0	0.00	0	0.00	0	0
486	6	40	0.00	0	0	0.00	0	0.00	0	0.00	0	0
487	6	40	0.00	0	259	0.75	194	1.46	283	1.05	204	0
488	6	40	0.00	0	24	0.75	18	1.44	26	1.06	19	0
489	6	40	0.00	0	0	0.00	0	0.00	0	0.00	0	0
490	6	40	0.00	0	0	0.00	0	0.00	0	0.00	0	0
491	6	40	0.00	0	0	0.00	0	0.00	0	0.00	0	0
492	6	40	0.00	0	173	0.75	130	1.46	190	1.05	137	0
493	6	40	0.00	0	505	0.75	379	1.46	553	1.05	398	0
494	6	40	0.00	0	8	0.75	6	1.50	9	1.00	6	0
495	6	40	0.00	0	22	0.77	17	1.47	25	1.06	18	0
496	6	40	0.00	0	71	0.75	53	1.45	77	1.06	56	0
497	6	40	0.00	0	0	0.00	0	0.00	0	0.00	0	0
498	6	40	0.00	0	113	0.75	85	1.46	124	1.05	89	0
499	6	40	0.00	0	495	0.75	371	1.46	542	1.05	390	0
500	6	40	0.00	0	1317	0.75	988	1.46	1442	1.05	1037	0
501	6	40	0.00	0	0	0.00	0	0.00	0	0.00	0	0
502	6	40	0.00	0	6	0.83	5	1.40	7	1.00	5	0
503	6	40	0.00	0	17	0.76	13	1.46	19	1.08	14	0
504	6	40	0.00	0	2428	0.75	1821	1.46	2659	1.05	1913	0
505	6	40	0.00	0	1505	0.75	1129	1.46	1648	1.05	1186	0
506	6	40	0.00	0	7	0.71	5	1.40	7	1.00	5	0
507	6	40	0.00	0	0	0.00	0	0.00	0	0.00	0	0
508	6	40	0.00	0	0	0.00	0	0.00	0	0.00	0	0
509	6	40	0.00	0	1544	0.75	1158	1.46	1691	1.05	1216	0
510	6	40	0.00	0	4923	0.75	3692	1.46	5391	1.05	3876	0
511	6	40	0.00	0	230	0.75	173	1.46	252	1.05	182	0
512	6	40	0.00	0	429	0.75	322	1.46	470	1.05	338	0
513	6	40	0.00	0	105	0.75	79	1.46	115	1.05	83	0
514	6	40	0.00	0	0	0.00	0	0.00	0	0.00	0	0
515	6	40	0.00	0	0	0.00	0	0.00	0	0.00	0	0
516	6	40	0.00	0	0	0.00	0	0.00	0	0.00	0	0
517	6	40	0.00	0	0	0.00	0	0.00	0	0.00	0	0
518	6	40	0.00	0	0	0.00	0	0.00	0	0.00	0	0
519	6	40	0.00	0	9	0.78	7	1.43	10	1.00	7	0
520	6	40	0.00	0	216	0.75	162	1.46	236	1.05	170	0
521	6	40	0.00	0	1587	0.75	1191	1.46	1739	1.05	1251	0
522	6	40	0.00	0	426	0.75	320	1.46	467	1.05	336	0
523	6	40	0.00	0	0	0.00	0	0.00	0	0.00	0	0
524	6	40	0.00	0	0	0.00	0	0.00	0	0.00	0	0
525	6	40	0.00	0	6	0.83	5	1.40	7	1.00	5	0

Section A Transportation Evacuation Zones (TEZ) Miami-Dade County

SWTEZ	RGN	CNTY	DMSB_10	DTSB_10	PCSSO_10	PCMSO_10	PCTSO_10	ODSSB_10	ODMSB_10	ODTSB_10	PHSSB_10	PHMSB_10
884	6	40	0	0	0.00	0.00	0.00	0	0	0	0.00	0.00
885	6	40	0	0	0.00	0.00	0.00	0	0	0	0.00	0.00
886	6	40	0	0	0.00	0.00	0.00	0	0	0	0.00	0.00
887	6	40	0	0	0.00	0.00	0.00	0	0	0	0.00	0.00
792	6	40	0	760	0.00	0.00	0.90	0	0	683	0.00	0.00
793	6	40	0	1320	0.00	0.00	0.94	0	0	1238	0.00	0.00
794	6	40	0	1590	0.00	0.00	0.99	0	0	1572	0.00	0.00
795	6	40	0	1496	0.00	0.00	0.96	0	0	1439	0.00	0.00
984	6	40	0	3668	0.00	0.00	0.97	0	0	3552	0.00	0.00
985	6	40	0	143	0.00	0.00	0.71	0	0	101	0.00	0.00
986	6	40	0	2392	0.00	0.00	0.97	0	0	2314	0.00	0.00
987	6	40	0	2680	0.00	0.00	0.98	0	0	2614	0.00	0.00
477	6	40	0	368	0.00	0.00	0.86	0	0	315	0.00	0.00
478	6	40	0	2241	0.00	0.00	0.59	0	0	1323	0.00	0.00
479	6	40	0	237	0.00	0.00	0.59	0	0	140	0.00	0.00
480	6	40	0	64	0.00	0.00	0.98	0	0	63	0.00	0.00
481	6	40	0	336	0.00	0.00	0.87	0	0	293	0.00	0.00
482	6	40	0	7040	0.00	0.00	0.59	0	0	4170	0.00	0.00
483	6	40	0	892	0.00	0.00	0.65	0	0	580	0.00	0.00
484	6	40	0	468	0.00	0.00	0.87	0	0	409	0.00	0.00
485	6	40	0	2859	0.00	0.00	0.58	0	0	1667	0.00	0.00
486	6	40	0	6	0.00	0.00	0.67	0	0	4	0.00	0.00
487	6	40	0	2220	0.00	0.00	0.73	0	0	1631	0.00	0.00
488	6	40	0	687	0.00	0.00	0.63	0	0	430	0.00	0.00
489	6	40	0	3192	0.00	0.00	0.96	0	0	3051	0.00	0.00
490	6	40	0	28	0.00	0.00	0.43	0	0	12	0.00	0.00
491	6	40	0	1082	0.00	0.00	0.41	0	0	449	0.00	0.00
492	6	40	0	2874	0.00	0.00	0.59	0	0	1708	0.00	0.00
493	6	40	0	4126	0.00	0.00	0.81	0	0	3350	0.00	0.00
494	6	40	0	1977	0.00	0.00	0.83	0	0	1635	0.00	0.00
495	6	40	0	2791	0.00	0.00	0.84	0	0	2341	0.00	0.00
496	6	40	0	3040	0.00	0.00	0.73	0	0	2209	0.00	0.00
497	6	40	0	2544	0.00	0.00	0.86	0	0	2188	0.00	0.00
498	6	40	0	3856	0.00	0.00	0.86	0	0	3301	0.00	0.00
499	6	40	0	2583	0.00	0.00	0.72	0	0	1857	0.00	0.00
500	6	40	0	6289	0.00	0.00	0.82	0	0	5150	0.00	0.00
501	6	40	0	1381	0.00	0.00	0.84	0	0	1154	0.00	0.00
502	6	40	0	1092	0.00	0.00	0.91	0	0	997	0.00	0.00
503	6	40	0	1503	0.00	0.00	0.87	0	0	1310	0.00	0.00
504	6	40	0	2478	0.00	0.00	0.61	0	0	1507	0.00	0.00
505	6	40	0	3824	0.00	0.00	0.79	0	0	3010	0.00	0.00
506	6	40	0	1426	0.00	0.00	0.86	0	0	1220	0.00	0.00
507	6	40	0	1944	0.00	0.00	0.85	0	0	1656	0.00	0.00
508	6	40	0	532	0.00	0.00	0.84	0	0	446	0.00	0.00
509	6	40	0	1736	0.00	0.00	0.69	0	0	1202	0.00	0.00
510	6	40	0	2136	0.00	0.00	0.58	0	0	1244	0.00	0.00
511	6	40	0	5776	0.00	0.00	0.84	0	0	4876	0.00	0.00
512	6	40	0	5969	0.00	0.00	0.84	0	0	5033	0.00	0.00
513	6	40	0	1823	0.00	0.00	0.77	0	0	1402	0.00	0.00
514	6	40	0	479	0.00	0.00	0.75	0	0	357	0.00	0.00
515	6	40	0	0	0.00	0.00	0.00	0	0	0	0.00	0.00
516	6	40	0	414	0.00	0.00	0.79	0	0	329	0.00	0.00
517	6	40	0	130	0.00	0.00	0.98	0	0	128	0.00	0.00
518	6	40	0	1679	0.00	0.00	0.82	0	0	1379	0.00	0.00
519	6	40	0	2673	0.00	0.00	0.86	0	0	2307	0.00	0.00
520	6	40	0	2895	0.00	0.00	0.70	0	0	2032	0.00	0.00
521	6	40	0	2034	0.00	0.00	0.69	0	0	1401	0.00	0.00
522	6	40	0	748	0.00	0.00	0.55	0	0	412	0.00	0.00
523	6	40	0	813	0.00	0.00	0.54	0	0	442	0.00	0.00
524	6	40	0	1261	0.00	0.00	0.56	0	0	703	0.00	0.00
525	6	40	0	735	0.00	0.00	0.55	0	0	403	0.00	0.00

Section A Transportation Evacuation Zones (TEZ) Miami-Dade County

SWTEZ	RGN	CNTY	PHTSB_10	PSSB_10	PMSB_10	PTSB_10	VHSSB_10	VHMSB_10	VHTSB_10	VSSB_10	VMSB_10	VTSB_10	D_MB_10
884	6	40	0.00	0	0	0	0.00	0.00	0.00	0	0	0	0
885	6	40	0.00	0	0	0	0.00	0.00	0.00	0	0	0	0
886	6	40	0.00	0	0	0	0.00	0.00	0.00	0	0	0	0
887	6	40	0.00	0	0	0	0.00	0.00	0.00	0	0	0	0
792	6	40	2.91	0	0	1988	0.00	0.00	1.42	0	0	973	258
793	6	40	2.98	0	0	3695	0.00	0.00	1.42	0	0	1756	152
794	6	40	3.01	0	0	4725	0.00	0.00	1.41	0	0	2220	0
795	6	40	3.15	0	0	4538	0.00	0.00	1.46	0	0	2097	0
984	6	40	3.06	0	0	10883	0.00	0.00	1.95	0	0	6923	0
985	6	40	2.37	0	0	239	0.00	0.00	0.00	0	0	0	0
986	6	40	3.15	0	0	7293	0.00	0.00	1.99	0	0	4600	0
987	6	40	3.00	0	0	7850	0.00	0.00	1.92	0	0	5024	0
477	6	40	2.72	0	0	858	0.00	0.00	1.86	0	0	587	0
478	6	40	2.15	0	0	2838	0.00	0.00	1.58	0	0	2093	0
479	6	40	2.09	0	0	292	0.00	0.00	1.54	0	0	215	0
480	6	40	2.89	0	0	182	0.00	0.00	0.00	0	0	0	0
481	6	40	2.15	0	0	630	0.00	0.00	1.58	0	0	464	0
482	6	40	2.16	0	0	8987	0.00	0.00	1.59	0	0	6617	0
483	6	40	2.08	0	0	1208	0.00	0.00	1.55	0	0	899	0
484	6	40	1.94	0	0	792	0.00	0.00	1.28	0	0	523	0
485	6	40	1.96	0	0	3269	0.00	0.00	1.29	0	0	2143	0
486	6	40	2.25	0	0	9	0.00	0.00	0.00	0	0	0	0
487	6	40	1.58	0	0	2581	0.00	0.00	1.25	0	0	2041	0
488	6	40	1.85	0	0	797	0.00	0.00	1.37	0	0	590	0
489	6	40	1.81	0	0	5525	0.00	0.00	1.36	0	0	4144	0
490	6	40	1.75	0	0	21	0.00	0.00	1.33	0	0	16	0
491	6	40	1.93	0	0	868	0.00	0.00	1.42	0	0	636	0
492	6	40	1.72	0	0	2941	0.00	0.00	1.32	0	0	2249	0
493	6	40	1.76	0	0	5904	0.00	0.00	1.33	0	0	4472	0
494	6	40	2.07	0	0	3379	0.00	0.00	1.48	0	0	2416	0
495	6	40	1.81	0	0	4248	0.00	0.00	1.36	0	0	3181	0
496	6	40	1.99	0	0	4398	0.00	0.00	1.44	0	0	3186	0
497	6	40	1.88	0	0	4122	0.00	0.00	1.39	0	0	3046	0
498	6	40	1.83	0	0	6048	0.00	0.00	1.37	0	0	4515	0
499	6	40	1.69	0	0	3142	0.00	0.00	1.30	0	0	2419	0
500	6	40	1.63	0	0	8399	0.00	0.00	1.27	0	0	6556	0
501	6	40	2.07	0	0	2387	0.00	0.00	1.48	0	0	1707	0
502	6	40	1.97	0	0	1967	0.00	0.00	1.44	0	0	1431	0
503	6	40	1.87	0	0	2456	0.00	0.00	1.39	0	0	1817	0
504	6	40	1.75	0	0	2640	0.00	0.00	1.33	0	0	2004	0
505	6	40	1.62	0	0	4880	0.00	0.00	1.27	0	0	3820	0
506	6	40	1.85	0	0	2252	0.00	0.00	1.38	0	0	1678	0
507	6	40	1.85	0	0	3056	0.00	0.00	1.37	0	0	2274	0
508	6	40	1.63	0	0	729	0.00	0.00	1.28	0	0	569	0
509	6	40	1.61	0	0	1934	0.00	0.00	1.26	0	0	1519	0
510	6	40	1.56	0	0	1941	0.00	0.00	1.24	0	0	1542	0
511	6	40	1.60	0	0	7801	0.00	0.00	1.26	0	0	6137	0
512	6	40	1.61	0	0	8079	0.00	0.00	1.26	0	0	6350	0
513	6	40	1.63	0	0	2288	0.00	0.00	1.27	0	0	1787	0
514	6	40	1.98	0	0	707	0.00	0.00	1.31	0	0	466	0
515	6	40	0.00	0	0	1	0.00	0.00	0.00	0	0	0	0
516	6	40	1.86	0	0	613	0.00	0.00	1.38	0	0	454	0
517	6	40	2.80	0	0	358	0.00	0.00	0.00	0	0	0	0
518	6	40	1.61	0	0	2221	0.00	0.00	1.26	0	0	1744	0
519	6	40	1.64	0	0	3783	0.00	0.00	1.28	0	0	2948	0
520	6	40	1.58	0	0	3220	0.00	0.00	1.25	0	0	2544	0
521	6	40	1.54	0	0	2162	0.00	0.00	1.23	0	0	1724	0
522	6	40	1.58	0	0	652	0.00	0.00	1.25	0	0	514	0
523	6	40	1.60	0	0	709	0.00	0.00	1.26	0	0	555	0
524	6	40	1.53	0	0	1076	0.00	0.00	1.23	0	0	863	0
525	6	40	1.79	0	0	723	0.00	0.00	1.35	0	0	544	0

Section A Transportation Evacuation Zones (TEZ) Miami-Dade County

SWTEZ	RGN	CNTY	PC_MO_10	O_MB_10	PH_MO_10	P_MB_10	VH_MB_10	V_MB_10	HM_U_10	HM_O_10	HM_OU_10	HM_PH_10
884	6	40	0.00	0	0.00	0	0.00	0	0	0.00	0	0.00
885	6	40	0.00	0	0.00	0	0.00	0	0	0.00	0	0.00
886	6	40	0.00	0	0.00	0	0.00	0	0	0.00	0	0.00
887	6	40	0.00	0	0.00	0	0.00	0	764	0.75	573	1.46
792	6	40	0.86	223	3.04	679	1.47	327	48	0.75	36	1.47
793	6	40	0.84	127	3.03	385	1.46	185	16	0.75	12	1.50
794	6	40	0.00	0	0.00	0	0.00	0	0	0.00	0	0.00
795	6	40	0.00	0	0.00	0	0.00	0	32	0.75	24	1.46
984	6	40	0.00	0	0.00	0	0.00	0	0	0.00	0	0.00
985	6	40	0.00	0	0.00	0	0.00	0	0	0.00	0	0.00
986	6	40	0.00	0	0.00	0	0.00	0	132	0.75	99	1.46
987	6	40	0.00	0	0.00	0	0.00	0	0	0.00	0	0.00
477	6	40	0.00	0	0.00	0	0.00	0	0	0.00	0	0.00
478	6	40	0.00	0	0.00	0	0.00	0	0	0.00	0	0.00
479	6	40	0.00	0	0.00	0	0.00	0	0	0.00	0	0.00
480	6	40	0.00	0	0.00	0	0.00	0	385	0.75	289	1.46
481	6	40	0.00	0	0.00	0	0.00	0	0	0.00	0	0.00
482	6	40	0.00	0	0.00	0	0.00	0	0	0.00	0	0.00
483	6	40	0.00	0	0.00	0	0.00	0	1259	0.75	945	1.46
484	6	40	0.00	0	0.00	0	0.00	0	42	0.76	32	1.47
485	6	40	0.00	0	0.00	0	0.00	0	0	0.00	0	0.00
486	6	40	0.00	0	0.00	0	0.00	0	0	0.00	0	0.00
487	6	40	0.00	0	0.00	0	0.00	0	259	0.75	194	1.46
488	6	40	0.00	0	0.00	0	0.00	0	24	0.75	18	1.44
489	6	40	0.00	0	0.00	0	0.00	0	0	0.00	0	0.00
490	6	40	0.00	0	0.00	0	0.00	0	0	0.00	0	0.00
491	6	40	0.00	0	0.00	0	0.00	0	0	0.00	0	0.00
492	6	40	0.00	0	0.00	0	0.00	0	173	0.75	130	1.46
493	6	40	0.00	0	0.00	0	0.00	0	505	0.75	379	1.46
494	6	40	0.00	0	0.00	0	0.00	0	8	0.75	6	1.50
495	6	40	0.00	0	0.00	0	0.00	0	22	0.77	17	1.47
496	6	40	0.00	0	0.00	0	0.00	0	71	0.75	53	1.45
497	6	40	0.00	0	0.00	0	0.00	0	0	0.00	0	0.00
498	6	40	0.00	0	0.00	0	0.00	0	113	0.75	85	1.46
499	6	40	0.00	0	0.00	0	0.00	0	495	0.75	371	1.46
500	6	40	0.00	0	0.00	0	0.00	0	1317	0.75	988	1.46
501	6	40	0.00	0	0.00	0	0.00	0	0	0.00	0	0.00
502	6	40	0.00	0	0.00	0	0.00	0	6	0.83	5	1.40
503	6	40	0.00	0	0.00	0	0.00	0	17	0.76	13	1.46
504	6	40	0.00	0	0.00	0	0.00	0	2428	0.75	1821	1.46
505	6	40	0.00	0	0.00	0	0.00	0	1505	0.75	1129	1.46
506	6	40	0.00	0	0.00	0	0.00	0	7	0.71	5	1.40
507	6	40	0.00	0	0.00	0	0.00	0	0	0.00	0	0.00
508	6	40	0.00	0	0.00	0	0.00	0	0	0.00	0	0.00
509	6	40	0.00	0	0.00	0	0.00	0	1544	0.75	1158	1.46
510	6	40	0.00	0	0.00	0	0.00	0	4923	0.75	3692	1.46
511	6	40	0.00	0	0.00	0	0.00	0	230	0.75	173	1.46
512	6	40	0.00	0	0.00	0	0.00	0	429	0.75	322	1.46
513	6	40	0.00	0	0.00	0	0.00	0	105	0.75	79	1.46
514	6	40	0.00	0	0.00	0	0.00	0	0	0.00	0	0.00
515	6	40	0.00	0	0.00	0	0.00	0	0	0.00	0	0.00
516	6	40	0.00	0	0.00	0	0.00	0	0	0.00	0	0.00
517	6	40	0.00	0	0.00	0	0.00	0	0	0.00	0	0.00
518	6	40	0.00	0	0.00	0	0.00	0	0	0.00	0	0.00
519	6	40	0.00	0	0.00	0	0.00	0	9	0.78	7	1.43
520	6	40	0.00	0	0.00	0	0.00	0	216	0.75	162	1.46
521	6	40	0.00	0	0.00	0	0.00	0	1587	0.75	1191	1.46
522	6	40	0.00	0	0.00	0	0.00	0	426	0.75	320	1.46
523	6	40	0.00	0	0.00	0	0.00	0	0	0.00	0	0.00
524	6	40	0.00	0	0.00	0	0.00	0	0	0.00	0	0.00
525	6	40	0.00	0	0.00	0	0.00	0	6	0.83	5	1.40

Section A Transportation Evacuation Zones (TEZ) Miami-Dade County

SWTEZ	RGN	CNTY	HM_P_10	HM_VH_10	HM_V_10	DSSB_15	DMSB_15	DTSB_15	PCSSO_15	PCMSO_15	PCTSO_15	ODSSB_15
884	6	40	0	0.00	0	0	0	0	0.00	0.00	0.00	0
885	6	40	0	0.00	0	0	0	0	0.00	0.00	0.00	0
886	6	40	0	0.00	0	0	0	0	0.00	0.00	0.00	0
887	6	40	837	1.05	602	0	0	0	0.00	0.00	0.00	0
792	6	40	53	1.06	38	0	0	860	0.00	0.00	0.90	0
793	6	40	18	1.08	13	0	0	1418	0.00	0.00	0.94	0
794	6	40	0	0.00	0	0	0	1692	0.00	0.00	0.99	0
795	6	40	35	1.04	25	0	0	1594	0.00	0.00	0.96	0
984	6	40	0	0.00	0	0	0	3717	0.00	0.00	0.97	0
985	6	40	0	0.00	0	0	0	285	0.00	0.00	0.70	0
986	6	40	145	1.05	104	0	0	2487	0.00	0.00	0.97	0
987	6	40	0	0.00	0	0	0	2738	0.00	0.00	0.98	0
477	6	40	0	0.00	0	0	0	368	0.00	0.00	0.86	0
478	6	40	0	0.00	0	0	0	2216	0.00	0.00	0.59	0
479	6	40	0	0.00	0	0	0	227	0.00	0.00	0.59	0
480	6	40	422	1.05	303	0	0	129	0.00	0.00	0.98	0
481	6	40	0	0.00	0	0	0	415	0.00	0.00	0.87	0
482	6	40	0	0.00	0	0	0	6930	0.00	0.00	0.59	0
483	6	40	1380	1.05	992	0	0	1036	0.00	0.00	0.65	0
484	6	40	47	1.06	34	0	0	559	0.00	0.00	0.87	0
485	6	40	0	0.00	0	0	0	3090	0.00	0.00	0.58	0
486	6	40	0	0.00	0	0	0	12	0.00	0.00	0.58	0
487	6	40	283	1.05	204	0	0	2150	0.00	0.00	0.73	0
488	6	40	26	1.06	19	0	0	655	0.00	0.00	0.63	0
489	6	40	0	0.00	0	0	0	3033	0.00	0.00	0.96	0
490	6	40	0	0.00	0	0	0	28	0.00	0.00	0.43	0
491	6	40	0	0.00	0	0	0	1188	0.00	0.00	0.41	0
492	6	40	190	1.05	137	0	0	2699	0.00	0.00	0.59	0
493	6	40	553	1.05	398	0	0	3975	0.00	0.00	0.81	0
494	6	40	9	1.00	6	0	0	1948	0.00	0.00	0.83	0
495	6	40	25	1.06	18	0	0	2706	0.00	0.00	0.84	0
496	6	40	77	1.06	56	0	0	3127	0.00	0.00	0.73	0
497	6	40	0	0.00	0	0	0	2575	0.00	0.00	0.86	0
498	6	40	124	1.05	89	0	0	3818	0.00	0.00	0.86	0
499	6	40	542	1.05	390	0	0	2592	0.00	0.00	0.72	0
500	6	40	1442	1.05	1037	0	0	5399	0.00	0.00	0.82	0
501	6	40	0	0.00	0	0	0	1404	0.00	0.00	0.84	0
502	6	40	7	1.00	5	0	0	1099	0.00	0.00	0.91	0
503	6	40	19	1.08	14	0	0	1436	0.00	0.00	0.87	0
504	6	40	2659	1.05	1913	0	0	2234	0.00	0.00	0.61	0
505	6	40	1648	1.05	1186	0	0	3582	0.00	0.00	0.79	0
506	6	40	7	1.00	5	0	0	1382	0.00	0.00	0.86	0
507	6	40	0	0.00	0	0	0	1683	0.00	0.00	0.85	0
508	6	40	0	0.00	0	0	0	514	0.00	0.00	0.84	0
509	6	40	1691	1.05	1216	0	0	1744	0.00	0.00	0.69	0
510	6	40	5391	1.05	3876	0	0	2141	0.00	0.00	0.58	0
511	6	40	252	1.05	182	0	0	5629	0.00	0.00	0.84	0
512	6	40	470	1.05	338	0	0	5550	0.00	0.00	0.84	0
513	6	40	115	1.05	83	0	0	1713	0.00	0.00	0.77	0
514	6	40	0	0.00	0	0	0	535	0.00	0.00	0.75	0
515	6	40	0	0.00	0	0	0	0	0.00	0.00	0.00	0
516	6	40	0	0.00	0	0	0	411	0.00	0.00	0.80	0
517	6	40	0	0.00	0	0	0	260	0.00	0.00	0.98	0
518	6	40	0	0.00	0	0	0	1697	0.00	0.00	0.82	0
519	6	40	10	1.00	7	0	0	2603	0.00	0.00	0.86	0
520	6	40	236	1.05	170	0	0	2817	0.00	0.00	0.70	0
521	6	40	1739	1.05	1251	0	0	1995	0.00	0.00	0.69	0
522	6	40	467	1.05	336	0	0	815	0.00	0.00	0.55	0
523	6	40	0	0.00	0	0	0	758	0.00	0.00	0.54	0
524	6	40	0	0.00	0	0	0	1362	0.00	0.00	0.56	0
525	6	40	7	1.00	5	0	0	697	0.00	0.00	0.55	0

Section A Transportation Evacuation Zones (TEZ) Miami-Dade County

SWTEZ	RGN	CNTY	ODMSB_15	ODTSB_15	PHSSB_15	PHMSB_15	PHTSB_15	PSSB_15	PMSB_15	PTSB_15	VHSSB_15	VHMSB_15
884	6	40	0	0	0.00	0.00	0.00	0	0	0	0.00	0.00
885	6	40	0	0	0.00	0.00	0.00	0	0	0	0.00	0.00
886	6	40	0	0	0.00	0.00	0.00	0	0	0	0.00	0.00
887	6	40	0	0	0.00	0.00	0.00	0	0	0	0.00	0.00
792	6	40	0	772	0.00	0.00	2.87	0	0	2216	0.00	0.00
793	6	40	0	1330	0.00	0.00	2.92	0	0	3888	0.00	0.00
794	6	40	0	1672	0.00	0.00	2.94	0	0	4908	0.00	0.00
795	6	40	0	1533	0.00	0.00	3.08	0	0	4724	0.00	0.00
984	6	40	0	3599	0.00	0.00	3.02	0	0	10861	0.00	0.00
985	6	40	0	200	0.00	0.00	2.39	0	0	478	0.00	0.00
986	6	40	0	2406	0.00	0.00	3.10	0	0	7469	0.00	0.00
987	6	40	0	2670	0.00	0.00	2.96	0	0	7898	0.00	0.00
477	6	40	0	315	0.00	0.00	2.81	0	0	885	0.00	0.00
478	6	40	0	1308	0.00	0.00	2.21	0	0	2892	0.00	0.00
479	6	40	0	134	0.00	0.00	2.14	0	0	287	0.00	0.00
480	6	40	0	126	0.00	0.00	2.88	0	0	363	0.00	0.00
481	6	40	0	362	0.00	0.00	2.21	0	0	801	0.00	0.00
482	6	40	0	4115	0.00	0.00	2.22	0	0	9149	0.00	0.00
483	6	40	0	669	0.00	0.00	2.14	0	0	1434	0.00	0.00
484	6	40	0	489	0.00	0.00	1.99	0	0	975	0.00	0.00
485	6	40	0	1802	0.00	0.00	2.02	0	0	3639	0.00	0.00
486	6	40	0	7	0.00	0.00	2.43	0	0	17	0.00	0.00
487	6	40	0	1580	0.00	0.00	1.69	0	0	2665	0.00	0.00
488	6	40	0	410	0.00	0.00	1.98	0	0	811	0.00	0.00
489	6	40	0	2899	0.00	0.00	1.93	0	0	5602	0.00	0.00
490	6	40	0	12	0.00	0.00	1.83	0	0	22	0.00	0.00
491	6	40	0	493	0.00	0.00	2.06	0	0	1018	0.00	0.00
492	6	40	0	1604	0.00	0.00	1.84	0	0	2946	0.00	0.00
493	6	40	0	3228	0.00	0.00	1.88	0	0	6070	0.00	0.00
494	6	40	0	1611	0.00	0.00	2.21	0	0	3556	0.00	0.00
495	6	40	0	2269	0.00	0.00	1.94	0	0	4394	0.00	0.00
496	6	40	0	2272	0.00	0.00	2.13	0	0	4831	0.00	0.00
497	6	40	0	2215	0.00	0.00	2.01	0	0	4455	0.00	0.00
498	6	40	0	3268	0.00	0.00	1.96	0	0	6390	0.00	0.00
499	6	40	0	1863	0.00	0.00	1.80	0	0	3362	0.00	0.00
500	6	40	0	4421	0.00	0.00	1.74	0	0	7689	0.00	0.00
501	6	40	0	1173	0.00	0.00	2.21	0	0	2590	0.00	0.00
502	6	40	0	1004	0.00	0.00	2.11	0	0	2114	0.00	0.00
503	6	40	0	1251	0.00	0.00	2.00	0	0	2504	0.00	0.00
504	6	40	0	1358	0.00	0.00	1.87	0	0	2540	0.00	0.00
505	6	40	0	2820	0.00	0.00	1.73	0	0	4876	0.00	0.00
506	6	40	0	1183	0.00	0.00	1.97	0	0	2331	0.00	0.00
507	6	40	0	1434	0.00	0.00	1.97	0	0	2825	0.00	0.00
508	6	40	0	431	0.00	0.00	1.74	0	0	751	0.00	0.00
509	6	40	0	1207	0.00	0.00	1.72	0	0	2071	0.00	0.00
510	6	40	0	1252	0.00	0.00	1.66	0	0	2082	0.00	0.00
511	6	40	0	4750	0.00	0.00	1.71	0	0	8103	0.00	0.00
512	6	40	0	4679	0.00	0.00	1.71	0	0	8008	0.00	0.00
513	6	40	0	1318	0.00	0.00	1.74	0	0	2294	0.00	0.00
514	6	40	0	399	0.00	0.00	2.04	0	0	815	0.00	0.00
515	6	40	0	0	0.00	0.00	0.00	0	0	1	0.00	0.00
516	6	40	0	327	0.00	0.00	1.99	0	0	651	0.00	0.00
517	6	40	0	256	0.00	0.00	2.80	0	0	717	0.00	0.00
518	6	40	0	1394	0.00	0.00	1.72	0	0	2393	0.00	0.00
519	6	40	0	2247	0.00	0.00	1.75	0	0	3931	0.00	0.00
520	6	40	0	1976	0.00	0.00	1.69	0	0	3339	0.00	0.00
521	6	40	0	1371	0.00	0.00	1.65	0	0	2257	0.00	0.00
522	6	40	0	449	0.00	0.00	1.68	0	0	756	0.00	0.00
523	6	40	0	412	0.00	0.00	1.71	0	0	706	0.00	0.00
524	6	40	0	759	0.00	0.00	1.63	0	0	1238	0.00	0.00
525	6	40	0	382	0.00	0.00	1.91	0	0	731	0.00	0.00



Section A Transportation Evacuation Zones (TEZ) Miami-Dade County

SWTEZ	RGN	CNTY	VHTSB_15	VSSB_15	VMSB_15	VTSB_15	D_MB_15	PC_MO_15	O_MB_15	PH_MO_15	P_MB_15	VH_MB_15
884	6	40	0.00	0	0	0	0	0.00	0	0.00	0	0.00
885	6	40	0.00	0	0	0	0	0.00	0	0.00	0	0.00
886	6	40	0.00	0	0	0	0	0.00	0	0.00	0	0.00
887	6	40	0.00	0	0	0	0	0.00	0	0.00	0	0.00
792	6	40	1.42	0	0	1100	258	0.86	223	3.00	670	1.47
793	6	40	1.42	0	0	1887	152	0.84	127	2.98	379	1.46
794	6	40	1.41	0	0	2361	0	0.00	0	0.00	0	0.00
795	6	40	1.46	0	0	2234	0	0.00	0	0.00	0	0.00
984	6	40	1.95	0	0	7013	0	0.00	0	0.00	0	0.00
985	6	40	0.00	0	0	0	0	0.00	0	0.00	0	0.00
986	6	40	1.99	0	0	4783	0	0.00	0	0.00	0	0.00
987	6	40	1.92	0	0	5133	0	0.00	0	0.00	0	0.00
477	6	40	1.86	0	0	587	0	0.00	0	0.00	0	0.00
478	6	40	1.58	0	0	2069	0	0.00	0	0.00	0	0.00
479	6	40	1.54	0	0	206	0	0.00	0	0.00	0	0.00
480	6	40	0.00	0	0	0	0	0.00	0	0.00	0	0.00
481	6	40	1.58	0	0	573	0	0.00	0	0.00	0	0.00
482	6	40	1.59	0	0	6537	0	0.00	0	0.00	0	0.00
483	6	40	1.55	0	0	1036	0	0.00	0	0.00	0	0.00
484	6	40	1.28	0	0	625	0	0.00	0	0.00	0	0.00
485	6	40	1.29	0	0	2317	0	0.00	0	0.00	0	0.00
486	6	40	0.00	0	0	0	0	0.00	0	0.00	0	0.00
487	6	40	1.25	0	0	1977	0	0.00	0	0.00	0	0.00
488	6	40	1.37	0	0	563	0	0.00	0	0.00	0	0.00
489	6	40	1.36	0	0	3937	0	0.00	0	0.00	0	0.00
490	6	40	1.33	0	0	16	0	0.00	0	0.00	0	0.00
491	6	40	1.42	0	0	698	0	0.00	0	0.00	0	0.00
492	6	40	1.32	0	0	2112	0	0.00	0	0.00	0	0.00
493	6	40	1.33	0	0	4309	0	0.00	0	0.00	0	0.00
494	6	40	1.48	0	0	2380	0	0.00	0	0.00	0	0.00
495	6	40	1.36	0	0	3083	0	0.00	0	0.00	0	0.00
496	6	40	1.44	0	0	3277	0	0.00	0	0.00	0	0.00
497	6	40	1.39	0	0	3084	0	0.00	0	0.00	0	0.00
498	6	40	1.37	0	0	4470	0	0.00	0	0.00	0	0.00
499	6	40	1.30	0	0	2427	0	0.00	0	0.00	0	0.00
500	6	40	1.27	0	0	5628	0	0.00	0	0.00	0	0.00
501	6	40	1.48	0	0	1735	0	0.00	0	0.00	0	0.00
502	6	40	1.44	0	0	1441	0	0.00	0	0.00	0	0.00
503	6	40	1.39	0	0	1735	0	0.00	0	0.00	0	0.00
504	6	40	1.33	0	0	1808	0	0.00	0	0.00	0	0.00
505	6	40	1.27	0	0	3580	0	0.00	0	0.00	0	0.00
506	6	40	1.38	0	0	1627	0	0.00	0	0.00	0	0.00
507	6	40	1.37	0	0	1970	0	0.00	0	0.00	0	0.00
508	6	40	1.27	0	0	549	0	0.00	0	0.00	0	0.00
509	6	40	1.26	0	0	1526	0	0.00	0	0.00	0	0.00
510	6	40	1.24	0	0	1551	0	0.00	0	0.00	0	0.00
511	6	40	1.26	0	0	5979	0	0.00	0	0.00	0	0.00
512	6	40	1.26	0	0	5904	0	0.00	0	0.00	0	0.00
513	6	40	1.27	0	0	1680	0	0.00	0	0.00	0	0.00
514	6	40	1.31	0	0	521	0	0.00	0	0.00	0	0.00
515	6	40	0.00	0	0	0	0	0.00	0	0.00	0	0.00
516	6	40	1.38	0	0	451	0	0.00	0	0.00	0	0.00
517	6	40	0.00	0	0	0	0	0.00	0	0.00	0	0.00
518	6	40	1.26	0	0	1763	0	0.00	0	0.00	0	0.00
519	6	40	1.28	0	0	2871	0	0.00	0	0.00	0	0.00
520	6	40	1.25	0	0	2474	0	0.00	0	0.00	0	0.00
521	6	40	1.23	0	0	1688	0	0.00	0	0.00	0	0.00
522	6	40	1.25	0	0	560	0	0.00	0	0.00	0	0.00
523	6	40	1.25	0	0	517	0	0.00	0	0.00	0	0.00
524	6	40	1.23	0	0	932	0	0.00	0	0.00	0	0.00
525	6	40	1.35	0	0	516	0	0.00	0	0.00	0	0.00

Section A Transportation Evacuation Zones (TEZ) Miami-Dade County

SWTEZ	RGN	CNTY	V_MB_15	HM_U_15	HM_O_15	HM_OU_15	HM_PH_15	HM_P_15	HM_VH_15	HM_V_15	D_UNIV	SPEC_GEN
884	6	40	0	0	0.00	0	0.00	0	0.00	0	0	0
885	6	40	0	0	0.00	0	0.00	0	0.00	0	0	0
886	6	40	0	0	0.00	0	0.00	0	0.00	0	0	0
887	6	40	0	764	0.75	573	1.46	837	1.05	602	0	0
792	6	40	327	48	0.75	36	1.47	53	1.06	38	0	0
793	6	40	185	16	0.75	12	1.50	18	1.08	13	0	0
794	6	40	0	0	0.00	0	0.00	0	0.00	0	0	0
795	6	40	0	32	0.75	24	1.46	35	1.04	25	0	0
984	6	40	0	0	0.00	0	0.00	0	0.00	0	0	0
985	6	40	0	0	0.00	0	0.00	0	0.00	0	1355	0
986	6	40	0	132	0.75	99	1.46	145	1.05	104	0	0
987	6	40	0	0	0.00	0	0.00	0	0.00	0	0	0
477	6	40	0	0	0.00	0	0.00	0	0.00	0	0	0
478	6	40	0	0	0.00	0	0.00	0	0.00	0	0	0
479	6	40	0	0	0.00	0	0.00	0	0.00	0	0	0
480	6	40	0	385	0.75	289	1.46	422	1.05	303	0	0
481	6	40	0	0	0.00	0	0.00	0	0.00	0	0	0
482	6	40	0	0	0.00	0	0.00	0	0.00	0	0	0
483	6	40	0	1259	0.75	945	1.46	1380	1.05	992	0	0
484	6	40	0	42	0.76	32	1.47	47	1.06	34	0	0
485	6	40	0	0	0.00	0	0.00	0	0.00	0	0	0
486	6	40	0	0	0.00	0	0.00	0	0.00	0	0	0
487	6	40	0	259	0.75	194	1.46	283	1.05	204	0	0
488	6	40	0	24	0.75	18	1.44	26	1.06	19	0	0
489	6	40	0	0	0.00	0	0.00	0	0.00	0	0	0
490	6	40	0	0	0.00	0	0.00	0	0.00	0	0	0
491	6	40	0	0	0.00	0	0.00	0	0.00	0	0	0
492	6	40	0	173	0.75	130	1.46	190	1.05	137	0	0
493	6	40	0	505	0.75	379	1.46	553	1.05	398	0	0
494	6	40	0	8	0.75	6	1.50	9	1.00	6	0	0
495	6	40	0	22	0.77	17	1.47	25	1.06	18	0	0
496	6	40	0	71	0.75	53	1.45	77	1.06	56	0	0
497	6	40	0	0	0.00	0	0.00	0	0.00	0	0	0
498	6	40	0	113	0.75	85	1.46	124	1.05	89	0	0
499	6	40	0	495	0.75	371	1.46	542	1.05	390	0	0
500	6	40	0	1317	0.75	988	1.46	1442	1.05	1037	0	0
501	6	40	0	0	0.00	0	0.00	0	0.00	0	0	0
502	6	40	0	6	0.83	5	1.40	7	1.00	5	0	0
503	6	40	0	17	0.76	13	1.46	19	1.08	14	0	0
504	6	40	0	2428	0.75	1821	1.46	2659	1.05	1913	0	0
505	6	40	0	1505	0.75	1129	1.46	1648	1.05	1186	0	0
506	6	40	0	7	0.71	5	1.40	7	1.00	5	0	0
507	6	40	0	0	0.00	0	0.00	0	0.00	0	0	0
508	6	40	0	0	0.00	0	0.00	0	0.00	0	0	0
509	6	40	0	1544	0.75	1158	1.46	1691	1.05	1216	0	0
510	6	40	0	4923	0.75	3692	1.46	5391	1.05	3876	0	0
511	6	40	0	230	0.75	173	1.46	252	1.05	182	0	0
512	6	40	0	429	0.75	322	1.46	470	1.05	338	0	0
513	6	40	0	105	0.75	79	1.46	115	1.05	83	0	0
514	6	40	0	0	0.00	0	0.00	0	0.00	0	0	0
515	6	40	0	0	0.00	0	0.00	0	0.00	0	0	0
516	6	40	0	0	0.00	0	0.00	0	0.00	0	0	0
517	6	40	0	0	0.00	0	0.00	0	0.00	0	0	0
518	6	40	0	0	0.00	0	0.00	0	0.00	0	0	0
519	6	40	0	9	0.78	7	1.43	10	1.00	7	0	0
520	6	40	0	216	0.75	162	1.46	236	1.05	170	0	0
521	6	40	0	1587	0.75	1191	1.46	1739	1.05	1251	0	0
522	6	40	0	426	0.75	320	1.46	467	1.05	336	0	0
523	6	40	0	0	0.00	0	0.00	0	0.00	0	0	0
524	6	40	0	0	0.00	0	0.00	0	0.00	0	0	0
525	6	40	0	6	0.83	5	1.40	7	1.00	5	0	0

Section A Transportation Evacuation Zones (TEZ) Miami-Dade County

SWTEZ	RGN	CNTY	ZIND	EAZ_1	EAZ_2	EAZ_3	EAZ_4	EAZ_5	EAZ_6	EAZ_7	EAZ_8	EAZ_9	EAZ_10	EAZ_11	AREA
884	6	40	747	292	819	589	806	634	90	734	606	90	571	539	49419.855273
885	6	40	747	292	819	589	806	634	90	734	606	90	571	539	81685.179277
886	6	40	747	292	819	589	806	634	90	734	606	90	571	539	52517.509606
887	6	40	747	292	819	589	806	634	90	734	606	90	571	539	57278.032431
792	6	40	759	292	819	601	806	634	128	746	606	128	571	539	1344405.246840
793	6	40	759	292	819	601	806	634	128	746	606	128	571	539	2665832.871630
794	6	40	759	292	819	601	806	634	128	746	606	128	571	539	1041015.940060
795	6	40	759	292	819	601	806	634	128	746	606	128	571	539	1025636.242900
984	6	40	741	292	819	583	806	634	155	728	606	155	571	539	2611635.888670
985	6	40	741	292	819	583	806	634	155	728	606	155	571	539	2744196.816390
986	6	40	741	292	819	583	806	634	155	728	606	155	571	539	2666338.858650
987	6	40	741	292	819	583	806	634	155	728	606	155	571	539	2575373.964850
477	6	40	771	292	819	613	806	634	72	758	606	72	571	539	876075.740990
478	6	40	771	292	819	613	806	634	72	758	606	72	571	539	180724.717188
479	6	40	771	292	819	613	806	634	72	758	606	72	571	539	49750.675835
480	6	40	772	292	819	614	806	634	71	759	606	71	571	539	180510.773877
481	6	40	772	292	819	614	806	634	71	759	606	71	571	539	364202.922122
482	6	40	772	292	819	614	806	634	70	759	606	70	571	539	984335.582798
483	6	40	772	292	819	614	806	634	70	759	606	70	571	539	356577.958293
484	6	40	773	292	819	615	806	634	69	760	606	69	571	539	161419.600306
485	6	40	773	292	819	615	806	634	69	760	606	69	571	539	534616.683703
486	6	40	773	292	819	615	806	634	69	760	606	69	571	539	845060.422980
487	6	40	773	292	819	615	806	634	68	760	606	68	571	539	362001.876775
488	6	40	773	292	819	615	806	634	68	760	606	68	571	539	639243.641810
489	6	40	774	292	819	616	806	634	67	761	606	67	571	539	1027962.344850
490	6	40	774	292	819	616	806	634	66	761	606	66	571	539	1092201.703650
491	6	40	774	292	819	616	806	634	66	761	606	66	571	539	904634.762694
492	6	40	774	292	819	616	806	634	66	761	606	66	571	539	584551.009624
493	6	40	774	292	819	616	806	634	65	761	606	65	571	539	878105.884715
494	6	40	774	292	819	616	806	634	65	761	606	65	571	539	877628.299845
495	6	40	774	292	819	616	806	634	65	761	606	65	571	539	492736.208445
496	6	40	774	292	819	616	806	634	65	761	606	65	571	539	1383638.322580
497	6	40	774	292	819	616	806	634	65	761	606	65	571	539	628232.892541
498	6	40	775	292	819	617	806	634	64	762	606	64	571	539	982004.394046
499	6	40	776	292	819	618	806	634	63	763	606	63	571	539	435446.572371
500	6	40	776	292	819	618	806	634	63	763	606	63	571	539	877488.937719
501	6	40	776	292	819	618	806	634	63	763	606	63	571	539	2459633.656640
502	6	40	776	292	819	618	806	634	62	763	606	62	571	539	1578635.305380
503	6	40	776	292	819	618	806	634	62	763	606	62	571	539	1171386.642740
504	6	40	776	292	819	618	806	634	62	763	606	62	571	539	507330.618975
505	6	40	778	292	819	620	806	634	61	765	606	61	571	539	613844.398833
506	6	40	778	292	819	620	806	634	60	765	606	60	571	539	1636642.099110
507	6	40	778	292	819	620	806	634	60	765	606	60	571	539	982110.274288
508	6	40	778	292	819	620	806	634	60	765	606	60	571	539	384387.511483
509	6	40	778	292	819	620	806	634	61	765	606	61	571	539	337042.879929
510	6	40	777	292	819	619	806	634	57	764	606	57	571	539	665001.139035
511	6	40	777	292	819	619	806	634	56	764	606	56	571	539	1109397.175290
512	6	40	777	292	819	619	806	634	56	764	606	56	571	539	440327.624213
513	6	40	779	292	819	621	806	634	58	766	606	58	571	539	625414.563291
514	6	40	779	292	819	621	806	634	59	766	606	59	571	539	255369.590068
515	6	40	780	292	819	622	806	634	53	767	606	53	571	539	410412.472842
516	6	40	780	292	819	622	806	634	54	767	606	54	571	539	833607.361982
517	6	40	777	292	819	619	806	634	55	764	606	55	571	539	250982.865938
518	6	40	777	292	819	619	806	634	56	764	606	56	571	539	127491.032460
519	6	40	777	292	819	619	806	634	56	764	606	56	571	539	413648.580394
520	6	40	777	292	819	619	806	634	56	764	606	56	571	539	269372.417245
521	6	40	777	292	819	619	806	634	57	764	606	57	571	539	470457.273947
522	6	40	777	292	819	619	806	634	55	764	606	55	571	539	193078.141123
523	6	40	777	292	819	619	806	634	55	764	606	55	571	539	134128.212234
524	6	40	777	292	819	619	806	634	55	764	606	55	571	539	229854.745303
525	6	40	782	292	819	624	806	634	51	769	606	51	571	539	859101.708774

## Section A Transportation Evacuation Zones (TEZ) Miami-Dade County

SWTEZ	RGN	CNTY	Shape_Leng	Shape_Area
884	6	40	1016.474144	49419.855273
885	6	40	1269.476363	81685.179277
886	6	40	926.235816	52517.509606
887	6	40	1186.227822	57278.032431
792	6	40	4923.246206	1344405.246840
793	6	40	6547.540984	2665832.871630
794	6	40	4887.955384	1041015.940060
795	6	40	4180.277551	1025636.242900
984	6	40	6450.111221	2611635.888670
985	6	40	6658.627154	2744196.816390
986	6	40	6548.773136	2666338.858650
987	6	40	6421.320644	2575373.964850
477	6	40	9012.716813	876075.740990
478	6	40	2043.453062	180724.717188
479	6	40	1027.659459	49750.675835
480	6	40	2186.394205	180510.773877
481	6	40	2720.813269	364202.922122
482	6	40	6585.211636	984335.582798
483	6	40	3952.147570	356577.958293
484	6	40	2279.755237	161419.600306
485	6	40	4536.059004	534616.683703
486	6	40	5869.760522	845060.422980
487	6	40	3575.829489	362001.876775
488	6	40	3623.603201	639243.641810
489	6	40	6277.751953	1027962.344850
490	6	40	4427.468572	1092201.703650
491	6	40	4703.229140	904634.762694
492	6	40	3963.674032	584551.009624
493	6	40	5306.116519	878105.884715
494	6	40	7585.013786	877628.299845
495	6	40	2781.800030	492736.208445
496	6	40	5600.592883	1383638.322580
497	6	40	4494.401681	628232.892541
498	6	40	9303.001415	982004.394046
499	6	40	4001.258891	435446.572371
500	6	40	6243.605248	877488.937719
501	6	40	10244.987104	2459633.656640
502	6	40	8666.583989	1578635.305380
503	6	40	5380.314622	1171386.642740
504	6	40	3701.484943	507330.618975
505	6	40	4428.702130	613844.398833
506	6	40	6783.400923	1636642.099110
507	6	40	12435.181956	982110.274288
508	6	40	2831.235093	384387.511483
509	6	40	2329.977852	337042.879929
510	6	40	3837.999095	665001.139035
511	6	40	4346.760128	1109397.175290
512	6	40	3375.145513	440327.624213
513	6	40	8801.229745	625414.563291
514	6	40	4529.830540	255369.590068
515	6	40	4554.764125	410412.472842
516	6	40	12293.491926	833607.361982
517	6	40	10650.818598	250982.865938
518	6	40	1696.657255	127491.032460
519	6	40	2670.842147	413648.580394
520	6	40	2641.911426	269372.417245
521	6	40	3017.169883	470457.273947
522	6	40	1802.676069	193078.141123
523	6	40	1614.642573	134128.212234
524	6	40	3220.749488	229854.745303
525	6	40	8490.792313	859101.708774

Section A Transportation Evacuation Zones (TEZ) Miami-Dade County

SWTEZ	RGN	CNTY	STORM	PCAT1	PCAT2	PCAT3	PCAT4	PCAT5	PCAT6	DSSB_06	DMSB_06	DTSB_06	PCSSO_06	PCMSO_06	PCTSO_06
526	6	40	0	100	0	0	0	0	0	0	0	0	0.00	0.00	0.00
527	6	40	0	100	0	0	0	0	0	0	0	2801	0.00	0.00	0.73
560	6	40	0	0	0	100	0	0	0	0	0	0	0.00	0.00	0.00
561	6	40	0	0	0	100	0	0	0	0	0	74	0.00	0.00	0.99
562	6	40	0	0	0	100	0	0	0	0	0	25	0.00	0.00	0.88
563	6	40	0	0	0	100	0	0	0	0	0	3	0.00	0.00	1.00
736	6	40	0	0	0	0	0	99	1	0	0	699	0.00	0.00	0.93
737	6	40	0	0	0	0	0	100	0	0	0	771	0.00	0.00	0.93
738	6	40	0	0	0	0	0	75	25	0	0	2957	0.00	0.00	0.92
739	6	40	0	0	0	0	0	68	32	0	0	2223	0.00	0.00	0.92
528	6	40	0	100	0	0	0	0	0	0	0	0	0.00	0.00	0.00
529	6	40	0	100	0	0	0	0	0	0	0	0	0.00	0.00	0.00
530	6	40	0	100	0	0	0	0	0	0	0	1362	0.00	0.00	0.91
531	6	40	0	100	0	0	0	0	0	0	0	5627	0.00	0.00	0.61
532	6	40	0	100	0	0	0	0	0	0	0	0	0.00	0.00	0.00
533	6	40	0	0	0	100	0	0	0	0	0	3312	0.00	0.00	0.70
534	6	40	0	0	0	100	0	0	0	0	0	2555	0.00	0.00	0.76
535	6	40	0	0	0	100	0	0	0	0	0	0	0.00	0.00	0.00
536	6	40	0	0	0	100	0	0	0	0	0	2026	0.00	0.00	0.75
537	6	40	0	0	0	100	0	0	0	0	0	4829	0.00	0.00	0.64
538	6	40	0	0	0	100	0	0	0	0	0	10264	0.00	0.00	0.74
539	6	40	0	0	0	100	0	0	0	0	0	3273	0.00	0.00	0.83
540	6	40	0	0	0	100	0	0	0	0	0	1041	0.00	0.00	0.78
541	6	40	0	0	0	100	0	0	0	0	0	2425	0.00	0.00	0.90
542	6	40	0	0	0	100	0	0	0	0	0	3074	0.00	0.00	0.86
543	6	40	0	0	0	100	0	0	0	0	0	2753	0.00	0.00	0.98
544	6	40	0	0	0	100	0	0	0	0	0	1040	0.00	0.00	0.88
545	6	40	0	0	0	100	0	0	0	0	0	838	0.00	0.00	0.91
546	6	40	0	0	0	100	0	0	0	0	0	1839	0.00	0.00	0.97
547	6	40	0	0	0	100	0	0	0	0	0	824	0.00	0.00	0.90
548	6	40	0	0	0	100	0	0	0	0	0	525	0.00	0.00	0.90
549	6	40	0	0	0	100	0	0	0	0	0	2301	0.00	0.00	0.95
550	6	40	0	0	0	100	0	0	0	0	0	3989	0.00	0.00	0.89
551	6	40	0	0	0	100	0	0	0	0	0	0	0.00	0.00	0.00
552	6	40	0	0	0	100	0	0	0	0	0	3	0.00	0.00	0.67
553	6	40	0	0	0	100	0	0	0	0	0	0	0.00	0.00	0.00
554	6	40	0	0	0	100	0	0	0	0	0	0	0.00	0.00	0.00
555	6	40	0	0	0	100	0	0	0	0	0	0	0.00	0.00	0.00
556	6	40	0	0	0	100	0	0	0	0	0	26	0.00	0.00	0.96
557	6	40	0	0	0	100	0	0	0	0	0	0	0.00	0.00	0.00
558	6	40	0	0	0	100	0	0	0	0	0	267	0.00	0.00	0.90
559	6	40	0	0	0	100	0	0	0	0	0	0	0.00	0.00	0.00
564	6	40	0	0	0	100	0	0	0	0	0	2476	0.00	0.00	0.73
565	6	40	0	0	0	100	0	0	0	0	0	1343	0.00	0.00	0.73
566	6	40	0	0	0	100	0	0	0	0	0	1278	0.00	0.00	0.84
567	6	40	0	0	0	100	0	0	0	0	0	2772	0.00	0.00	0.84
568	6	40	0	0	0	100	0	0	0	0	0	374	0.00	0.00	0.84
569	6	40	0	0	0	100	0	0	0	0	0	1003	0.00	0.00	0.97
570	6	40	0	0	0	100	0	0	0	0	0	659	0.00	0.00	0.89
571	6	40	0	0	0	100	0	0	0	0	0	170	0.00	0.00	0.89
572	6	40	0	0	0	100	0	0	0	0	0	396	0.00	0.00	0.90
573	6	40	0	0	0	100	0	0	0	0	0	1066	0.00	0.00	0.91
574	6	40	0	0	0	100	0	0	0	0	0	795	0.00	0.00	0.95
575	6	40	0	0	0	100	0	0	0	0	0	167	0.00	0.00	0.92
576	6	40	0	0	0	100	0	0	0	0	0	372	0.00	0.00	0.96
577	6	40	0	0	0	100	0	0	0	0	0	719	0.00	0.00	0.97
578	6	40	0	0	0	100	0	0	0	0	0	158	0.00	0.00	0.96
579	6	40	0	0	0	100	0	0	0	0	0	5	0.00	0.00	1.00
580	6	40	0	0	0	100	0	0	0	0	0	901	0.00	0.00	0.91
581	6	40	0	0	0	100	0	0	0	0	0	3870	0.00	0.00	0.88
582	6	40	0	0	0	100	0	0	0	0	0	922	0.00	0.00	0.90

Section A Transportation Evacuation Zones (TEZ) Miami-Dade County

SWTEZ	RGN	CNTY	ODSSB_06	ODMSB_06	ODTSB_06	PHSSB_06	PHMSB_06	PHTSB_06	PSSB_06	PMSB_06	PTSB_06	VHSSB_06
526	6	40	0	0	0	0.00	0.00	0.00	0	0	0	0.00
527	6	40	0	0	2043	0.00	0.00	1.97	0	0	4015	0.00
560	6	40	0	0	0	0.00	0.00	0.00	0	0	0	0.00
561	6	40	0	0	73	0.00	0.00	2.90	0	0	212	0.00
562	6	40	0	0	22	0.00	0.00	2.59	0	0	57	0.00
563	6	40	0	0	3	0.00	0.00	3.33	0	0	10	0.00
736	6	40	0	0	647	0.00	0.00	2.89	0	0	1867	0.00
737	6	40	0	0	718	0.00	0.00	2.74	0	0	1966	0.00
738	6	40	0	0	2719	0.00	0.00	2.55	0	0	6928	0.00
739	6	40	0	0	2048	0.00	0.00	2.93	0	0	5992	0.00
528	6	40	0	0	0	0.00	0.00	0.00	0	0	0	0.00
529	6	40	0	0	0	0.00	0.00	0.00	0	0	0	0.00
530	6	40	0	0	1243	0.00	0.00	2.70	0	0	3350	0.00
531	6	40	0	0	3424	0.00	0.00	2.23	0	0	7633	0.00
532	6	40	0	0	0	0.00	0.00	0.00	0	0	0	0.00
533	6	40	0	0	2303	0.00	0.00	2.54	0	0	5848	0.00
534	6	40	0	0	1953	0.00	0.00	2.30	0	0	4493	0.00
535	6	40	0	0	0	0.00	0.00	0.00	0	0	0	0.00
536	6	40	0	0	1521	0.00	0.00	2.29	0	0	3479	0.00
537	6	40	0	0	3078	0.00	0.00	2.19	0	0	6749	0.00
538	6	40	0	0	7552	0.00	0.00	2.22	0	0	16752	0.00
539	6	40	0	0	2723	0.00	0.00	2.40	0	0	6537	0.00
540	6	40	0	0	808	0.00	0.00	2.37	0	0	1914	0.00
541	6	40	0	0	2193	0.00	0.00	2.30	0	0	5040	0.00
542	6	40	0	0	2655	0.00	0.00	2.61	0	0	6942	0.00
543	6	40	0	0	2690	0.00	0.00	2.65	0	0	7128	0.00
544	6	40	0	0	912	0.00	0.00	2.96	0	0	2696	0.00
545	6	40	0	0	765	0.00	0.00	2.85	0	0	2184	0.00
546	6	40	0	0	1790	0.00	0.00	2.60	0	0	4656	0.00
547	6	40	0	0	739	0.00	0.00	2.87	0	0	2123	0.00
548	6	40	0	0	471	0.00	0.00	2.91	0	0	1370	0.00
549	6	40	0	0	2190	0.00	0.00	2.10	0	0	4593	0.00
550	6	40	0	0	3549	0.00	0.00	2.09	0	0	7402	0.00
551	6	40	0	0	0	0.00	0.00	0.00	0	0	0	0.00
552	6	40	0	0	2	0.00	0.00	3.00	0	0	6	0.00
553	6	40	0	0	0	0.00	0.00	0.00	0	0	0	0.00
554	6	40	0	0	0	0.00	0.00	0.00	0	0	0	0.00
555	6	40	0	0	0	0.00	0.00	0.00	0	0	0	0.00
556	6	40	0	0	25	0.00	0.00	2.96	0	0	74	0.00
557	6	40	0	0	0	0.00	0.00	0.00	0	0	0	0.00
558	6	40	0	0	240	0.00	0.00	1.99	0	0	478	0.00
559	6	40	0	0	0	0.00	0.00	0.00	0	0	0	0.00
564	6	40	0	0	1804	0.00	0.00	2.01	0	0	3625	0.00
565	6	40	0	0	980	0.00	0.00	1.92	0	0	1877	0.00
566	6	40	0	0	1076	0.00	0.00	1.97	0	0	2124	0.00
567	6	40	0	0	2336	0.00	0.00	1.96	0	0	4589	0.00
568	6	40	0	0	316	0.00	0.00	1.93	0	0	611	0.00
569	6	40	0	0	975	0.00	0.00	2.04	0	0	1989	0.00
570	6	40	0	0	585	0.00	0.00	1.97	0	0	1153	0.00
571	6	40	0	0	151	0.00	0.00	2.38	0	0	359	0.00
572	6	40	0	0	355	0.00	0.00	2.63	0	0	933	0.00
573	6	40	0	0	975	0.00	0.00	2.21	0	0	2158	0.00
574	6	40	0	0	753	0.00	0.00	2.73	0	0	2052	0.00
575	6	40	0	0	153	0.00	0.00	2.80	0	0	429	0.00
576	6	40	0	0	357	0.00	0.00	2.65	0	0	945	0.00
577	6	40	0	0	701	0.00	0.00	2.92	0	0	2045	0.00
578	6	40	0	0	152	0.00	0.00	2.61	0	0	397	0.00
579	6	40	0	0	5	0.00	0.00	1.80	0	0	9	0.00
580	6	40	0	0	824	0.00	0.00	2.91	0	0	2399	0.00
581	6	40	0	0	3388	0.00	0.00	2.69	0	0	9102	0.00
582	6	40	0	0	829	0.00	0.00	2.91	0	0	2415	0.00

Section A Transportation Evacuation Zones (TEZ) Miami-Dade County

SWTEZ	RGN	CNTY	VHMSB_06	VHTSB_06	VSSB_06	VMSB_06	VTSB_06	D_MB_06	PC_MO_06	O_MB_06	PH_MO_06	P_MB_06
526	6	40	0.00	0.00	0	0	0	0	0.00	0	0.00	0
527	6	40	0.00	1.33	0	0	2716	0	0.00	0	0.00	0
560	6	40	0.00	0.00	0	0	0	0	0.00	0	0.00	0
561	6	40	0.00	0.00	0	0	0	0	0.00	0	0.00	0
562	6	40	0.00	0.00	0	0	0	0	0.00	0	0.00	0
563	6	40	0.00	0.00	0	0	0	0	0.00	0	0.00	0
736	6	40	0.00	1.57	0	0	1019	0	0.00	0	0.00	0
737	6	40	0.00	1.52	0	0	1093	0	0.00	0	0.00	0
738	6	40	0.00	1.45	0	0	3943	0	0.00	0	0.00	0
739	6	40	0.00	1.46	0	0	2996	237	0.93	220	2.69	592
528	6	40	0.00	0.00	0	0	0	0	0.00	0	0.00	0
529	6	40	0.00	0.00	0	0	0	0	0.00	0	0.00	0
530	6	40	0.00	1.59	0	0	1979	0	0.00	0	0.00	0
531	6	40	0.00	1.42	0	0	4862	0	0.00	0	0.00	0
532	6	40	0.00	0.00	0	0	0	0	0.00	0	0.00	0
533	6	40	0.00	1.69	0	0	3884	0	0.00	0	0.00	0
534	6	40	0.00	1.58	0	0	3095	0	0.00	0	0.00	0
535	6	40	0.00	0.00	0	0	0	0	0.00	0	0.00	0
536	6	40	0.00	1.58	0	0	2400	0	0.00	0	0.00	0
537	6	40	0.00	1.53	0	0	4721	0	0.00	0	0.00	0
538	6	40	0.00	1.54	0	0	11652	0	0.00	0	0.00	0
539	6	40	0.00	1.63	0	0	4447	0	0.00	0	0.00	0
540	6	40	0.00	1.41	0	0	1141	0	0.00	0	0.00	0
541	6	40	0.00	1.36	0	0	2980	0	0.00	0	0.00	0
542	6	40	0.00	1.36	0	0	3611	0	0.00	0	0.00	0
543	6	40	0.00	1.37	0	0	3690	0	0.00	0	0.00	0
544	6	40	0.00	1.46	0	0	1329	0	0.00	0	0.00	0
545	6	40	0.00	1.43	0	0	1092	0	0.00	0	0.00	0
546	6	40	0.00	1.35	0	0	2422	0	0.00	0	0.00	0
547	6	40	0.00	1.43	0	0	1059	0	0.00	0	0.00	0
548	6	40	0.00	1.44	0	0	680	0	0.00	0	0.00	0
549	6	40	0.00	1.37	0	0	2991	0	0.00	0	0.00	0
550	6	40	0.00	1.36	0	0	4831	0	0.00	0	0.00	0
551	6	40	0.00	0.00	0	0	0	0	0.00	0	0.00	0
552	6	40	0.00	0.00	0	0	0	0	0.00	0	0.00	0
553	6	40	0.00	0.00	0	0	0	0	0.00	0	0.00	0
554	6	40	0.00	0.00	0	0	0	0	0.00	0	0.00	0
555	6	40	0.00	0.00	0	0	0	0	0.00	0	0.00	0
556	6	40	0.00	0.00	0	0	0	0	0.00	0	0.00	0
557	6	40	0.00	0.00	0	0	0	0	0.00	0	0.00	0
558	6	40	0.00	1.33	0	0	318	0	0.00	0	0.00	0
559	6	40	0.00	0.00	0	0	0	0	0.00	0	0.00	0
564	6	40	0.00	1.35	0	0	2436	0	0.00	0	0.00	0
565	6	40	0.00	1.31	0	0	1283	0	0.00	0	0.00	0
566	6	40	0.00	1.33	0	0	1433	0	0.00	0	0.00	0
567	6	40	0.00	1.33	0	0	3106	0	0.00	0	0.00	0
568	6	40	0.00	1.32	0	0	417	0	0.00	0	0.00	0
569	6	40	0.00	1.36	0	0	1323	0	0.00	0	0.00	0
570	6	40	0.00	1.33	0	0	780	0	0.00	0	0.00	0
571	6	40	0.00	1.42	0	0	214	0	0.00	0	0.00	0
572	6	40	0.00	1.50	0	0	533	0	0.00	0	0.00	0
573	6	40	0.00	1.81	0	0	1760	0	0.00	0	0.00	0
574	6	40	0.00	2.09	0	0	1575	0	0.00	0	0.00	0
575	6	40	0.00	2.06	0	0	315	0	0.00	0	0.00	0
576	6	40	0.00	2.05	0	0	731	0	0.00	0	0.00	0
577	6	40	0.00	1.95	0	0	1368	0	0.00	0	0.00	0
578	6	40	0.00	1.86	0	0	282	0	0.00	0	0.00	0
579	6	40	0.00	1.80	0	0	9	0	0.00	0	0.00	0
580	6	40	0.00	1.93	0	0	1588	0	0.00	0	0.00	0
581	6	40	0.00	1.92	0	0	6510	0	0.00	0	0.00	0
582	6	40	0.00	1.85	0	0	1537	0	0.00	0	0.00	0

Section A Transportation Evacuation Zones (TEZ) Miami-Dade County

SWTEZ	RGN	CNTY	VH_MB_06	V_MB_06	HM_U_06	HM_O_06	HM_OU_06	HM_PH_06	HM_P_06	HM_VH_06	HM_V_06	DSSB_10
526	6	40	0.00	0	0	0.00	0	0.00	0	0.00	0	0
527	6	40	0.00	0	329	0.75	247	1.46	361	1.05	259	0
560	6	40	0.00	0	0	0.00	0	0.00	0	0.00	0	0
561	6	40	0.00	0	0	0.00	0	0.00	0	0.00	0	0
562	6	40	0.00	0	411	0.75	308	1.46	450	1.05	323	0
563	6	40	0.00	0	0	0.00	0	0.00	0	0.00	0	0
736	6	40	0.00	0	0	0.00	0	0.00	0	0.00	0	0
737	6	40	0.00	0	24	0.75	18	1.44	26	1.06	19	0
738	6	40	0.00	0	34	0.76	26	1.46	38	1.04	27	0
739	6	40	1.39	305	53	0.75	40	1.48	59	1.05	42	0
528	6	40	0.00	0	0	0.00	0	0.00	0	0.00	0	0
529	6	40	0.00	0	0	0.00	0	0.00	0	0.00	0	0
530	6	40	0.00	0	0	0.00	0	0.00	0	0.00	0	0
531	6	40	0.00	0	358	0.75	269	1.46	393	1.05	282	0
532	6	40	0.00	0	0	0.00	0	0.00	0	0.00	0	0
533	6	40	0.00	0	0	0.00	0	0.00	0	0.00	0	0
534	6	40	0.00	0	0	0.00	0	0.00	0	0.00	0	0
535	6	40	0.00	0	191	0.75	143	1.46	209	1.05	150	0
536	6	40	0.00	0	393	0.75	295	1.46	431	1.05	310	0
537	6	40	0.00	0	74	0.76	56	1.46	82	1.05	59	0
538	6	40	0.00	0	545	0.75	409	1.46	598	1.05	429	0
539	6	40	0.00	0	0	0.00	0	0.00	0	0.00	0	0
540	6	40	0.00	0	0	0.00	0	0.00	0	0.00	0	0
541	6	40	0.00	0	50	0.76	38	1.45	55	1.05	40	0
542	6	40	0.00	0	98	0.76	74	1.46	108	1.05	78	0
543	6	40	0.00	0	38	0.76	29	1.45	42	1.03	30	0
544	6	40	0.00	0	0	0.00	0	0.00	0	0.00	0	0
545	6	40	0.00	0	0	0.00	0	0.00	0	0.00	0	0
546	6	40	0.00	0	52	0.75	39	1.46	57	1.05	41	0
547	6	40	0.00	0	134	0.75	101	1.46	147	1.05	106	0
548	6	40	0.00	0	0	0.00	0	0.00	0	0.00	0	0
549	6	40	0.00	0	0	0.00	0	0.00	0	0.00	0	0
550	6	40	0.00	0	1257	0.75	943	1.46	1377	1.05	990	0
551	6	40	0.00	0	0	0.00	0	0.00	0	0.00	0	0
552	6	40	0.00	0	0	0.00	0	0.00	0	0.00	0	0
553	6	40	0.00	0	0	0.00	0	0.00	0	0.00	0	0
554	6	40	0.00	0	0	0.00	0	0.00	0	0.00	0	0
555	6	40	0.00	0	0	0.00	0	0.00	0	0.00	0	0
556	6	40	0.00	0	644	0.75	483	1.46	705	1.05	507	0
557	6	40	0.00	0	200	0.75	150	1.46	219	1.05	158	0
558	6	40	0.00	0	345	0.75	259	1.46	378	1.05	272	0
559	6	40	0.00	0	0	0.00	0	0.00	0	0.00	0	0
564	6	40	0.00	0	499	0.75	374	1.46	546	1.05	393	0
565	6	40	0.00	0	350	0.75	263	1.46	384	1.05	276	0
566	6	40	0.00	0	0	0.00	0	0.00	0	0.00	0	0
567	6	40	0.00	0	0	0.00	0	0.00	0	0.00	0	0
568	6	40	0.00	0	0	0.00	0	0.00	0	0.00	0	0
569	6	40	0.00	0	49	0.76	37	1.46	54	1.05	39	0
570	6	40	0.00	0	445	0.75	334	1.46	488	1.05	351	0
571	6	40	0.00	0	0	0.00	0	0.00	0	0.00	0	0
572	6	40	0.00	0	0	0.00	0	0.00	0	0.00	0	0
573	6	40	0.00	0	0	0.00	0	0.00	0	0.00	0	0
574	6	40	0.00	0	0	0.00	0	0.00	0	0.00	0	0
575	6	40	0.00	0	0	0.00	0	0.00	0	0.00	0	0
576	6	40	0.00	0	0	0.00	0	0.00	0	0.00	0	0
577	6	40	0.00	0	0	0.00	0	0.00	0	0.00	0	0
578	6	40	0.00	0	0	0.00	0	0.00	0	0.00	0	0
579	6	40	0.00	0	0	0.00	0	0.00	0	0.00	0	0
580	6	40	0.00	0	0	0.00	0	0.00	0	0.00	0	0
581	6	40	0.00	0	0	0.00	0	0.00	0	0.00	0	0
582	6	40	0.00	0	0	0.00	0	0.00	0	0.00	0	0



Section A Transportation Evacuation Zones (TEZ) Miami-Dade County

SWTEZ	RGN	CNTY	DMSB_10	DTSB_10	PCSSO_10	PCMSO_10	PCTSO_10	ODSSB_10	ODMSB_10	ODTSB_10	PHSSB_10	PHMSB_10
526	6	40	0	0	0.00	0.00	0.00	0	0	0	0.00	0.00
527	6	40	0	2665	0.00	0.00	0.73	0	0	1944	0.00	0.00
560	6	40	0	0	0.00	0.00	0.00	0	0	0	0.00	0.00
561	6	40	0	371	0.00	0.00	0.98	0	0	363	0.00	0.00
562	6	40	0	123	0.00	0.00	0.89	0	0	109	0.00	0.00
563	6	40	0	17	0.00	0.00	1.00	0	0	17	0.00	0.00
736	6	40	0	698	0.00	0.00	0.93	0	0	646	0.00	0.00
737	6	40	0	756	0.00	0.00	0.93	0	0	704	0.00	0.00
738	6	40	0	2926	0.00	0.00	0.92	0	0	2690	0.00	0.00
739	6	40	0	2242	0.00	0.00	0.92	0	0	2065	0.00	0.00
528	6	40	0	0	0.00	0.00	0.00	0	0	0	0.00	0.00
529	6	40	0	0	0.00	0.00	0.00	0	0	0	0.00	0.00
530	6	40	0	1343	0.00	0.00	0.91	0	0	1225	0.00	0.00
531	6	40	0	5532	0.00	0.00	0.61	0	0	3366	0.00	0.00
532	6	40	0	1	0.00	0.00	1.00	0	0	1	0.00	0.00
533	6	40	0	3108	0.00	0.00	0.70	0	0	2170	0.00	0.00
534	6	40	0	2523	0.00	0.00	0.76	0	0	1927	0.00	0.00
535	6	40	0	0	0.00	0.00	0.00	0	0	0	0.00	0.00
536	6	40	0	1882	0.00	0.00	0.75	0	0	1413	0.00	0.00
537	6	40	0	4804	0.00	0.00	0.64	0	0	3062	0.00	0.00
538	6	40	0	10003	0.00	0.00	0.74	0	0	7385	0.00	0.00
539	6	40	0	3219	0.00	0.00	0.83	0	0	2679	0.00	0.00
540	6	40	0	1165	0.00	0.00	0.78	0	0	904	0.00	0.00
541	6	40	0	2362	0.00	0.00	0.90	0	0	2137	0.00	0.00
542	6	40	0	3099	0.00	0.00	0.86	0	0	2676	0.00	0.00
543	6	40	0	2715	0.00	0.00	0.98	0	0	2652	0.00	0.00
544	6	40	0	1100	0.00	0.00	0.88	0	0	965	0.00	0.00
545	6	40	0	863	0.00	0.00	0.91	0	0	788	0.00	0.00
546	6	40	0	1845	0.00	0.00	0.97	0	0	1796	0.00	0.00
547	6	40	0	826	0.00	0.00	0.90	0	0	741	0.00	0.00
548	6	40	0	548	0.00	0.00	0.90	0	0	491	0.00	0.00
549	6	40	0	2548	0.00	0.00	0.95	0	0	2425	0.00	0.00
550	6	40	0	4432	0.00	0.00	0.89	0	0	3942	0.00	0.00
551	6	40	0	0	0.00	0.00	0.00	0	0	0	0.00	0.00
552	6	40	0	14	0.00	0.00	0.86	0	0	12	0.00	0.00
553	6	40	0	0	0.00	0.00	0.00	0	0	0	0.00	0.00
554	6	40	0	0	0.00	0.00	0.00	0	0	0	0.00	0.00
555	6	40	0	0	0.00	0.00	0.00	0	0	0	0.00	0.00
556	6	40	0	128	0.00	0.00	0.98	0	0	126	0.00	0.00
557	6	40	0	0	0.00	0.00	0.00	0	0	0	0.00	0.00
558	6	40	0	280	0.00	0.00	0.90	0	0	252	0.00	0.00
559	6	40	0	0	0.00	0.00	0.00	0	0	0	0.00	0.00
564	6	40	0	2647	0.00	0.00	0.73	0	0	1928	0.00	0.00
565	6	40	0	1420	0.00	0.00	0.73	0	0	1036	0.00	0.00
566	6	40	0	1377	0.00	0.00	0.84	0	0	1160	0.00	0.00
567	6	40	0	2788	0.00	0.00	0.84	0	0	2350	0.00	0.00
568	6	40	0	412	0.00	0.00	0.84	0	0	348	0.00	0.00
569	6	40	0	997	0.00	0.00	0.97	0	0	969	0.00	0.00
570	6	40	0	601	0.00	0.00	0.89	0	0	534	0.00	0.00
571	6	40	0	165	0.00	0.00	0.89	0	0	147	0.00	0.00
572	6	40	0	391	0.00	0.00	0.90	0	0	350	0.00	0.00
573	6	40	0	1044	0.00	0.00	0.91	0	0	955	0.00	0.00
574	6	40	0	775	0.00	0.00	0.95	0	0	734	0.00	0.00
575	6	40	0	193	0.00	0.00	0.92	0	0	177	0.00	0.00
576	6	40	0	367	0.00	0.00	0.96	0	0	352	0.00	0.00
577	6	40	0	671	0.00	0.00	0.97	0	0	654	0.00	0.00
578	6	40	0	164	0.00	0.00	0.96	0	0	158	0.00	0.00
579	6	40	0	4	0.00	0.00	1.00	0	0	4	0.00	0.00
580	6	40	0	1070	0.00	0.00	0.92	0	0	987	0.00	0.00
581	6	40	0	4261	0.00	0.00	0.87	0	0	3722	0.00	0.00
582	6	40	0	1212	0.00	0.00	0.92	0	0	1109	0.00	0.00

Section A Transportation Evacuation Zones (TEZ) Miami-Dade County

SWTEZ	RGN	CNTY	PHTSB_10	PSSB_10	PMSB_10	PTSB_10	VHSSB_10	VHMSB_10	VHTSB_10	VSSB_10	VMSB_10	VTSB_10	D_MB_10
526	6	40	0.00	0	0	0	0.00	0.00	0.00	0	0	0	0
527	6	40	2.02	0	0	3932	0.00	0.00	1.33	0	0	2584	0
560	6	40	0.00	0	0	0	0.00	0.00	0.00	0	0	0	0
561	6	40	2.91	0	0	1058	0.00	0.00	0.00	0	0	0	0
562	6	40	2.61	0	0	285	0.00	0.00	0.00	0	0	0	0
563	6	40	2.94	0	0	50	0.00	0.00	0.00	0	0	0	0
736	6	40	2.92	0	0	1889	0.00	0.00	1.57	0	0	1017	0
737	6	40	2.77	0	0	1951	0.00	0.00	1.52	0	0	1072	0
738	6	40	2.58	0	0	6943	0.00	0.00	1.45	0	0	3901	0
739	6	40	2.91	0	0	6009	0.00	0.00	1.46	0	0	3019	237
528	6	40	0.00	0	0	0	0.00	0.00	0.00	0	0	0	0
529	6	40	0.00	0	0	0	0.00	0.00	0.00	0	0	0	0
530	6	40	2.77	0	0	3396	0.00	0.00	1.59	0	0	1950	0
531	6	40	2.29	0	0	7714	0.00	0.00	1.42	0	0	4779	0
532	6	40	1.00	0	0	1	0.00	0.00	0.00	0	0	0	0
533	6	40	2.57	0	0	5587	0.00	0.00	1.67	0	0	3620	0
534	6	40	2.33	0	0	4489	0.00	0.00	1.58	0	0	3054	0
535	6	40	0.00	0	0	0	0.00	0.00	0.00	0	0	0	0
536	6	40	2.31	0	0	3269	0.00	0.00	1.58	0	0	2229	0
537	6	40	2.22	0	0	6791	0.00	0.00	1.53	0	0	4696	0
538	6	40	2.25	0	0	16583	0.00	0.00	1.54	0	0	11339	0
539	6	40	2.43	0	0	6509	0.00	0.00	1.63	0	0	4377	0
540	6	40	2.40	0	0	2172	0.00	0.00	1.41	0	0	1274	0
541	6	40	2.33	0	0	4975	0.00	0.00	1.36	0	0	2901	0
542	6	40	2.60	0	0	6959	0.00	0.00	1.36	0	0	3641	0
543	6	40	2.64	0	0	6995	0.00	0.00	1.37	0	0	3641	0
544	6	40	2.94	0	0	2839	0.00	0.00	1.46	0	0	1406	0
545	6	40	2.84	0	0	2239	0.00	0.00	1.43	0	0	1124	0
546	6	40	2.59	0	0	4644	0.00	0.00	1.35	0	0	2430	0
547	6	40	2.86	0	0	2120	0.00	0.00	1.43	0	0	1062	0
548	6	40	2.90	0	0	1422	0.00	0.00	1.44	0	0	709	0
549	6	40	2.15	0	0	5222	0.00	0.00	1.37	0	0	3312	0
550	6	40	2.14	0	0	8440	0.00	0.00	1.36	0	0	5366	0
551	6	40	0.00	0	0	0	0.00	0.00	0.00	0	0	0	0
552	6	40	2.42	0	0	29	0.00	0.00	0.00	0	0	0	0
553	6	40	0.00	0	0	0	0.00	0.00	0.00	0	0	0	0
554	6	40	0.00	0	0	0	0.00	0.00	0.00	0	0	0	0
555	6	40	0.00	0	0	0	0.00	0.00	0.00	0	0	0	0
556	6	40	2.92	0	0	368	0.00	0.00	0.00	0	0	0	0
557	6	40	0.00	0	0	0	0.00	0.00	0.00	0	0	0	0
558	6	40	2.05	0	0	516	0.00	0.00	1.33	0	0	334	0
559	6	40	0.00	0	0	0	0.00	0.00	0.00	0	0	0	0
564	6	40	2.06	0	0	3981	0.00	0.00	1.35	0	0	2599	0
565	6	40	1.97	0	0	2040	0.00	0.00	1.31	0	0	1356	0
566	6	40	2.03	0	0	2355	0.00	0.00	1.33	0	0	1544	0
567	6	40	2.02	0	0	4748	0.00	0.00	1.33	0	0	3125	0
568	6	40	1.99	0	0	694	0.00	0.00	1.32	0	0	459	0
569	6	40	2.10	0	0	2036	0.00	0.00	1.36	0	0	1315	0
570	6	40	2.03	0	0	1083	0.00	0.00	1.33	0	0	712	0
571	6	40	2.42	0	0	356	0.00	0.00	1.41	0	0	208	0
572	6	40	2.68	0	0	938	0.00	0.00	1.50	0	0	526	0
573	6	40	2.25	0	0	2153	0.00	0.00	1.81	0	0	1724	0
574	6	40	2.78	0	0	2041	0.00	0.00	2.09	0	0	1535	0
575	6	40	2.90	0	0	514	0.00	0.00	1.84	0	0	326	0
576	6	40	2.70	0	0	951	0.00	0.00	2.05	0	0	721	0
577	6	40	2.94	0	0	1925	0.00	0.00	1.95	0	0	1277	0
578	6	40	2.65	0	0	418	0.00	0.00	1.85	0	0	293	0
579	6	40	2.00	0	0	8	0.00	0.00	1.75	0	0	7	0
580	6	40	2.95	0	0	2913	0.00	0.00	1.70	0	0	1674	0
581	6	40	2.74	0	0	10184	0.00	0.00	1.92	0	0	7157	0
582	6	40	2.94	0	0	3264	0.00	0.00	1.46	0	0	1617	0

Section A Transportation Evacuation Zones (TEZ) Miami-Dade County

SWTEZ	RGN	CNTY	PC_MO_10	O_MB_10	PH_MO_10	P_MB_10	VH_MB_10	V_MB_10	HM_U_10	HM_O_10	HM_OU_10	HM_PH_10
526	6	40	0.00	0	0.00	0	0.00	0	0	0.00	0	0.00
527	6	40	0.00	0	0.00	0	0.00	0	329	0.75	247	1.46
560	6	40	0.00	0	0.00	0	0.00	0	0	0.00	0	0.00
561	6	40	0.00	0	0.00	0	0.00	0	0	0.00	0	0.00
562	6	40	0.00	0	0.00	0	0.00	0	411	0.75	308	1.46
563	6	40	0.00	0	0.00	0	0.00	0	0	0.00	0	0.00
736	6	40	0.00	0	0.00	0	0.00	0	0	0.00	0	0.00
737	6	40	0.00	0	0.00	0	0.00	0	24	0.75	18	1.44
738	6	40	0.00	0	0.00	0	0.00	0	34	0.76	26	1.46
739	6	40	0.93	220	2.68	589	1.39	305	53	0.75	40	1.48
528	6	40	0.00	0	0.00	0	0.00	0	0	0.00	0	0.00
529	6	40	0.00	0	0.00	0	0.00	0	0	0.00	0	0.00
530	6	40	0.00	0	0.00	0	0.00	0	0	0.00	0	0.00
531	6	40	0.00	0	0.00	0	0.00	0	358	0.75	269	1.46
532	6	40	0.00	0	0.00	0	0.00	0	0	0.00	0	0.00
533	6	40	0.00	0	0.00	0	0.00	0	0	0.00	0	0.00
534	6	40	0.00	0	0.00	0	0.00	0	0	0.00	0	0.00
535	6	40	0.00	0	0.00	0	0.00	0	191	0.75	143	1.46
536	6	40	0.00	0	0.00	0	0.00	0	393	0.75	295	1.46
537	6	40	0.00	0	0.00	0	0.00	0	74	0.76	56	1.46
538	6	40	0.00	0	0.00	0	0.00	0	545	0.75	409	1.46
539	6	40	0.00	0	0.00	0	0.00	0	0	0.00	0	0.00
540	6	40	0.00	0	0.00	0	0.00	0	0	0.00	0	0.00
541	6	40	0.00	0	0.00	0	0.00	0	50	0.76	38	1.45
542	6	40	0.00	0	0.00	0	0.00	0	98	0.76	74	1.46
543	6	40	0.00	0	0.00	0	0.00	0	38	0.76	29	1.45
544	6	40	0.00	0	0.00	0	0.00	0	0	0.00	0	0.00
545	6	40	0.00	0	0.00	0	0.00	0	0	0.00	0	0.00
546	6	40	0.00	0	0.00	0	0.00	0	52	0.75	39	1.46
547	6	40	0.00	0	0.00	0	0.00	0	134	0.75	101	1.46
548	6	40	0.00	0	0.00	0	0.00	0	0	0.00	0	0.00
549	6	40	0.00	0	0.00	0	0.00	0	0	0.00	0	0.00
550	6	40	0.00	0	0.00	0	0.00	0	1257	0.75	943	1.46
551	6	40	0.00	0	0.00	0	0.00	0	0	0.00	0	0.00
552	6	40	0.00	0	0.00	0	0.00	0	0	0.00	0	0.00
553	6	40	0.00	0	0.00	0	0.00	0	0	0.00	0	0.00
554	6	40	0.00	0	0.00	0	0.00	0	0	0.00	0	0.00
555	6	40	0.00	0	0.00	0	0.00	0	0	0.00	0	0.00
556	6	40	0.00	0	0.00	0	0.00	0	644	0.75	483	1.46
557	6	40	0.00	0	0.00	0	0.00	0	200	0.75	150	1.46
558	6	40	0.00	0	0.00	0	0.00	0	345	0.75	259	1.46
559	6	40	0.00	0	0.00	0	0.00	0	0	0.00	0	0.00
564	6	40	0.00	0	0.00	0	0.00	0	499	0.75	374	1.46
565	6	40	0.00	0	0.00	0	0.00	0	350	0.75	263	1.46
566	6	40	0.00	0	0.00	0	0.00	0	0	0.00	0	0.00
567	6	40	0.00	0	0.00	0	0.00	0	0	0.00	0	0.00
568	6	40	0.00	0	0.00	0	0.00	0	0	0.00	0	0.00
569	6	40	0.00	0	0.00	0	0.00	0	49	0.76	37	1.46
570	6	40	0.00	0	0.00	0	0.00	0	445	0.75	334	1.46
571	6	40	0.00	0	0.00	0	0.00	0	0	0.00	0	0.00
572	6	40	0.00	0	0.00	0	0.00	0	0	0.00	0	0.00
573	6	40	0.00	0	0.00	0	0.00	0	0	0.00	0	0.00
574	6	40	0.00	0	0.00	0	0.00	0	0	0.00	0	0.00
575	6	40	0.00	0	0.00	0	0.00	0	0	0.00	0	0.00
576	6	40	0.00	0	0.00	0	0.00	0	0	0.00	0	0.00
577	6	40	0.00	0	0.00	0	0.00	0	0	0.00	0	0.00
578	6	40	0.00	0	0.00	0	0.00	0	0	0.00	0	0.00
579	6	40	0.00	0	0.00	0	0.00	0	0	0.00	0	0.00
580	6	40	0.00	0	0.00	0	0.00	0	0	0.00	0	0.00
581	6	40	0.00	0	0.00	0	0.00	0	0	0.00	0	0.00
582	6	40	0.00	0	0.00	0	0.00	0	0	0.00	0	0.00

Section A Transportation Evacuation Zones (TEZ) Miami-Dade County

SWTEZ	RGN	CNTY	HM_P_10	HM_VH_10	HM_V_10	DSSB_15	DMSB_15	DTSB_15	PCSSO_15	PCMSO_15	PCTSO_15	ODSSB_15
526	6	40	0	0.00	0	0	0	0	0.00	0.00	0.00	0
527	6	40	361	1.05	259	0	0	2506	0.00	0.00	0.73	0
560	6	40	0	0.00	0	0	0	0	0.00	0.00	0.00	0
561	6	40	0	0.00	0	0	0	742	0.00	0.00	0.98	0
562	6	40	450	1.05	323	0	0	246	0.00	0.00	0.89	0
563	6	40	0	0.00	0	0	0	34	0.00	0.00	1.00	0
736	6	40	0	0.00	0	0	0	697	0.00	0.00	0.93	0
737	6	40	26	1.06	19	0	0	737	0.00	0.00	0.93	0
738	6	40	38	1.04	27	0	0	2889	0.00	0.00	0.92	0
739	6	40	59	1.05	42	0	0	2265	0.00	0.00	0.92	0
528	6	40	0	0.00	0	0	0	0	0.00	0.00	0.00	0
529	6	40	0	0.00	0	0	0	0	0.00	0.00	0.00	0
530	6	40	0	0.00	0	0	0	1317	0.00	0.00	0.91	0
531	6	40	393	1.05	282	0	0	5413	0.00	0.00	0.61	0
532	6	40	0	0.00	0	0	0	1	0.00	0.00	1.00	0
533	6	40	0	0.00	0	0	0	2876	0.00	0.00	0.70	0
534	6	40	0	0.00	0	0	0	2487	0.00	0.00	0.76	0
535	6	40	209	1.05	150	0	0	0	0.00	0.00	0.00	0
536	6	40	431	1.05	310	0	0	1717	0.00	0.00	0.75	0
537	6	40	82	1.05	59	0	0	4774	0.00	0.00	0.64	0
538	6	40	598	1.05	429	0	0	9699	0.00	0.00	0.74	0
539	6	40	0	0.00	0	0	0	3155	0.00	0.00	0.83	0
540	6	40	0	0.00	0	0	0	1396	0.00	0.00	0.77	0
541	6	40	55	1.05	40	0	0	2287	0.00	0.00	0.91	0
542	6	40	108	1.05	78	0	0	3130	0.00	0.00	0.86	0
543	6	40	42	1.03	30	0	0	2668	0.00	0.00	0.98	0
544	6	40	0	0.00	0	0	0	1180	0.00	0.00	0.88	0
545	6	40	0	0.00	0	0	0	895	0.00	0.00	0.91	0
546	6	40	57	1.05	41	0	0	1852	0.00	0.00	0.97	0
547	6	40	147	1.05	106	0	0	830	0.00	0.00	0.90	0
548	6	40	0	0.00	0	0	0	578	0.00	0.00	0.90	0
549	6	40	0	0.00	0	0	0	2895	0.00	0.00	0.95	0
550	6	40	1377	1.05	990	0	0	5058	0.00	0.00	0.89	0
551	6	40	0	0.00	0	0	0	0	0.00	0.00	0.00	0
552	6	40	0	0.00	0	0	0	28	0.00	0.00	0.86	0
553	6	40	0	0.00	0	0	0	0	0.00	0.00	0.00	0
554	6	40	0	0.00	0	0	0	0	0.00	0.00	0.00	0
555	6	40	0	0.00	0	0	0	0	0.00	0.00	0.00	0
556	6	40	705	1.05	507	0	0	257	0.00	0.00	0.98	0
557	6	40	219	1.05	158	0	0	0	0.00	0.00	0.00	0
558	6	40	378	1.05	272	0	0	300	0.00	0.00	0.90	0
559	6	40	0	0.00	0	0	0	0	0.00	0.00	0.00	0
564	6	40	546	1.05	393	0	0	2899	0.00	0.00	0.73	0
565	6	40	384	1.05	276	0	0	1521	0.00	0.00	0.73	0
566	6	40	0	0.00	0	0	0	1511	0.00	0.00	0.84	0
567	6	40	0	0.00	0	0	0	2808	0.00	0.00	0.84	0
568	6	40	0	0.00	0	0	0	466	0.00	0.00	0.84	0
569	6	40	54	1.05	39	0	0	990	0.00	0.00	0.97	0
570	6	40	488	1.05	351	0	0	536	0.00	0.00	0.89	0
571	6	40	0	0.00	0	0	0	160	0.00	0.00	0.89	0
572	6	40	0	0.00	0	0	0	384	0.00	0.00	0.90	0
573	6	40	0	0.00	0	0	0	1017	0.00	0.00	0.91	0
574	6	40	0	0.00	0	0	0	750	0.00	0.00	0.95	0
575	6	40	0	0.00	0	0	0	227	0.00	0.00	0.91	0
576	6	40	0	0.00	0	0	0	361	0.00	0.00	0.96	0
577	6	40	0	0.00	0	0	0	614	0.00	0.00	0.98	0
578	6	40	0	0.00	0	0	0	173	0.00	0.00	0.97	0
579	6	40	0	0.00	0	0	0	3	0.00	0.00	1.00	0
580	6	40	0	0.00	0	0	0	1287	0.00	0.00	0.93	0
581	6	40	0	0.00	0	0	0	4829	0.00	0.00	0.87	0
582	6	40	0	0.00	0	0	0	1576	0.00	0.00	0.93	0

Section A Transportation Evacuation Zones (TEZ) Miami-Dade County

SWTEZ	RGN	CNTY	ODMSB_15	ODTSB_15	PHSSB_15	PHMSB_15	PHTSB_15	PSSB_15	PMSB_15	PTSB_15	VHSSB_15	VHMSB_15
526	6	40	0	0	0.00	0.00	0.00	0	0	0	0.00	0.00
527	6	40	0	1828	0.00	0.00	2.10	0	0	3830	0.00	0.00
560	6	40	0	0	0.00	0.00	0.00	0	0	0	0.00	0.00
561	6	40	0	727	0.00	0.00	2.91	0	0	2116	0.00	0.00
562	6	40	0	218	0.00	0.00	2.61	0	0	569	0.00	0.00
563	6	40	0	34	0.00	0.00	2.94	0	0	100	0.00	0.00
736	6	40	0	645	0.00	0.00	2.97	0	0	1917	0.00	0.00
737	6	40	0	686	0.00	0.00	2.82	0	0	1932	0.00	0.00
738	6	40	0	2656	0.00	0.00	2.62	0	0	6961	0.00	0.00
739	6	40	0	2086	0.00	0.00	2.89	0	0	6030	0.00	0.00
528	6	40	0	0	0.00	0.00	0.00	0	0	0	0.00	0.00
529	6	40	0	0	0.00	0.00	0.00	0	0	0	0.00	0.00
530	6	40	0	1202	0.00	0.00	2.87	0	0	3455	0.00	0.00
531	6	40	0	3294	0.00	0.00	2.37	0	0	7816	0.00	0.00
532	6	40	0	1	0.00	0.00	2.00	0	0	2	0.00	0.00
533	6	40	0	2020	0.00	0.00	2.62	0	0	5288	0.00	0.00
534	6	40	0	1897	0.00	0.00	2.36	0	0	4485	0.00	0.00
535	6	40	0	0	0.00	0.00	0.00	0	0	0	0.00	0.00
536	6	40	0	1289	0.00	0.00	2.35	0	0	3025	0.00	0.00
537	6	40	0	3043	0.00	0.00	2.25	0	0	6844	0.00	0.00
538	6	40	0	7189	0.00	0.00	2.28	0	0	16390	0.00	0.00
539	6	40	0	2625	0.00	0.00	2.47	0	0	6472	0.00	0.00
540	6	40	0	1081	0.00	0.00	2.46	0	0	2658	0.00	0.00
541	6	40	0	2070	0.00	0.00	2.36	0	0	4894	0.00	0.00
542	6	40	0	2703	0.00	0.00	2.58	0	0	6985	0.00	0.00
543	6	40	0	2606	0.00	0.00	2.62	0	0	6836	0.00	0.00
544	6	40	0	1035	0.00	0.00	2.92	0	0	3027	0.00	0.00
545	6	40	0	817	0.00	0.00	2.82	0	0	2308	0.00	0.00
546	6	40	0	1803	0.00	0.00	2.57	0	0	4628	0.00	0.00
547	6	40	0	745	0.00	0.00	2.84	0	0	2116	0.00	0.00
548	6	40	0	518	0.00	0.00	2.87	0	0	1489	0.00	0.00
549	6	40	0	2755	0.00	0.00	2.23	0	0	6131	0.00	0.00
550	6	40	0	4499	0.00	0.00	2.21	0	0	9954	0.00	0.00
551	6	40	0	0	0.00	0.00	0.00	0	0	0	0.00	0.00
552	6	40	0	24	0.00	0.00	2.42	0	0	58	0.00	0.00
553	6	40	0	0	0.00	0.00	0.00	0	0	0	0.00	0.00
554	6	40	0	0	0.00	0.00	0.00	0	0	0	0.00	0.00
555	6	40	0	0	0.00	0.00	0.00	0	0	0	0.00	0.00
556	6	40	0	252	0.00	0.00	2.92	0	0	735	0.00	0.00
557	6	40	0	0	0.00	0.00	0.00	0	0	0	0.00	0.00
558	6	40	0	270	0.00	0.00	2.11	0	0	570	0.00	0.00
559	6	40	0	0	0.00	0.00	0.00	0	0	0	0.00	0.00
564	6	40	0	2112	0.00	0.00	2.13	0	0	4509	0.00	0.00
565	6	40	0	1110	0.00	0.00	2.04	0	0	2263	0.00	0.00
566	6	40	0	1273	0.00	0.00	2.11	0	0	2680	0.00	0.00
567	6	40	0	2367	0.00	0.00	2.09	0	0	4954	0.00	0.00
568	6	40	0	393	0.00	0.00	2.07	0	0	813	0.00	0.00
569	6	40	0	962	0.00	0.00	2.18	0	0	2095	0.00	0.00
570	6	40	0	476	0.00	0.00	2.11	0	0	1002	0.00	0.00
571	6	40	0	142	0.00	0.00	2.47	0	0	351	0.00	0.00
572	6	40	0	344	0.00	0.00	2.75	0	0	945	0.00	0.00
573	6	40	0	930	0.00	0.00	2.31	0	0	2146	0.00	0.00
574	6	40	0	711	0.00	0.00	2.85	0	0	2027	0.00	0.00
575	6	40	0	207	0.00	0.00	3.00	0	0	622	0.00	0.00
576	6	40	0	347	0.00	0.00	2.77	0	0	960	0.00	0.00
577	6	40	0	599	0.00	0.00	2.98	0	0	1785	0.00	0.00
578	6	40	0	167	0.00	0.00	2.67	0	0	446	0.00	0.00
579	6	40	0	3	0.00	0.00	2.00	0	0	6	0.00	0.00
580	6	40	0	1196	0.00	0.00	2.99	0	0	3573	0.00	0.00
581	6	40	0	4205	0.00	0.00	2.80	0	0	11769	0.00	0.00
582	6	40	0	1461	0.00	0.00	2.97	0	0	4338	0.00	0.00

Section A Transportation Evacuation Zones (TEZ) Miami-Dade County

SWTEZ	RGN	CNTY	VHTSB_15	VSSB_15	VMSB_15	VTSB_15	D_MB_15	PC_MO_15	O_MB_15	PH_MO_15	P_MB_15	VH_MB_15
526	6	40	0.00	0	0	0	0	0.00	0	0.00	0	0.00
527	6	40	1.33	0	0	2430	0	0.00	0	0.00	0	0.00
560	6	40	0.00	0	0	0	0	0.00	0	0.00	0	0.00
561	6	40	0.00	0	0	0	0	0.00	0	0.00	0	0.00
562	6	40	0.00	0	0	0	0	0.00	0	0.00	0	0.00
563	6	40	0.00	0	0	0	0	0.00	0	0.00	0	0.00
736	6	40	1.58	0	0	1016	0	0.00	0	0.00	0	0.00
737	6	40	1.52	0	0	1044	0	0.00	0	0.00	0	0.00
738	6	40	1.45	0	0	3852	0	0.00	0	0.00	0	0.00
739	6	40	1.46	0	0	3049	237	0.93	220	2.66	586	1.39
528	6	40	0.00	0	0	0	0	0.00	0	0.00	0	0.00
529	6	40	0.00	0	0	0	0	0.00	0	0.00	0	0.00
530	6	40	1.59	0	0	1914	0	0.00	0	0.00	0	0.00
531	6	40	1.42	0	0	4677	0	0.00	0	0.00	0	0.00
532	6	40	0.00	0	0	0	0	0.00	0	0.00	0	0.00
533	6	40	1.64	0	0	3315	0	0.00	0	0.00	0	0.00
534	6	40	1.59	0	0	3007	0	0.00	0	0.00	0	0.00
535	6	40	0.00	0	0	0	0	0.00	0	0.00	0	0.00
536	6	40	1.58	0	0	2034	0	0.00	0	0.00	0	0.00
537	6	40	1.53	0	0	4667	0	0.00	0	0.00	0	0.00
538	6	40	1.53	0	0	10967	0	0.00	0	0.00	0	0.00
539	6	40	1.63	0	0	4289	0	0.00	0	0.00	0	0.00
540	6	40	1.41	0	0	1522	0	0.00	0	0.00	0	0.00
541	6	40	1.36	0	0	2806	0	0.00	0	0.00	0	0.00
542	6	40	1.36	0	0	3678	0	0.00	0	0.00	0	0.00
543	6	40	1.37	0	0	3580	0	0.00	0	0.00	0	0.00
544	6	40	1.46	0	0	1508	0	0.00	0	0.00	0	0.00
545	6	40	1.43	0	0	1166	0	0.00	0	0.00	0	0.00
546	6	40	1.35	0	0	2440	0	0.00	0	0.00	0	0.00
547	6	40	1.43	0	0	1068	0	0.00	0	0.00	0	0.00
548	6	40	1.44	0	0	748	0	0.00	0	0.00	0	0.00
549	6	40	1.37	0	0	3763	0	0.00	0	0.00	0	0.00
550	6	40	1.36	0	0	6123	0	0.00	0	0.00	0	0.00
551	6	40	0.00	0	0	0	0	0.00	0	0.00	0	0.00
552	6	40	0.00	0	0	0	0	0.00	0	0.00	0	0.00
553	6	40	0.00	0	0	0	0	0.00	0	0.00	0	0.00
554	6	40	0.00	0	0	0	0	0.00	0	0.00	0	0.00
555	6	40	0.00	0	0	0	0	0.00	0	0.00	0	0.00
556	6	40	0.00	0	0	0	0	0.00	0	0.00	0	0.00
557	6	40	0.00	0	0	0	0	0.00	0	0.00	0	0.00
558	6	40	1.33	0	0	358	0	0.00	0	0.00	0	0.00
559	6	40	0.00	0	0	0	0	0.00	0	0.00	0	0.00
564	6	40	1.35	0	0	2843	0	0.00	0	0.00	0	0.00
565	6	40	1.31	0	0	1453	0	0.00	0	0.00	0	0.00
566	6	40	1.33	0	0	1695	0	0.00	0	0.00	0	0.00
567	6	40	1.33	0	0	3147	0	0.00	0	0.00	0	0.00
568	6	40	1.32	0	0	518	0	0.00	0	0.00	0	0.00
569	6	40	1.36	0	0	1305	0	0.00	0	0.00	0	0.00
570	6	40	1.33	0	0	634	0	0.00	0	0.00	0	0.00
571	6	40	1.42	0	0	201	0	0.00	0	0.00	0	0.00
572	6	40	1.50	0	0	517	0	0.00	0	0.00	0	0.00
573	6	40	1.81	0	0	1679	0	0.00	0	0.00	0	0.00
574	6	40	2.09	0	0	1487	0	0.00	0	0.00	0	0.00
575	6	40	1.65	0	0	341	0	0.00	0	0.00	0	0.00
576	6	40	2.05	0	0	710	0	0.00	0	0.00	0	0.00
577	6	40	1.95	0	0	1169	0	0.00	0	0.00	0	0.00
578	6	40	1.86	0	0	310	0	0.00	0	0.00	0	0.00
579	6	40	1.67	0	0	5	0	0.00	0	0.00	0	0.00
580	6	40	1.50	0	0	1792	0	0.00	0	0.00	0	0.00
581	6	40	1.93	0	0	8097	0	0.00	0	0.00	0	0.00
582	6	40	1.18	0	0	1721	0	0.00	0	0.00	0	0.00

Section A Transportation Evacuation Zones (TEZ) Miami-Dade County

SWTEZ	RGN	CNTY	V_MB_15	HM_U_15	HM_O_15	HM_OU_15	HM_PH_15	HM_P_15	HM_VH_15	HM_V_15	D_UNIV	SPEC_GEN
526	6	40	0	0	0.00	0	0.00	0	0.00	0	0	0
527	6	40	0	329	0.75	247	1.46	361	1.05	259	0	0
560	6	40	0	0	0.00	0	0.00	0	0.00	0	0	0
561	6	40	0	0	0.00	0	0.00	0	0.00	0	0	0
562	6	40	0	411	0.75	308	1.46	450	1.05	323	0	0
563	6	40	0	0	0.00	0	0.00	0	0.00	0	0	0
736	6	40	0	0	0.00	0	0.00	0	0.00	0	0	0
737	6	40	0	24	0.75	18	1.44	26	1.06	19	0	0
738	6	40	0	34	0.76	26	1.46	38	1.04	27	0	0
739	6	40	305	53	0.75	40	1.48	59	1.05	42	0	0
528	6	40	0	0	0.00	0	0.00	0	0.00	0	0	0
529	6	40	0	0	0.00	0	0.00	0	0.00	0	0	0
530	6	40	0	0	0.00	0	0.00	0	0.00	0	0	0
531	6	40	0	358	0.75	269	1.46	393	1.05	282	0	0
532	6	40	0	0	0.00	0	0.00	0	0.00	0	0	0
533	6	40	0	0	0.00	0	0.00	0	0.00	0	0	0
534	6	40	0	0	0.00	0	0.00	0	0.00	0	0	0
535	6	40	0	191	0.75	143	1.46	209	1.05	150	0	0
536	6	40	0	393	0.75	295	1.46	431	1.05	310	0	0
537	6	40	0	74	0.76	56	1.46	82	1.05	59	0	0
538	6	40	0	545	0.75	409	1.46	598	1.05	429	0	0
539	6	40	0	0	0.00	0	0.00	0	0.00	0	0	0
540	6	40	0	0	0.00	0	0.00	0	0.00	0	0	0
541	6	40	0	50	0.76	38	1.45	55	1.05	40	0	0
542	6	40	0	98	0.76	74	1.46	108	1.05	78	0	0
543	6	40	0	38	0.76	29	1.45	42	1.03	30	0	0
544	6	40	0	0	0.00	0	0.00	0	0.00	0	0	0
545	6	40	0	0	0.00	0	0.00	0	0.00	0	0	0
546	6	40	0	52	0.75	39	1.46	57	1.05	41	0	0
547	6	40	0	134	0.75	101	1.46	147	1.05	106	0	0
548	6	40	0	0	0.00	0	0.00	0	0.00	0	0	0
549	6	40	0	0	0.00	0	0.00	0	0.00	0	0	0
550	6	40	0	1257	0.75	943	1.46	1377	1.05	990	0	0
551	6	40	0	0	0.00	0	0.00	0	0.00	0	0	0
552	6	40	0	0	0.00	0	0.00	0	0.00	0	0	0
553	6	40	0	0	0.00	0	0.00	0	0.00	0	0	0
554	6	40	0	0	0.00	0	0.00	0	0.00	0	0	0
555	6	40	0	0	0.00	0	0.00	0	0.00	0	0	0
556	6	40	0	644	0.75	483	1.46	705	1.05	507	0	0
557	6	40	0	200	0.75	150	1.46	219	1.05	158	0	0
558	6	40	0	345	0.75	259	1.46	378	1.05	272	0	0
559	6	40	0	0	0.00	0	0.00	0	0.00	0	0	0
564	6	40	0	499	0.75	374	1.46	546	1.05	393	0	0
565	6	40	0	350	0.75	263	1.46	384	1.05	276	0	0
566	6	40	0	0	0.00	0	0.00	0	0.00	0	0	0
567	6	40	0	0	0.00	0	0.00	0	0.00	0	0	0
568	6	40	0	0	0.00	0	0.00	0	0.00	0	0	0
569	6	40	0	49	0.76	37	1.46	54	1.05	39	0	0
570	6	40	0	445	0.75	334	1.46	488	1.05	351	0	0
571	6	40	0	0	0.00	0	0.00	0	0.00	0	0	0
572	6	40	0	0	0.00	0	0.00	0	0.00	0	0	0
573	6	40	0	0	0.00	0	0.00	0	0.00	0	0	0
574	6	40	0	0	0.00	0	0.00	0	0.00	0	0	0
575	6	40	0	0	0.00	0	0.00	0	0.00	0	0	0
576	6	40	0	0	0.00	0	0.00	0	0.00	0	0	0
577	6	40	0	0	0.00	0	0.00	0	0.00	0	0	0
578	6	40	0	0	0.00	0	0.00	0	0.00	0	0	0
579	6	40	0	0	0.00	0	0.00	0	0.00	0	0	0
580	6	40	0	0	0.00	0	0.00	0	0.00	0	0	0
581	6	40	0	0	0.00	0	0.00	0	0.00	0	0	0
582	6	40	0	0	0.00	0	0.00	0	0.00	0	0	0

Section A Transportation Evacuation Zones (TEZ) Miami-Dade County

SWTEZ	RGN	CNTY	ZIND	EAZ_1	EAZ_2	EAZ_3	EAZ_4	EAZ_5	EAZ_6	EAZ_7	EAZ_8	EAZ_9	EAZ_10	EAZ_11	AREA
526	6	40	781	292	819	623	806	634	52	768	606	52	571	539	2134603.451910
527	6	40	747	292	819	589	806	634	90	734	606	90	571	539	185152.533365
560	6	40	747	292	819	589	806	634	89	734	606	89	571	539	54109.117756
561	6	40	747	292	819	589	806	634	89	734	606	89	571	539	55009.473255
562	6	40	747	292	819	589	806	634	90	734	606	90	571	539	19186.789641
563	6	40	747	292	819	589	806	634	90	734	606	90	571	539	94507.596751
736	6	40	767	292	819	609	806	634	78	754	606	78	571	539	393779.176576
737	6	40	767	292	819	609	806	634	78	754	606	78	571	539	624801.231439
738	6	40	767	292	819	609	806	634	78	754	606	78	571	539	1607017.125760
739	6	40	762	292	819	604	806	634	81	749	606	81	571	539	1382477.474470
528	6	40	783	292	819	625	806	634	50	770	606	50	571	539	4137565.814320
529	6	40	784	292	819	626	806	634	49	771	606	49	571	539	3974099.362260
530	6	40	784	292	819	626	806	634	48	771	606	48	571	539	2063695.072930
531	6	40	784	292	819	626	806	634	48	771	606	48	571	539	1322913.782800
532	6	40	784	292	819	626	806	634	48	771	606	48	571	539	1743082.194450
533	6	40	768	292	819	610	806	634	73	755	606	73	571	539	1415545.752370
534	6	40	768	292	819	610	806	634	73	755	606	73	571	539	599183.132605
535	6	40	768	292	819	610	806	634	73	755	606	73	571	539	600578.504230
536	6	40	768	292	819	610	806	634	73	755	606	73	571	539	1407397.897190
537	6	40	768	292	819	610	806	634	73	755	606	73	571	539	556964.512574
538	6	40	768	292	819	610	806	634	76	755	606	76	571	539	2351239.731540
539	6	40	767	292	819	609	806	634	77	754	606	77	571	539	1379533.883000
540	6	40	767	292	819	609	806	634	77	754	606	77	571	539	8353119.348080
541	6	40	767	292	819	609	806	634	77	754	606	77	571	539	1786653.485490
542	6	40	762	292	819	604	806	634	81	749	606	81	571	539	1426413.997820
543	6	40	762	292	819	604	806	634	82	749	606	82	571	539	2027085.449600
544	6	40	762	292	819	604	806	634	82	749	606	82	571	539	712962.695456
545	6	40	762	292	819	604	806	634	82	749	606	82	571	539	597393.540108
546	6	40	761	292	819	603	806	634	84	748	606	84	571	539	1082491.562820
547	6	40	761	292	819	603	806	634	85	748	606	85	571	539	952815.392386
548	6	40	761	292	819	603	806	634	85	748	606	85	571	539	852059.014919
549	6	40	748	292	819	590	806	634	87	735	606	87	571	539	490347.703312
550	6	40	748	292	819	590	806	634	87	735	606	87	571	539	550709.793363
551	6	40	747	292	819	589	806	634	88	734	606	88	571	539	119653.641587
552	6	40	747	292	819	589	806	634	88	734	606	88	571	539	58009.653268
553	6	40	747	292	819	589	806	634	88	734	606	88	571	539	167017.368808
554	6	40	747	292	819	589	806	634	88	734	606	88	571	539	96641.757932
555	6	40	747	292	819	589	806	634	89	734	606	89	571	539	119700.551185
556	6	40	747	292	819	589	806	634	89	734	606	89	571	539	179159.774254
557	6	40	747	292	819	589	806	634	89	734	606	89	571	539	44945.904041
558	6	40	747	292	819	589	806	634	89	734	606	89	571	539	55379.007746
559	6	40	747	292	819	589	806	634	89	734	606	89	571	539	29107.627379
564	6	40	746	292	819	588	806	634	91	733	606	91	571	539	195432.608330
565	6	40	746	292	819	588	806	634	91	733	606	91	571	539	114745.071923
566	6	40	746	292	819	588	806	634	92	733	606	92	571	539	85170.779077
567	6	40	746	292	819	588	806	634	92	733	606	92	571	539	317194.095120
568	6	40	734	292	819	576	806	634	47	721	606	47	571	539	950015.401762
569	6	40	734	292	819	576	806	634	47	721	606	47	571	539	726377.370463
570	6	40	734	292	819	576	806	634	47	721	606	47	571	539	430605.113988
571	6	40	734	292	819	576	806	634	46	721	606	46	571	539	594769.876810
572	6	40	734	292	819	576	806	634	46	721	606	46	571	539	709308.460546
573	6	40	734	292	819	576	806	634	46	721	606	46	571	539	461380.382596
574	6	40	734	292	819	576	806	634	46	721	606	46	571	539	4407537.443940
575	6	40	734	292	819	576	806	634	46	721	606	46	571	539	4463193.645070
576	6	40	734	292	819	576	806	634	45	721	606	45	571	539	1689497.673250
577	6	40	734	292	819	576	806	634	45	721	606	45	571	539	5046862.726040
578	6	40	734	292	819	576	806	634	45	721	606	45	571	539	2193807.781780
579	6	40	728	292	819	570	806	634	44	715	606	44	571	539	549300.640524
580	6	40	728	292	819	570	806	634	44	715	606	44	571	539	6392818.568950
581	6	40	728	292	819	570	806	634	44	715	606	44	571	539	4948633.930060
582	6	40	728	292	819	570	806	634	44	715	606	44	571	539	1592347.837940



Section A Transportation Evacuation Zones (TEZ) Miami-Dade County

SWTEZ	RGN	CNTY	Shape_Leng	Shape_Area
526	6	40	9611.890115	2134603.451910
527	6	40	2037.666369	185152.533365
560	6	40	952.579654	54109.117756
561	6	40	966.477977	55009.473255
562	6	40	730.082388	19186.789641
563	6	40	1665.036107	94507.596751
736	6	40	3045.614239	393779.176576
737	6	40	3548.218009	624801.231439
738	6	40	5192.948368	1607017.125760
739	6	40	5344.122373	1382477.474470
528	6	40	24921.792558	4137565.814320
529	6	40	14997.340050	3974099.362260
530	6	40	10445.404474	2063695.072930
531	6	40	5331.867062	1322913.782800
532	6	40	6996.411235	1743082.194450
533	6	40	7248.499511	1415545.752370
534	6	40	4108.106933	599183.132605
535	6	40	3192.287538	600578.504230
536	6	40	4714.934245	1407397.897190
537	6	40	6766.763849	556964.512574
538	6	40	14880.922334	2351239.731540
539	6	40	7607.780543	1379533.883000
540	6	40	21234.920098	8353119.348080
541	6	40	7604.090691	1786653.485490
542	6	40	7785.314791	1426413.997820
543	6	40	7710.531225	2027085.449600
544	6	40	7165.673647	712962.695456
545	6	40	8181.285217	597393.540108
546	6	40	6071.939605	1082491.562820
547	6	40	4199.041201	952815.392386
548	6	40	9147.115663	852059.014919
549	6	40	7632.612971	490347.703312
550	6	40	5291.072657	550709.793363
551	6	40	1599.391838	119653.641587
552	6	40	1066.333528	58009.653268
553	6	40	1798.906573	167017.368808
554	6	40	1551.710194	96641.757932
555	6	40	4013.303458	119700.551185
556	6	40	2298.683100	179159.774254
557	6	40	852.435312	44945.904041
558	6	40	940.106998	55379.007746
559	6	40	765.006228	29107.627379
564	6	40	2587.712337	195432.608330
565	6	40	1285.581587	114745.071923
566	6	40	1846.340391	85170.779077
567	6	40	5906.267186	317194.095120
568	6	40	10444.716048	950015.401762
569	6	40	10343.074012	726377.370463
570	6	40	10034.258461	430605.113988
571	6	40	5675.734630	594769.876810
572	6	40	5987.615689	709308.460546
573	6	40	4571.616586	461380.382596
574	6	40	9740.020410	4407537.443940
575	6	40	14042.217966	4463193.645070
576	6	40	7273.658186	1689497.673250
577	6	40	15947.140609	5046862.726040
578	6	40	12757.786332	2193807.781780
579	6	40	4737.122310	549300.640524
580	6	40	12804.230098	6392818.568950
581	6	40	10693.682473	4948633.930060
582	6	40	6041.494335	1592347.837940

Section A Transportation Evacuation Zones (TEZ) Miami-Dade County

SWTEZ	RGN	CNTY	STORM	PCAT1	PCAT2	PCAT3	PCAT4	PCAT5	PCAT6	DSSB_06	DMSB_06	DTSB_06	PCSSO_06	PCMSO_06	PCTSO_06
583	6	40	0	0	0	0	0	100	0	0	0	783	0.00	0.00	0.90
584	6	40	0	0	0	100	0	0	0	0	0	218	0.00	0.00	0.98
585	6	40	0	0	0	100	0	0	0	0	0	71	0.00	0.00	0.97
586	6	40	0	0	0	100	0	0	0	0	0	1004	0.00	0.00	0.93
587	6	40	0	0	0	100	0	0	0	0	0	436	0.00	0.00	0.99
588	6	40	0	0	0	100	0	0	0	0	0	559	0.00	0.00	0.96
589	6	40	0	0	0	100	0	0	0	0	0	606	0.00	0.00	0.97
590	6	40	0	0	0	100	0	0	0	0	0	232	0.00	0.00	0.93
591	6	40	0	0	0	100	0	0	0	0	0	229	0.00	0.00	0.98
592	6	40	0	0	0	100	0	0	0	0	0	767	0.00	0.00	0.95
593	6	40	0	0	0	100	0	0	0	0	0	4157	0.00	0.00	0.85
594	6	40	0	0	0	100	0	0	0	0	0	611	0.00	0.00	0.99
595	6	40	0	0	0	100	0	0	0	0	0	254	0.00	0.00	0.90
596	6	40	0	0	0	100	0	0	0	0	0	28	0.00	0.00	0.93
597	6	40	0	0	0	100	0	0	0	0	0	2	0.00	0.00	1.00
598	6	40	0	0	0	0	0	100	0	0	0	969	0.00	0.00	0.99
599	6	40	0	0	0	0	0	100	0	0	0	1875	0.00	0.00	0.96
600	6	40	0	0	0	0	0	100	0	0	0	0	0.00	0.00	0.00
601	6	40	0	0	0	0	0	100	0	0	0	1587	0.00	0.00	0.97
602	6	40	0	0	0	0	0	100	0	0	0	1402	0.00	0.00	0.97
603	6	40	0	0	0	0	0	100	0	0	0	3193	0.00	0.00	0.90
604	6	40	0	0	0	0	0	100	0	0	0	85	0.00	0.00	0.95
605	6	40	0	0	0	0	0	100	0	0	0	2483	0.00	0.00	0.90
606	6	40	0	0	0	0	0	100	0	0	0	3405	0.00	0.00	0.91
607	6	40	0	0	0	0	0	100	0	0	0	0	0.00	0.00	0.00
608	6	40	0	0	0	0	0	100	0	0	0	114	0.00	0.00	0.88
609	6	40	0	0	0	0	0	100	0	0	0	904	0.00	0.00	0.88
610	6	40	0	0	0	0	0	100	0	0	0	3	0.00	0.00	1.00
611	6	40	0	0	0	0	0	100	0	0	0	3830	0.00	0.00	0.90
612	6	40	0	0	0	0	0	100	0	0	0	613	0.00	0.00	0.92
613	6	40	0	0	0	0	0	100	0	0	0	896	0.00	0.00	0.92
614	6	40	0	0	0	0	0	100	0	0	0	1458	0.00	0.00	0.89
615	6	40	0	0	0	0	0	100	0	0	0	3198	0.00	0.00	0.89
616	6	40	0	0	0	0	0	100	0	0	0	603	0.00	0.00	0.88
617	6	40	0	0	0	0	0	100	0	0	0	1839	0.00	0.00	0.86
618	6	40	0	0	0	0	0	100	0	0	0	1317	0.00	0.00	0.91
619	6	40	0	0	0	0	0	100	0	0	0	231	0.00	0.00	0.98
620	6	40	0	0	0	0	0	100	0	0	0	129	0.00	0.00	0.89
621	6	40	0	0	0	0	0	100	0	0	0	216	0.00	0.00	0.93
622	6	40	0	0	0	0	0	100	0	0	0	2649	0.00	0.00	0.99
623	6	40	0	0	0	0	0	100	0	0	0	686	0.00	0.00	0.64
624	6	40	0	0	0	0	0	100	0	0	0	2049	0.00	0.00	0.81
625	6	40	0	0	0	0	0	100	0	0	0	573	0.00	0.00	0.95
626	6	40	0	0	0	0	0	100	0	0	0	1748	0.00	0.00	0.98
627	6	40	0	0	0	0	0	100	0	0	0	1759	0.00	0.00	0.87
628	6	40	0	0	0	0	0	100	0	0	0	2384	0.00	0.00	0.99
629	6	40	0	0	0	0	0	100	0	0	0	213	0.00	0.00	0.99
630	6	40	0	0	0	0	0	100	0	0	0	1771	0.00	0.00	0.96
631	6	40	0	0	0	0	0	100	0	0	0	338	0.00	0.00	0.89
632	6	40	0	0	0	0	0	100	0	0	0	1	0.00	0.00	1.00
633	6	40	0	0	0	0	0	100	0	0	0	1831	0.00	0.00	0.84
634	6	40	0	0	0	0	0	100	0	0	0	14	0.00	0.00	0.93
635	6	40	0	0	0	0	0	100	0	0	0	0	0.00	0.00	0.00
636	6	40	0	0	0	0	0	100	0	0	0	1750	0.00	0.00	0.96
637	6	40	0	0	0	0	0	100	0	0	0	516	0.00	0.00	0.93
638	6	40	0	0	0	0	0	100	0	0	0	168	0.00	0.00	0.99
639	6	40	0	0	0	0	0	100	0	0	0	428	0.00	0.00	0.90
640	6	40	0	0	0	0	0	100	0	0	0	0	0.00	0.00	0.00
641	6	40	0	0	0	0	0	100	0	0	0	52	0.00	0.00	0.96
642	6	40	0	0	0	0	0	71	29	0	0	1253	0.00	0.00	0.97
643	6	40	0	0	0	0	0	0	100	0	0	386	0.00	0.00	0.97

Section A Transportation Evacuation Zones (TEZ) Miami-Dade County

SWTEZ	RGN	CNTY	ODSSB_06	ODMSB_06	ODTSB_06	PHSSB_06	PHMSB_06	PHTSB_06	PSSB_06	PMSB_06	PTSB_06	VHSSB_06
583	6	40	0	0	706	0.00	0.00	2.83	0	0	1999	0.00
584	6	40	0	0	214	0.00	0.00	2.87	0	0	615	0.00
585	6	40	0	0	69	0.00	0.00	2.81	0	0	194	0.00
586	6	40	0	0	929	0.00	0.00	2.92	0	0	2716	0.00
587	6	40	0	0	431	0.00	0.00	3.06	0	0	1321	0.00
588	6	40	0	0	537	0.00	0.00	2.89	0	0	1553	0.00
589	6	40	0	0	586	0.00	0.00	2.94	0	0	1721	0.00
590	6	40	0	0	215	0.00	0.00	2.99	0	0	642	0.00
591	6	40	0	0	224	0.00	0.00	2.91	0	0	651	0.00
592	6	40	0	0	730	0.00	0.00	2.27	0	0	1657	0.00
593	6	40	0	0	3546	0.00	0.00	2.49	0	0	8816	0.00
594	6	40	0	0	603	0.00	0.00	3.04	0	0	1836	0.00
595	6	40	0	0	229	0.00	0.00	3.42	0	0	784	0.00
596	6	40	0	0	26	0.00	0.00	2.46	0	0	64	0.00
597	6	40	0	0	2	0.00	0.00	2.50	0	0	5	0.00
598	6	40	0	0	959	0.00	0.00	3.10	0	0	2975	0.00
599	6	40	0	0	1804	0.00	0.00	2.90	0	0	5229	0.00
600	6	40	0	0	0	0.00	0.00	0.00	0	0	0	0.00
601	6	40	0	0	1537	0.00	0.00	2.93	0	0	4509	0.00
602	6	40	0	0	1360	0.00	0.00	2.98	0	0	4058	0.00
603	6	40	0	0	2874	0.00	0.00	2.64	0	0	7574	0.00
604	6	40	0	0	81	0.00	0.00	3.26	0	0	264	0.00
605	6	40	0	0	2224	0.00	0.00	2.69	0	0	5981	0.00
606	6	40	0	0	3097	0.00	0.00	2.79	0	0	8656	0.00
607	6	40	0	0	0	0.00	0.00	0.00	0	0	0	0.00
608	6	40	0	0	100	0.00	0.00	3.23	0	0	323	0.00
609	6	40	0	0	800	0.00	0.00	2.85	0	0	2283	0.00
610	6	40	0	0	3	0.00	0.00	2.67	0	0	8	0.00
611	6	40	0	0	3431	0.00	0.00	2.74	0	0	9384	0.00
612	6	40	0	0	565	0.00	0.00	2.82	0	0	1592	0.00
613	6	40	0	0	828	0.00	0.00	2.87	0	0	2376	0.00
614	6	40	0	0	1295	0.00	0.00	2.94	0	0	3811	0.00
615	6	40	0	0	2856	0.00	0.00	3.13	0	0	8927	0.00
616	6	40	0	0	528	0.00	0.00	2.71	0	0	1432	0.00
617	6	40	0	0	1586	0.00	0.00	2.80	0	0	4441	0.00
618	6	40	0	0	1195	0.00	0.00	2.98	0	0	3557	0.00
619	6	40	0	0	227	0.00	0.00	3.04	0	0	689	0.00
620	6	40	0	0	115	0.00	0.00	2.62	0	0	301	0.00
621	6	40	0	0	201	0.00	0.00	2.93	0	0	588	0.00
622	6	40	0	0	2616	0.00	0.00	2.93	0	0	7677	0.00
623	6	40	0	0	442	0.00	0.00	2.93	0	0	1293	0.00
624	6	40	0	0	1661	0.00	0.00	3.15	0	0	5232	0.00
625	6	40	0	0	546	0.00	0.00	2.66	0	0	1455	0.00
626	6	40	0	0	1709	0.00	0.00	2.90	0	0	4957	0.00
627	6	40	0	0	1526	0.00	0.00	2.83	0	0	4321	0.00
628	6	40	0	0	2358	0.00	0.00	2.83	0	0	6669	0.00
629	6	40	0	0	211	0.00	0.00	2.81	0	0	593	0.00
630	6	40	0	0	1695	0.00	0.00	2.75	0	0	4668	0.00
631	6	40	0	0	302	0.00	0.00	3.20	0	0	966	0.00
632	6	40	0	0	1	0.00	0.00	2.00	0	0	2	0.00
633	6	40	0	0	1540	0.00	0.00	2.83	0	0	4353	0.00
634	6	40	0	0	13	0.00	0.00	3.00	0	0	39	0.00
635	6	40	0	0	0	0.00	0.00	0.00	0	0	0	0.00
636	6	40	0	0	1688	0.00	0.00	2.87	0	0	4850	0.00
637	6	40	0	0	481	0.00	0.00	2.44	0	0	1172	0.00
638	6	40	0	0	166	0.00	0.00	2.90	0	0	481	0.00
639	6	40	0	0	386	0.00	0.00	2.79	0	0	1076	0.00
640	6	40	0	0	0	0.00	0.00	0.00	0	0	0	0.00
641	6	40	0	0	50	0.00	0.00	2.84	0	0	142	0.00
642	6	40	0	0	1221	0.00	0.00	2.91	0	0	3559	0.00
643	6	40	0	0	375	0.00	0.00	3.13	0	0	1173	0.00

Section A Transportation Evacuation Zones (TEZ) Miami-Dade County

SWTEZ	RGN	CNTY	VHMSB_06	VHTSB_06	VSSB_06	VMSB_06	VTSB_06	D_MB_06	PC_MO_06	O_MB_06	PH_MO_06	P_MB_06
583	6	40	0.00	1.97	0	0	1392	0	0.00	0	0.00	0
584	6	40	0.00	0.05	0	0	11	0	0.00	0	0.00	0
585	6	40	0.00	1.96	0	0	135	0	0.00	0	0.00	0
586	6	40	0.00	2.00	0	0	1861	0	0.00	0	0.00	0
587	6	40	0.00	2.05	0	0	885	0	0.00	0	0.00	0
588	6	40	0.00	2.00	0	0	1073	0	0.00	0	0.00	0
589	6	40	0.00	2.02	0	0	1183	336	0.94	317	2.74	868
590	6	40	0.00	2.03	0	0	437	0	0.00	0	0.00	0
591	6	40	0.00	0.00	0	0	0	0	0.00	0	0.00	0
592	6	40	0.00	1.65	0	0	1202	0	0.00	0	0.00	0
593	6	40	0.00	1.81	0	0	6403	109	0.93	101	3.20	323
594	6	40	0.00	2.05	0	0	1238	336	0.99	331	3.05	1008
595	6	40	0.00	2.18	0	0	499	0	0.00	0	0.00	0
596	6	40	0.00	1.69	0	0	44	0	0.00	0	0.00	0
597	6	40	0.00	1.50	0	0	3	0	0.00	0	0.00	0
598	6	40	0.00	2.01	0	0	1931	0	0.00	0	0.00	0
599	6	40	0.00	1.95	0	0	3516	0	0.00	0	0.00	0
600	6	40	0.00	0.00	0	0	0	0	0.00	0	0.00	0
601	6	40	0.00	1.96	0	0	3014	0	0.00	0	0.00	0
602	6	40	0.00	1.98	0	0	2687	0	0.00	0	0.00	0
603	6	40	0.00	1.90	0	0	5470	0	0.00	0	0.00	0
604	6	40	0.00	2.06	0	0	167	0	0.00	0	0.00	0
605	6	40	0.00	1.92	0	0	4274	0	0.00	0	0.00	0
606	6	40	0.00	1.96	0	0	6066	0	0.00	0	0.00	0
607	6	40	0.00	0.00	0	0	0	0	0.00	0	0.00	0
608	6	40	0.00	2.12	0	0	212	0	0.00	0	0.00	0
609	6	40	0.00	1.94	0	0	1550	0	0.00	0	0.00	0
610	6	40	0.00	1.67	0	0	5	0	0.00	0	0.00	0
611	6	40	0.00	1.90	0	0	6513	0	0.00	0	0.00	0
612	6	40	0.00	1.92	0	0	1086	0	0.00	0	0.00	0
613	6	40	0.00	1.94	0	0	1609	0	0.00	0	0.00	0
614	6	40	0.00	1.97	0	0	2547	0	0.00	0	0.00	0
615	6	40	0.00	2.03	0	0	5789	0	0.00	0	0.00	0
616	6	40	0.00	1.89	0	0	998	0	0.00	0	0.00	0
617	6	40	0.00	1.96	0	0	3113	0	0.00	0	0.00	0
618	6	40	0.00	1.94	0	0	2314	0	0.00	0	0.00	0
619	6	40	0.00	2.04	0	0	464	0	0.00	0	0.00	0
620	6	40	0.00	1.90	0	0	219	0	0.00	0	0.00	0
621	6	40	0.00	1.99	0	0	400	0	0.00	0	0.00	0
622	6	40	0.00	2.02	0	0	5274	283	0.99	280	2.93	819
623	6	40	0.00	2.01	0	0	890	354	0.64	228	2.93	667
624	6	40	0.00	2.10	0	0	3482	0	0.00	0	0.00	0
625	6	40	0.00	1.92	0	0	1049	330	0.96	318	2.85	906
626	6	40	0.00	2.00	0	0	3426	0	0.00	0	0.00	0
627	6	40	0.00	1.98	0	0	3025	0	0.00	0	0.00	0
628	6	40	0.00	1.98	0	0	4668	0	0.00	0	0.00	0
629	6	40	0.00	1.98	0	0	417	0	0.00	0	0.00	0
630	6	40	0.00	1.96	0	0	3315	0	0.00	0	0.00	0
631	6	40	0.00	2.05	0	0	618	870	0.89	778	3.19	2480
632	6	40	0.00	1.00	0	0	1	0	0.00	0	0.00	0
633	6	40	0.00	1.93	0	0	2966	0	0.00	0	0.00	0
634	6	40	0.00	0.00	0	0	0	0	0.00	0	0.00	0
635	6	40	0.00	0.00	0	0	0	0	0.00	0	0.00	0
636	6	40	0.00	1.96	0	0	3304	207	0.96	199	2.84	566
637	6	40	0.00	1.77	0	0	850	0	0.00	0	0.00	0
638	6	40	0.00	1.83	0	0	303	0	0.00	0	0.00	0
639	6	40	0.00	1.96	0	0	758	287	0.90	259	2.79	722
640	6	40	0.00	0.00	0	0	0	0	0.00	0	0.00	0
641	6	40	0.00	1.84	0	0	92	0	0.00	0	0.00	0
642	6	40	0.00	1.86	0	0	2276	0	0.00	0	0.00	0
643	6	40	0.00	1.90	0	0	713	0	0.00	0	0.00	0

Section A Transportation Evacuation Zones (TEZ) Miami-Dade County

SWTEZ	RGN	CNTY	VH_MB_06	V_MB_06	HM_U_06	HM_O_06	HM_OU_06	HM_PH_06	HM_P_06	HM_VH_06	HM_V_06	DSSB_10
583	6	40	0.00	0	0	0.00	0	0.00	0	0.00	0	0
584	6	40	0.00	0	0	0.00	0	0.00	0	0.00	0	0
585	6	40	0.00	0	0	0.00	0	0.00	0	0.00	0	0
586	6	40	0.00	0	0	0.00	0	0.00	0	0.00	0	0
587	6	40	0.00	0	0	0.00	0	0.00	0	0.00	0	0
588	6	40	0.00	0	0	0.00	0	0.00	0	0.00	0	0
589	6	40	1.95	619	0	0.00	0	0.00	0	0.00	0	0
590	6	40	0.00	0	0	0.00	0	0.00	0	0.00	0	0
591	6	40	0.00	0	0	0.00	0	0.00	0	0.00	0	0
592	6	40	0.00	0	121	0.75	91	1.46	133	1.05	96	0
593	6	40	2.10	212	454	0.75	340	1.46	496	1.05	357	0
594	6	40	2.05	679	0	0.00	0	0.00	0	0.00	0	0
595	6	40	0.00	0	0	0.00	0	0.00	0	0.00	0	0
596	6	40	0.00	0	0	0.00	0	0.00	0	0.00	0	0
597	6	40	0.00	0	0	0.00	0	0.00	0	0.00	0	0
598	6	40	0.00	0	0	0.00	0	0.00	0	0.00	0	0
599	6	40	0.00	0	0	0.00	0	0.00	0	0.00	0	0
600	6	40	0.00	0	0	0.00	0	0.00	0	0.00	0	0
601	6	40	0.00	0	0	0.00	0	0.00	0	0.00	0	0
602	6	40	0.00	0	0	0.00	0	0.00	0	0.00	0	0
603	6	40	0.00	0	0	0.00	0	0.00	0	0.00	0	0
604	6	40	0.00	0	0	0.00	0	0.00	0	0.00	0	0
605	6	40	0.00	0	107	0.75	80	1.46	117	1.05	84	0
606	6	40	0.00	0	0	0.00	0	0.00	0	0.00	0	0
607	6	40	0.00	0	0	0.00	0	0.00	0	0.00	0	0
608	6	40	0.00	0	0	0.00	0	0.00	0	0.00	0	0
609	6	40	0.00	0	0	0.00	0	0.00	0	0.00	0	0
610	6	40	0.00	0	0	0.00	0	0.00	0	0.00	0	0
611	6	40	0.00	0	0	0.00	0	0.00	0	0.00	0	0
612	6	40	0.00	0	0	0.00	0	0.00	0	0.00	0	0
613	6	40	0.00	0	0	0.00	0	0.00	0	0.00	0	0
614	6	40	0.00	0	0	0.00	0	0.00	0	0.00	0	0
615	6	40	0.00	0	0	0.00	0	0.00	0	0.00	0	0
616	6	40	0.00	0	0	0.00	0	0.00	0	0.00	0	0
617	6	40	0.00	0	20	0.75	15	1.47	22	1.07	16	0
618	6	40	0.00	0	0	0.00	0	0.00	0	0.00	0	0
619	6	40	0.00	0	0	0.00	0	0.00	0	0.00	0	0
620	6	40	0.00	0	0	0.00	0	0.00	0	0.00	0	0
621	6	40	0.00	0	0	0.00	0	0.00	0	0.00	0	0
622	6	40	2.01	564	0	0.00	0	0.00	0	0.00	0	0
623	6	40	2.01	459	23	0.74	17	1.47	25	1.06	18	0
624	6	40	0.00	0	5	0.80	4	1.50	6	1.00	4	0
625	6	40	1.99	632	0	0.00	0	0.00	0	0.00	0	0
626	6	40	0.00	0	20	0.75	15	1.47	22	1.07	16	0
627	6	40	0.00	0	0	0.00	0	0.00	0	0.00	0	0
628	6	40	0.00	0	0	0.00	0	0.00	0	0.00	0	0
629	6	40	0.00	0	215	0.75	161	1.46	235	1.05	169	0
630	6	40	0.00	0	0	0.00	0	0.00	0	0.00	0	0
631	6	40	2.04	1588	173	0.75	130	1.46	190	1.05	136	0
632	6	40	0.00	0	0	0.00	0	0.00	0	0.00	0	0
633	6	40	0.00	0	79	0.76	60	1.47	88	1.05	63	0
634	6	40	0.00	0	74	0.76	56	1.46	82	1.05	59	0
635	6	40	0.00	0	90	0.76	68	1.46	99	1.04	71	0
636	6	40	1.93	384	69	0.75	52	1.46	76	1.06	55	0
637	6	40	0.00	0	0	0.00	0	0.00	0	0.00	0	0
638	6	40	0.00	0	0	0.00	0	0.00	0	0.00	0	0
639	6	40	1.96	508	52	0.75	39	1.46	57	1.05	41	0
640	6	40	0.00	0	233	0.75	175	1.46	256	1.05	184	0
641	6	40	0.00	0	0	0.00	0	0.00	0	0.00	0	0
642	6	40	0.00	0	0	0.00	0	0.00	0	0.00	0	0
643	6	40	0.00	0	0	0.00	0	0.00	0	0.00	0	0

Section A Transportation Evacuation Zones (TEZ) Miami-Dade County

SWTEZ	RGN	CNTY	DMSB_10	DTSB_10	PCSSO_10	PCMSO_10	PCTSO_10	ODSSB_10	ODMSB_10	ODTSB_10	PHSSB_10	PHMSB_10
583	6	40	0	847	0.00	0.00	0.90	0	0	763	0.00	0.00
584	6	40	0	1066	0.00	0.00	0.98	0	0	1046	0.00	0.00
585	6	40	0	79	0.00	0.00	0.97	0	0	77	0.00	0.00
586	6	40	0	1068	0.00	0.00	0.93	0	0	989	0.00	0.00
587	6	40	0	450	0.00	0.00	0.99	0	0	444	0.00	0.00
588	6	40	0	629	0.00	0.00	0.96	0	0	605	0.00	0.00
589	6	40	0	788	0.00	0.00	0.97	0	0	762	0.00	0.00
590	6	40	0	267	0.00	0.00	0.93	0	0	248	0.00	0.00
591	6	40	0	1145	0.00	0.00	0.98	0	0	1126	0.00	0.00
592	6	40	0	1203	0.00	0.00	0.96	0	0	1154	0.00	0.00
593	6	40	0	5054	0.00	0.00	0.86	0	0	4360	0.00	0.00
594	6	40	0	558	0.00	0.00	0.99	0	0	550	0.00	0.00
595	6	40	0	288	0.00	0.00	0.90	0	0	259	0.00	0.00
596	6	40	0	31	0.00	0.00	0.90	0	0	28	0.00	0.00
597	6	40	0	2	0.00	0.00	1.00	0	0	2	0.00	0.00
598	6	40	0	959	0.00	0.00	0.99	0	0	949	0.00	0.00
599	6	40	0	1955	0.00	0.00	0.96	0	0	1879	0.00	0.00
600	6	40	0	0	0.00	0.00	0.00	0	0	0	0.00	0.00
601	6	40	0	1606	0.00	0.00	0.97	0	0	1556	0.00	0.00
602	6	40	0	1430	0.00	0.00	0.97	0	0	1386	0.00	0.00
603	6	40	0	3365	0.00	0.00	0.90	0	0	3028	0.00	0.00
604	6	40	0	83	0.00	0.00	0.95	0	0	79	0.00	0.00
605	6	40	0	2641	0.00	0.00	0.90	0	0	2364	0.00	0.00
606	6	40	0	3582	0.00	0.00	0.91	0	0	3258	0.00	0.00
607	6	40	0	0	0.00	0.00	0.00	0	0	0	0.00	0.00
608	6	40	0	124	0.00	0.00	0.88	0	0	109	0.00	0.00
609	6	40	0	968	0.00	0.00	0.89	0	0	857	0.00	0.00
610	6	40	0	3	0.00	0.00	1.00	0	0	3	0.00	0.00
611	6	40	0	3971	0.00	0.00	0.90	0	0	3555	0.00	0.00
612	6	40	0	651	0.00	0.00	0.92	0	0	600	0.00	0.00
613	6	40	0	917	0.00	0.00	0.92	0	0	847	0.00	0.00
614	6	40	0	1490	0.00	0.00	0.89	0	0	1324	0.00	0.00
615	6	40	0	3432	0.00	0.00	0.89	0	0	3061	0.00	0.00
616	6	40	0	771	0.00	0.00	0.88	0	0	675	0.00	0.00
617	6	40	0	2053	0.00	0.00	0.86	0	0	1770	0.00	0.00
618	6	40	0	1593	0.00	0.00	0.92	0	0	1461	0.00	0.00
619	6	40	0	325	0.00	0.00	0.98	0	0	319	0.00	0.00
620	6	40	0	141	0.00	0.00	0.89	0	0	126	0.00	0.00
621	6	40	0	222	0.00	0.00	0.93	0	0	206	0.00	0.00
622	6	40	0	2768	0.00	0.00	0.99	0	0	2734	0.00	0.00
623	6	40	0	998	0.00	0.00	0.64	0	0	643	0.00	0.00
624	6	40	0	2373	0.00	0.00	0.82	0	0	1939	0.00	0.00
625	6	40	0	790	0.00	0.00	0.95	0	0	753	0.00	0.00
626	6	40	0	1897	0.00	0.00	0.98	0	0	1855	0.00	0.00
627	6	40	0	1848	0.00	0.00	0.87	0	0	1603	0.00	0.00
628	6	40	0	2593	0.00	0.00	0.99	0	0	2564	0.00	0.00
629	6	40	0	226	0.00	0.00	0.99	0	0	224	0.00	0.00
630	6	40	0	2013	0.00	0.00	0.96	0	0	1927	0.00	0.00
631	6	40	0	365	0.00	0.00	0.89	0	0	326	0.00	0.00
632	6	40	0	1	0.00	0.00	1.00	0	0	1	0.00	0.00
633	6	40	0	1880	0.00	0.00	0.84	0	0	1581	0.00	0.00
634	6	40	0	68	0.00	0.00	0.99	0	0	67	0.00	0.00
635	6	40	0	1	0.00	0.00	1.00	0	0	1	0.00	0.00
636	6	40	0	1911	0.00	0.00	0.96	0	0	1844	0.00	0.00
637	6	40	0	746	0.00	0.00	0.93	0	0	695	0.00	0.00
638	6	40	0	226	0.00	0.00	0.99	0	0	223	0.00	0.00
639	6	40	0	583	0.00	0.00	0.90	0	0	526	0.00	0.00
640	6	40	0	0	0.00	0.00	0.00	0	0	0	0.00	0.00
641	6	40	0	56	0.00	0.00	0.96	0	0	54	0.00	0.00
642	6	40	0	1258	0.00	0.00	0.97	0	0	1225	0.00	0.00
643	6	40	0	396	0.00	0.00	0.97	0	0	385	0.00	0.00

Section A Transportation Evacuation Zones (TEZ) Miami-Dade County

SWTEZ	RGN	CNTY	PHTSB_10	PSSB_10	PMSB_10	PTSB_10	VHSSB_10	VHMSB_10	VHTSB_10	VSSB_10	VMSB_10	VTSB_10	D_MB_10
583	6	40	2.88	0	0	2194	0.00	0.00	1.97	0	0	1504	0
584	6	40	2.88	0	0	3015	0.00	0.00	0.01	0	0	11	0
585	6	40	2.87	0	0	221	0.00	0.00	1.96	0	0	151	0
586	6	40	2.98	0	0	2945	0.00	0.00	1.98	0	0	1954	0
587	6	40	3.11	0	0	1382	0.00	0.00	2.02	0	0	897	0
588	6	40	2.89	0	0	1751	0.00	0.00	1.98	0	0	1195	0
589	6	40	2.99	0	0	2276	0.00	0.00	2.01	0	0	1535	336
590	6	40	3.04	0	0	755	0.00	0.00	2.03	0	0	504	0
591	6	40	2.89	0	0	3250	0.00	0.00	0.00	0	0	0	0
592	6	40	2.41	0	0	2782	0.00	0.00	1.37	0	0	1586	0
593	6	40	2.54	0	0	11094	0.00	0.00	1.65	0	0	7213	109
594	6	40	3.10	0	0	1703	0.00	0.00	2.05	0	0	1129	336
595	6	40	3.48	0	0	901	0.00	0.00	2.18	0	0	565	0
596	6	40	2.54	0	0	71	0.00	0.00	1.68	0	0	47	0
597	6	40	3.00	0	0	6	0.00	0.00	1.50	0	0	3	0
598	6	40	3.13	0	0	2972	0.00	0.00	2.01	0	0	1910	0
599	6	40	2.92	0	0	5489	0.00	0.00	1.95	0	0	3660	0
600	6	40	0.00	0	0	0	0.00	0.00	0.00	0	0	0	0
601	6	40	2.96	0	0	4606	0.00	0.00	1.96	0	0	3050	0
602	6	40	3.01	0	0	4174	0.00	0.00	1.98	0	0	2738	0
603	6	40	2.68	0	0	8102	0.00	0.00	1.90	0	0	5763	0
604	6	40	3.32	0	0	262	0.00	0.00	2.06	0	0	163	0
605	6	40	2.73	0	0	6455	0.00	0.00	1.92	0	0	4543	0
606	6	40	2.84	0	0	9254	0.00	0.00	1.96	0	0	6381	0
607	6	40	0.00	0	0	0	0.00	0.00	0.00	0	0	0	0
608	6	40	3.29	0	0	359	0.00	0.00	2.12	0	0	231	0
609	6	40	2.88	0	0	2470	0.00	0.00	1.94	0	0	1661	0
610	6	40	3.00	0	0	9	0.00	0.00	1.67	0	0	5	0
611	6	40	2.76	0	0	9811	0.00	0.00	1.90	0	0	6745	0
612	6	40	2.84	0	0	1706	0.00	0.00	1.92	0	0	1154	0
613	6	40	2.90	0	0	2456	0.00	0.00	1.94	0	0	1646	0
614	6	40	2.97	0	0	3934	0.00	0.00	1.97	0	0	2604	0
615	6	40	3.16	0	0	9658	0.00	0.00	2.03	0	0	6201	0
616	6	40	2.74	0	0	1847	0.00	0.00	1.89	0	0	1275	0
617	6	40	2.84	0	0	5032	0.00	0.00	1.96	0	0	3472	0
618	6	40	3.01	0	0	4392	0.00	0.00	1.67	0	0	2440	0
619	6	40	3.08	0	0	983	0.00	0.00	2.04	0	0	652	0
620	6	40	2.64	0	0	333	0.00	0.00	1.90	0	0	240	0
621	6	40	2.97	0	0	612	0.00	0.00	1.99	0	0	410	0
622	6	40	2.99	0	0	8163	0.00	0.00	2.02	0	0	5512	283
623	6	40	2.98	0	0	1916	0.00	0.00	2.01	0	0	1295	354
624	6	40	3.21	0	0	6226	0.00	0.00	2.10	0	0	4070	0
625	6	40	2.72	0	0	2045	0.00	0.00	1.92	0	0	1448	330
626	6	40	2.95	0	0	5477	0.00	0.00	2.00	0	0	3719	0
627	6	40	2.88	0	0	4619	0.00	0.00	1.98	0	0	3177	0
628	6	40	2.88	0	0	7382	0.00	0.00	1.98	0	0	5076	0
629	6	40	2.86	0	0	640	0.00	0.00	1.98	0	0	443	0
630	6	40	2.80	0	0	5401	0.00	0.00	1.96	0	0	3768	0
631	6	40	3.21	0	0	1048	0.00	0.00	2.04	0	0	665	870
632	6	40	2.00	0	0	2	0.00	0.00	1.00	0	0	1	0
633	6	40	2.85	0	0	4508	0.00	0.00	1.93	0	0	3044	0
634	6	40	2.88	0	0	193	0.00	0.00	0.00	0	0	0	0
635	6	40	2.00	0	0	2	0.00	0.00	0.00	0	0	0	0
636	6	40	2.92	0	0	5376	0.00	0.00	1.95	0	0	3593	207
637	6	40	2.45	0	0	1702	0.00	0.00	1.77	0	0	1229	0
638	6	40	2.88	0	0	642	0.00	0.00	1.83	0	0	407	0
639	6	40	2.84	0	0	1492	0.00	0.00	1.96	0	0	1032	287
640	6	40	0.00	0	0	0	0.00	0.00	0.00	0	0	0	0
641	6	40	2.89	0	0	156	0.00	0.00	1.83	0	0	99	0
642	6	40	2.95	0	0	3618	0.00	0.00	1.86	0	0	2283	0
643	6	40	3.15	0	0	1212	0.00	0.00	1.90	0	0	732	0

Section A Transportation Evacuation Zones (TEZ) Miami-Dade County

SWTEZ	RGN	CNTY	PC_MO_10	O_MB_10	PH_MO_10	P_MB_10	VH_MB_10	V_MB_10	HM_U_10	HM_O_10	HM_OU_10	HM_PH_10
583	6	40	0.00	0	0.00	0	0.00	0	0	0.00	0	0.00
584	6	40	0.00	0	0.00	0	0.00	0	0	0.00	0	0.00
585	6	40	0.00	0	0.00	0	0.00	0	0	0.00	0	0.00
586	6	40	0.00	0	0.00	0	0.00	0	0	0.00	0	0.00
587	6	40	0.00	0	0.00	0	0.00	0	0	0.00	0	0.00
588	6	40	0.00	0	0.00	0	0.00	0	0	0.00	0	0.00
589	6	40	0.94	317	2.79	883	1.95	619	0	0.00	0	0.00
590	6	40	0.00	0	0.00	0	0.00	0	0	0.00	0	0.00
591	6	40	0.00	0	0.00	0	0.00	0	0	0.00	0	0.00
592	6	40	0.00	0	0.00	0	0.00	0	121	0.75	91	1.46
593	6	40	0.93	101	3.26	329	2.10	212	454	0.75	340	1.46
594	6	40	0.99	331	3.10	1025	2.05	679	0	0.00	0	0.00
595	6	40	0.00	0	0.00	0	0.00	0	0	0.00	0	0.00
596	6	40	0.00	0	0.00	0	0.00	0	0	0.00	0	0.00
597	6	40	0.00	0	0.00	0	0.00	0	0	0.00	0	0.00
598	6	40	0.00	0	0.00	0	0.00	0	0	0.00	0	0.00
599	6	40	0.00	0	0.00	0	0.00	0	0	0.00	0	0.00
600	6	40	0.00	0	0.00	0	0.00	0	0	0.00	0	0.00
601	6	40	0.00	0	0.00	0	0.00	0	0	0.00	0	0.00
602	6	40	0.00	0	0.00	0	0.00	0	0	0.00	0	0.00
603	6	40	0.00	0	0.00	0	0.00	0	0	0.00	0	0.00
604	6	40	0.00	0	0.00	0	0.00	0	0	0.00	0	0.00
605	6	40	0.00	0	0.00	0	0.00	0	107	0.75	80	1.46
606	6	40	0.00	0	0.00	0	0.00	0	0	0.00	0	0.00
607	6	40	0.00	0	0.00	0	0.00	0	0	0.00	0	0.00
608	6	40	0.00	0	0.00	0	0.00	0	0	0.00	0	0.00
609	6	40	0.00	0	0.00	0	0.00	0	0	0.00	0	0.00
610	6	40	0.00	0	0.00	0	0.00	0	0	0.00	0	0.00
611	6	40	0.00	0	0.00	0	0.00	0	0	0.00	0	0.00
612	6	40	0.00	0	0.00	0	0.00	0	0	0.00	0	0.00
613	6	40	0.00	0	0.00	0	0.00	0	0	0.00	0	0.00
614	6	40	0.00	0	0.00	0	0.00	0	0	0.00	0	0.00
615	6	40	0.00	0	0.00	0	0.00	0	0	0.00	0	0.00
616	6	40	0.00	0	0.00	0	0.00	0	0	0.00	0	0.00
617	6	40	0.00	0	0.00	0	0.00	0	20	0.75	15	1.47
618	6	40	0.00	0	0.00	0	0.00	0	0	0.00	0	0.00
619	6	40	0.00	0	0.00	0	0.00	0	0	0.00	0	0.00
620	6	40	0.00	0	0.00	0	0.00	0	0	0.00	0	0.00
621	6	40	0.00	0	0.00	0	0.00	0	0	0.00	0	0.00
622	6	40	0.99	280	2.98	834	2.01	564	0	0.00	0	0.00
623	6	40	0.64	228	2.98	679	2.01	459	23	0.74	17	1.47
624	6	40	0.00	0	0.00	0	0.00	0	5	0.80	4	1.50
625	6	40	0.96	318	2.90	923	1.99	632	0	0.00	0	0.00
626	6	40	0.00	0	0.00	0	0.00	0	20	0.75	15	1.47
627	6	40	0.00	0	0.00	0	0.00	0	0	0.00	0	0.00
628	6	40	0.00	0	0.00	0	0.00	0	0	0.00	0	0.00
629	6	40	0.00	0	0.00	0	0.00	0	215	0.75	161	1.46
630	6	40	0.00	0	0.00	0	0.00	0	0	0.00	0	0.00
631	6	40	0.89	778	3.22	2503	2.04	1588	173	0.75	130	1.46
632	6	40	0.00	0	0.00	0	0.00	0	0	0.00	0	0.00
633	6	40	0.00	0	0.00	0	0.00	0	79	0.76	60	1.47
634	6	40	0.00	0	0.00	0	0.00	0	74	0.76	56	1.46
635	6	40	0.00	0	0.00	0	0.00	0	90	0.76	68	1.46
636	6	40	0.96	199	2.88	573	1.93	384	69	0.75	52	1.46
637	6	40	0.00	0	0.00	0	0.00	0	0	0.00	0	0.00
638	6	40	0.00	0	0.00	0	0.00	0	0	0.00	0	0.00
639	6	40	0.90	259	2.83	734	1.96	508	52	0.75	39	1.46
640	6	40	0.00	0	0.00	0	0.00	0	233	0.75	175	1.46
641	6	40	0.00	0	0.00	0	0.00	0	0	0.00	0	0.00
642	6	40	0.00	0	0.00	0	0.00	0	0	0.00	0	0.00
643	6	40	0.00	0	0.00	0	0.00	0	0	0.00	0	0.00



Section A Transportation Evacuation Zones (TEZ) Miami-Dade County

SWTEZ	RGN	CNTY	HM_P_10	HM_VH_10	HM_V_10	DSSB_15	DMSB_15	DTSB_15	PCSSO_15	PCMSO_15	PCTSO_15	ODSSB_15
583	6	40	0	0.00	0	0	0	932	0.00	0.00	0.90	0
584	6	40	0	0.00	0	0	0	2125	0.00	0.00	0.98	0
585	6	40	0	0.00	0	0	0	90	0.00	0.00	0.98	0
586	6	40	0	0.00	0	0	0	1149	0.00	0.00	0.93	0
587	6	40	0	0.00	0	0	0	464	0.00	0.00	0.99	0
588	6	40	0	0.00	0	0	0	736	0.00	0.00	0.96	0
589	6	40	0	0.00	0	0	0	1071	0.00	0.00	0.97	0
590	6	40	0	0.00	0	0	0	320	0.00	0.00	0.93	0
591	6	40	0	0.00	0	0	0	2291	0.00	0.00	0.98	0
592	6	40	133	1.05	96	0	0	1885	0.00	0.00	0.96	0
593	6	40	496	1.05	357	0	0	6293	0.00	0.00	0.87	0
594	6	40	0	0.00	0	0	0	495	0.00	0.00	0.99	0
595	6	40	0	0.00	0	0	0	334	0.00	0.00	0.90	0
596	6	40	0	0.00	0	0	0	35	0.00	0.00	0.91	0
597	6	40	0	0.00	0	0	0	3	0.00	0.00	1.00	0
598	6	40	0	0.00	0	0	0	949	0.00	0.00	0.99	0
599	6	40	0	0.00	0	0	0	2066	0.00	0.00	0.96	0
600	6	40	0	0.00	0	0	0	0	0.00	0.00	0.00	0
601	6	40	0	0.00	0	0	0	1639	0.00	0.00	0.97	0
602	6	40	0	0.00	0	0	0	1466	0.00	0.00	0.97	0
603	6	40	0	0.00	0	0	0	3589	0.00	0.00	0.90	0
604	6	40	0	0.00	0	0	0	80	0.00	0.00	0.96	0
605	6	40	117	1.05	84	0	0	2850	0.00	0.00	0.90	0
606	6	40	0	0.00	0	0	0	3817	0.00	0.00	0.91	0
607	6	40	0	0.00	0	0	0	0	0.00	0.00	0.00	0
608	6	40	0	0.00	0	0	0	139	0.00	0.00	0.88	0
609	6	40	0	0.00	0	0	0	1055	0.00	0.00	0.89	0
610	6	40	0	0.00	0	0	0	4	0.00	0.00	1.00	0
611	6	40	0	0.00	0	0	0	4152	0.00	0.00	0.89	0
612	6	40	0	0.00	0	0	0	702	0.00	0.00	0.92	0
613	6	40	0	0.00	0	0	0	943	0.00	0.00	0.92	0
614	6	40	0	0.00	0	0	0	1531	0.00	0.00	0.89	0
615	6	40	0	0.00	0	0	0	3766	0.00	0.00	0.89	0
616	6	40	0	0.00	0	0	0	1046	0.00	0.00	0.88	0
617	6	40	22	1.07	16	0	0	2357	0.00	0.00	0.86	0
618	6	40	0	0.00	0	0	0	1945	0.00	0.00	0.93	0
619	6	40	0	0.00	0	0	0	497	0.00	0.00	0.98	0
620	6	40	0	0.00	0	0	0	157	0.00	0.00	0.89	0
621	6	40	0	0.00	0	0	0	229	0.00	0.00	0.93	0
622	6	40	0	0.00	0	0	0	2925	0.00	0.00	0.99	0
623	6	40	25	1.06	18	0	0	1526	0.00	0.00	0.64	0
624	6	40	6	1.00	4	0	0	2855	0.00	0.00	0.83	0
625	6	40	0	0.00	0	0	0	1142	0.00	0.00	0.95	0
626	6	40	22	1.07	16	0	0	2103	0.00	0.00	0.98	0
627	6	40	0	0.00	0	0	0	1964	0.00	0.00	0.87	0
628	6	40	0	0.00	0	0	0	2881	0.00	0.00	0.99	0
629	6	40	235	1.05	169	0	0	243	0.00	0.00	0.99	0
630	6	40	0	0.00	0	0	0	2364	0.00	0.00	0.96	0
631	6	40	190	1.05	136	0	0	399	0.00	0.00	0.89	0
632	6	40	0	0.00	0	0	0	1	0.00	0.00	1.00	0
633	6	40	88	1.05	63	0	0	1943	0.00	0.00	0.84	0
634	6	40	82	1.05	59	0	0	135	0.00	0.00	0.99	0
635	6	40	99	1.04	71	0	0	2	0.00	0.00	1.00	0
636	6	40	76	1.06	55	0	0	2160	0.00	0.00	0.96	0
637	6	40	0	0.00	0	0	0	1182	0.00	0.00	0.93	0
638	6	40	0	0.00	0	0	0	326	0.00	0.00	0.99	0
639	6	40	57	1.05	41	0	0	824	0.00	0.00	0.90	0
640	6	40	256	1.05	184	0	0	0	0.00	0.00	0.00	0
641	6	40	0	0.00	0	0	0	62	0.00	0.00	0.97	0
642	6	40	0	0.00	0	0	0	1264	0.00	0.00	0.97	0
643	6	40	0	0.00	0	0	0	410	0.00	0.00	0.97	0

Section A Transportation Evacuation Zones (TEZ) Miami-Dade County

SWTEZ	RGN	CNTY	ODMSB_15	ODTSB_15	PHSSB_15	PHMSB_15	PHTSB_15	PSSB_15	PMSB_15	PTSB_15	VHSSB_15	VHMSB_15
583	6	40	0	840	0.00	0.00	2.94	0	0	2466	0.00	0.00
584	6	40	0	2083	0.00	0.00	2.89	0	0	6017	0.00	0.00
585	6	40	0	88	0.00	0.00	2.94	0	0	259	0.00	0.00
586	6	40	0	1067	0.00	0.00	3.04	0	0	3249	0.00	0.00
587	6	40	0	458	0.00	0.00	3.19	0	0	1460	0.00	0.00
588	6	40	0	707	0.00	0.00	2.90	0	0	2050	0.00	0.00
589	6	40	0	1036	0.00	0.00	3.06	0	0	3165	0.00	0.00
590	6	40	0	297	0.00	0.00	3.11	0	0	925	0.00	0.00
591	6	40	0	2249	0.00	0.00	2.89	0	0	6497	0.00	0.00
592	6	40	0	1810	0.00	0.00	2.50	0	0	4529	0.00	0.00
593	6	40	0	5481	0.00	0.00	2.60	0	0	14251	0.00	0.00
594	6	40	0	488	0.00	0.00	3.16	0	0	1543	0.00	0.00
595	6	40	0	301	0.00	0.00	3.56	0	0	1072	0.00	0.00
596	6	40	0	32	0.00	0.00	2.56	0	0	82	0.00	0.00
597	6	40	0	3	0.00	0.00	2.00	0	0	6	0.00	0.00
598	6	40	0	939	0.00	0.00	3.17	0	0	2977	0.00	0.00
599	6	40	0	1984	0.00	0.00	2.95	0	0	5850	0.00	0.00
600	6	40	0	0	0.00	0.00	0.00	0	0	0	0.00	0.00
601	6	40	0	1586	0.00	0.00	2.99	0	0	4744	0.00	0.00
602	6	40	0	1421	0.00	0.00	3.05	0	0	4327	0.00	0.00
603	6	40	0	3230	0.00	0.00	2.73	0	0	8815	0.00	0.00
604	6	40	0	77	0.00	0.00	3.36	0	0	259	0.00	0.00
605	6	40	0	2552	0.00	0.00	2.78	0	0	7103	0.00	0.00
606	6	40	0	3472	0.00	0.00	2.90	0	0	10064	0.00	0.00
607	6	40	0	0	0.00	0.00	0.00	0	0	0	0.00	0.00
608	6	40	0	122	0.00	0.00	3.34	0	0	408	0.00	0.00
609	6	40	0	934	0.00	0.00	2.92	0	0	2726	0.00	0.00
610	6	40	0	4	0.00	0.00	2.50	0	0	10	0.00	0.00
611	6	40	0	3716	0.00	0.00	2.79	0	0	10374	0.00	0.00
612	6	40	0	647	0.00	0.00	2.88	0	0	1862	0.00	0.00
613	6	40	0	871	0.00	0.00	2.94	0	0	2558	0.00	0.00
614	6	40	0	1360	0.00	0.00	3.01	0	0	4093	0.00	0.00
615	6	40	0	3352	0.00	0.00	3.19	0	0	10693	0.00	0.00
616	6	40	0	916	0.00	0.00	2.77	0	0	2537	0.00	0.00
617	6	40	0	2032	0.00	0.00	2.90	0	0	5891	0.00	0.00
618	6	40	0	1800	0.00	0.00	3.03	0	0	5461	0.00	0.00
619	6	40	0	488	0.00	0.00	3.14	0	0	1534	0.00	0.00
620	6	40	0	140	0.00	0.00	2.71	0	0	379	0.00	0.00
621	6	40	0	213	0.00	0.00	3.02	0	0	644	0.00	0.00
622	6	40	0	2889	0.00	0.00	3.05	0	0	8820	0.00	0.00
623	6	40	0	983	0.00	0.00	3.04	0	0	2993	0.00	0.00
624	6	40	0	2356	0.00	0.00	3.29	0	0	7753	0.00	0.00
625	6	40	0	1088	0.00	0.00	2.77	0	0	3018	0.00	0.00
626	6	40	0	2056	0.00	0.00	3.02	0	0	6204	0.00	0.00
627	6	40	0	1704	0.00	0.00	2.95	0	0	5020	0.00	0.00
628	6	40	0	2849	0.00	0.00	2.94	0	0	8387	0.00	0.00
629	6	40	0	241	0.00	0.00	2.92	0	0	704	0.00	0.00
630	6	40	0	2263	0.00	0.00	2.86	0	0	6482	0.00	0.00
631	6	40	0	356	0.00	0.00	3.24	0	0	1154	0.00	0.00
632	6	40	0	1	0.00	0.00	3.00	0	0	3	0.00	0.00
633	6	40	0	1633	0.00	0.00	2.89	0	0	4712	0.00	0.00
634	6	40	0	133	0.00	0.00	2.89	0	0	385	0.00	0.00
635	6	40	0	2	0.00	0.00	2.00	0	0	4	0.00	0.00
636	6	40	0	2082	0.00	0.00	2.97	0	0	6191	0.00	0.00
637	6	40	0	1102	0.00	0.00	2.46	0	0	2710	0.00	0.00
638	6	40	0	322	0.00	0.00	2.86	0	0	920	0.00	0.00
639	6	40	0	744	0.00	0.00	2.90	0	0	2155	0.00	0.00
640	6	40	0	0	0.00	0.00	0.00	0	0	0	0.00	0.00
641	6	40	0	60	0.00	0.00	2.92	0	0	175	0.00	0.00
642	6	40	0	1231	0.00	0.00	3.00	0	0	3693	0.00	0.00
643	6	40	0	398	0.00	0.00	3.17	0	0	1263	0.00	0.00

Section A Transportation Evacuation Zones (TEZ) Miami-Dade County

SWTEZ	RGN	CNTY	VHTSB_15	VSSB_15	VMSB_15	VTSB_15	D_MB_15	PC_MO_15	O_MB_15	PH_MO_15	P_MB_15	VH_MB_15
583	6	40	1.97	0	0	1656	0	0.00	0	0.00	0	0.00
584	6	40	0.00	0	0	9	0	0.00	0	0.00	0	0.00
585	6	40	1.95	0	0	172	0	0.00	0	0.00	0	0.00
586	6	40	1.94	0	0	2074	0	0.00	0	0.00	0	0.00
587	6	40	1.99	0	0	912	0	0.00	0	0.00	0	0.00
588	6	40	1.95	0	0	1376	0	0.00	0	0.00	0	0.00
589	6	40	2.01	0	0	2086	336	0.94	317	2.85	902	1.95
590	6	40	2.03	0	0	604	0	0.00	0	0.00	0	0.00
591	6	40	0.00	0	0	0	0	0.00	0	0.00	0	0.00
592	6	40	1.27	0	0	2299	0	0.00	0	0.00	0	0.00
593	6	40	1.54	0	0	8417	109	0.93	101	3.33	336	2.10
594	6	40	2.05	0	0	1002	336	0.99	331	3.16	1046	2.05
595	6	40	2.18	0	0	656	0	0.00	0	0.00	0	0.00
596	6	40	1.69	0	0	54	0	0.00	0	0.00	0	0.00
597	6	40	1.67	0	0	5	0	0.00	0	0.00	0	0.00
598	6	40	2.01	0	0	1890	0	0.00	0	0.00	0	0.00
599	6	40	1.95	0	0	3860	0	0.00	0	0.00	0	0.00
600	6	40	0.00	0	0	0	0	0.00	0	0.00	0	0.00
601	6	40	1.96	0	0	3108	0	0.00	0	0.00	0	0.00
602	6	40	1.98	0	0	2807	0	0.00	0	0.00	0	0.00
603	6	40	1.90	0	0	6147	0	0.00	0	0.00	0	0.00
604	6	40	2.06	0	0	159	0	0.00	0	0.00	0	0.00
605	6	40	1.92	0	0	4903	0	0.00	0	0.00	0	0.00
606	6	40	1.96	0	0	6800	0	0.00	0	0.00	0	0.00
607	6	40	0.00	0	0	0	0	0.00	0	0.00	0	0.00
608	6	40	2.12	0	0	259	0	0.00	0	0.00	0	0.00
609	6	40	1.94	0	0	1810	0	0.00	0	0.00	0	0.00
610	6	40	1.75	0	0	7	0	0.00	0	0.00	0	0.00
611	6	40	1.90	0	0	7049	0	0.00	0	0.00	0	0.00
612	6	40	1.92	0	0	1244	0	0.00	0	0.00	0	0.00
613	6	40	1.94	0	0	1692	0	0.00	0	0.00	0	0.00
614	6	40	1.97	0	0	2675	0	0.00	0	0.00	0	0.00
615	6	40	2.02	0	0	6783	0	0.00	0	0.00	0	0.00
616	6	40	1.89	0	0	1731	0	0.00	0	0.00	0	0.00
617	6	40	1.96	0	0	3984	0	0.00	0	0.00	0	0.00
618	6	40	1.45	0	0	2608	0	0.00	0	0.00	0	0.00
619	6	40	2.04	0	0	997	0	0.00	0	0.00	0	0.00
620	6	40	1.90	0	0	266	0	0.00	0	0.00	0	0.00
621	6	40	1.99	0	0	424	0	0.00	0	0.00	0	0.00
622	6	40	2.02	0	0	5826	283	0.99	280	3.04	852	2.01
623	6	40	2.01	0	0	1980	354	0.64	228	3.04	694	2.01
624	6	40	2.10	0	0	4950	0	0.00	0	0.00	0	0.00
625	6	40	1.92	0	0	2093	330	0.96	318	2.97	943	1.99
626	6	40	2.00	0	0	4122	0	0.00	0	0.00	0	0.00
627	6	40	1.98	0	0	3377	0	0.00	0	0.00	0	0.00
628	6	40	1.98	0	0	5643	0	0.00	0	0.00	0	0.00
629	6	40	1.98	0	0	476	0	0.00	0	0.00	0	0.00
630	6	40	1.96	0	0	4425	0	0.00	0	0.00	0	0.00
631	6	40	2.04	0	0	725	870	0.89	778	3.26	2533	2.04
632	6	40	1.00	0	0	1	0	0.00	0	0.00	0	0.00
633	6	40	1.93	0	0	3145	0	0.00	0	0.00	0	0.00
634	6	40	0.00	0	0	0	0	0.00	0	0.00	0	0.00
635	6	40	0.00	0	0	0	0	0.00	0	0.00	0	0.00
636	6	40	1.94	0	0	4042	207	0.96	199	2.90	577	1.93
637	6	40	1.77	0	0	1951	0	0.00	0	0.00	0	0.00
638	6	40	1.83	0	0	588	0	0.00	0	0.00	0	0.00
639	6	40	1.96	0	0	1460	287	0.90	259	2.90	750	1.96
640	6	40	0.00	0	0	0	0	0.00	0	0.00	0	0.00
641	6	40	1.83	0	0	110	0	0.00	0	0.00	0	0.00
642	6	40	1.86	0	0	2295	0	0.00	0	0.00	0	0.00
643	6	40	1.90	0	0	757	0	0.00	0	0.00	0	0.00

Section A Transportation Evacuation Zones (TEZ) Miami-Dade County

SWTEZ	RGN	CNTY	V_MB_15	HM_U_15	HM_O_15	HM_OU_15	HM_PH_15	HM_P_15	HM_VH_15	HM_V_15	D_UNIV	SPEC_GEN
583	6	40	0	0	0.00	0	0.00	0	0.00	0	0	0
584	6	40	0	0	0.00	0	0.00	0	0.00	0	0	0
585	6	40	0	0	0.00	0	0.00	0	0.00	0	0	0
586	6	40	0	0	0.00	0	0.00	0	0.00	0	0	0
587	6	40	0	0	0.00	0	0.00	0	0.00	0	0	0
588	6	40	0	0	0.00	0	0.00	0	0.00	0	0	0
589	6	40	619	0	0.00	0	0.00	0	0.00	0	0	0
590	6	40	0	0	0.00	0	0.00	0	0.00	0	0	0
591	6	40	0	0	0.00	0	0.00	0	0.00	0	0	0
592	6	40	0	121	0.75	91	1.46	133	1.05	96	0	0
593	6	40	212	454	0.75	340	1.46	496	1.05	357	0	0
594	6	40	679	0	0.00	0	0.00	0	0.00	0	0	0
595	6	40	0	0	0.00	0	0.00	0	0.00	0	0	0
596	6	40	0	0	0.00	0	0.00	0	0.00	0	0	0
597	6	40	0	0	0.00	0	0.00	0	0.00	0	0	0
598	6	40	0	0	0.00	0	0.00	0	0.00	0	0	0
599	6	40	0	0	0.00	0	0.00	0	0.00	0	0	0
600	6	40	0	0	0.00	0	0.00	0	0.00	0	0	0
601	6	40	0	0	0.00	0	0.00	0	0.00	0	0	0
602	6	40	0	0	0.00	0	0.00	0	0.00	0	0	0
603	6	40	0	0	0.00	0	0.00	0	0.00	0	0	0
604	6	40	0	0	0.00	0	0.00	0	0.00	0	0	0
605	6	40	0	107	0.75	80	1.46	117	1.05	84	0	0
606	6	40	0	0	0.00	0	0.00	0	0.00	0	0	0
607	6	40	0	0	0.00	0	0.00	0	0.00	0	0	0
608	6	40	0	0	0.00	0	0.00	0	0.00	0	0	0
609	6	40	0	0	0.00	0	0.00	0	0.00	0	0	0
610	6	40	0	0	0.00	0	0.00	0	0.00	0	0	0
611	6	40	0	0	0.00	0	0.00	0	0.00	0	0	0
612	6	40	0	0	0.00	0	0.00	0	0.00	0	0	0
613	6	40	0	0	0.00	0	0.00	0	0.00	0	0	0
614	6	40	0	0	0.00	0	0.00	0	0.00	0	0	0
615	6	40	0	0	0.00	0	0.00	0	0.00	0	0	0
616	6	40	0	0	0.00	0	0.00	0	0.00	0	0	0
617	6	40	0	20	0.75	15	1.47	22	1.07	16	0	0
618	6	40	0	0	0.00	0	0.00	0	0.00	0	0	0
619	6	40	0	0	0.00	0	0.00	0	0.00	0	0	0
620	6	40	0	0	0.00	0	0.00	0	0.00	0	0	0
621	6	40	0	0	0.00	0	0.00	0	0.00	0	0	0
622	6	40	564	0	0.00	0	0.00	0	0.00	0	0	0
623	6	40	459	23	0.74	17	1.47	25	1.06	18	0	0
624	6	40	0	5	0.80	4	1.50	6	1.00	4	0	0
625	6	40	632	0	0.00	0	0.00	0	0.00	0	0	0
626	6	40	0	20	0.75	15	1.47	22	1.07	16	0	0
627	6	40	0	0	0.00	0	0.00	0	0.00	0	0	0
628	6	40	0	0	0.00	0	0.00	0	0.00	0	0	0
629	6	40	0	215	0.75	161	1.46	235	1.05	169	0	0
630	6	40	0	0	0.00	0	0.00	0	0.00	0	0	0
631	6	40	1588	173	0.75	130	1.46	190	1.05	136	0	0
632	6	40	0	0	0.00	0	0.00	0	0.00	0	0	0
633	6	40	0	79	0.76	60	1.47	88	1.05	63	0	0
634	6	40	0	74	0.76	56	1.46	82	1.05	59	0	0
635	6	40	0	90	0.76	68	1.46	99	1.04	71	0	0
636	6	40	384	69	0.75	52	1.46	76	1.06	55	0	0
637	6	40	0	0	0.00	0	0.00	0	0.00	0	0	0
638	6	40	0	0	0.00	0	0.00	0	0.00	0	0	0
639	6	40	508	52	0.75	39	1.46	57	1.05	41	0	0
640	6	40	0	233	0.75	175	1.46	256	1.05	184	0	0
641	6	40	0	0	0.00	0	0.00	0	0.00	0	0	0
642	6	40	0	0	0.00	0	0.00	0	0.00	0	0	0
643	6	40	0	0	0.00	0	0.00	0	0.00	0	0	0

Section A Transportation Evacuation Zones (TEZ) Miami-Dade County

SWTEZ	RGN	CNTY	ZIND	EAZ_1	EAZ_2	EAZ_3	EAZ_4	EAZ_5	EAZ_6	EAZ_7	EAZ_8	EAZ_9	EAZ_10	EAZ_11	AREA
583	6	40	728	292	819	570	806	634	44	715	606	44	571	539	458778.614582
584	6	40	728	292	819	570	806	634	44	715	606	44	571	539	12995556.903300
585	6	40	728	292	819	570	806	634	44	715	606	44	571	539	13007843.072500
586	6	40	728	292	819	570	806	634	44	715	606	44	571	539	3611799.537730
587	6	40	728	292	819	570	806	634	43	715	606	43	571	539	31507585.505800
588	6	40	728	292	819	570	806	634	43	715	606	43	571	539	6136034.604340
589	6	40	728	292	819	570	806	634	43	715	606	43	571	539	3009294.882290
590	6	40	728	292	819	570	806	634	43	715	606	43	571	539	436901.151727
591	6	40	728	292	819	570	806	634	43	715	606	43	571	539	4063277.434990
592	6	40	728	292	819	570	806	634	43	715	606	43	571	539	5511503.772920
593	6	40	728	292	819	570	806	634	43	715	606	43	571	539	70543265.368100
594	6	40	726	292	819	568	806	634	161	713	606	161	571	539	6590660.243310
595	6	40	726	292	819	568	806	634	161	713	606	161	571	539	3803710.510090
596	6	40	727	292	819	569	806	634	41	714	606	41	571	539	920268301.660000
597	6	40	727	292	819	569	806	634	42	714	606	42	571	539	199687722.050000
598	6	40	733	292	819	575	806	634	95	720	606	95	571	539	2327776.013160
599	6	40	733	292	819	575	806	634	95	720	606	95	571	539	3266090.067960
600	6	40	733	292	819	575	806	634	95	720	606	95	571	539	227036.322580
601	6	40	733	292	819	575	806	634	95	720	606	95	571	539	2861886.544010
602	6	40	733	292	819	575	806	634	95	720	606	95	571	539	3429474.714260
603	6	40	733	292	819	575	806	634	95	720	606	95	571	539	4585974.793140
604	6	40	733	292	819	575	806	634	95	720	606	95	571	539	192335.421188
605	6	40	733	292	819	575	806	634	95	720	606	95	571	539	3565451.354180
606	6	40	733	292	819	575	806	634	95	720	606	95	571	539	2838330.239910
607	6	40	729	292	819	571	806	634	96	716	606	96	571	539	604322.114078
608	6	40	729	292	819	571	806	634	96	716	606	96	571	539	221433.980616
609	6	40	730	292	819	572	806	634	99	717	606	99	571	539	746998.746486
610	6	40	732	292	819	574	806	634	101	719	606	101	571	539	1522237.535110
611	6	40	730	292	819	572	806	634	100	717	606	100	571	539	2176311.161950
612	6	40	730	292	819	572	806	634	100	717	606	100	571	539	631062.477104
613	6	40	730	292	819	572	806	634	100	717	606	100	571	539	873419.739805
614	6	40	730	292	819	572	806	634	100	717	606	100	571	539	1469388.065030
615	6	40	730	292	819	572	806	634	99	717	606	99	571	539	3080827.297670
616	6	40	730	292	819	572	806	634	99	717	606	99	571	539	3147000.027150
617	6	40	729	292	819	571	806	634	96	716	606	96	571	539	3168711.708280
618	6	40	729	292	819	571	806	634	96	716	606	96	571	539	3453329.496230
619	6	40	729	292	819	571	806	634	96	716	606	96	571	539	1342815.110900
620	6	40	729	292	819	571	806	634	96	716	606	96	571	539	3339840.857930
621	6	40	729	292	819	571	806	634	96	716	606	96	571	539	1888169.306970
622	6	40	729	292	819	571	806	634	96	716	606	96	571	539	3935435.134220
623	6	40	729	292	819	571	806	634	97	716	606	97	571	539	1588416.746540
624	6	40	729	292	819	571	806	634	97	716	606	97	571	539	1793984.001290
625	6	40	729	292	819	571	806	634	97	716	606	97	571	539	2582242.784840
626	6	40	729	292	819	571	806	634	97	716	606	97	571	539	2438859.899310
627	6	40	729	292	819	571	806	634	97	716	606	97	571	539	2206104.588630
628	6	40	729	292	819	571	806	634	97	716	606	97	571	539	3695102.077650
629	6	40	729	292	819	571	806	634	97	716	606	97	571	539	390216.654553
630	6	40	729	292	819	571	806	634	97	716	606	97	571	539	1591128.116920
631	6	40	729	292	819	571	806	634	97	716	606	97	571	539	2351176.687270
632	6	40	730	292	819	572	806	634	99	717	606	99	571	539	360080.105649
633	6	40	726	292	819	568	806	634	160	713	606	160	571	539	2441330.481470
634	6	40	729	292	819	571	806	634	97	716	606	97	571	539	654405.888865
635	6	40	729	292	819	571	806	634	97	716	606	97	571	539	168900.651124
636	6	40	726	292	819	568	806	634	161	713	606	161	571	539	2652044.045970
637	6	40	726	292	819	568	806	634	161	713	606	161	571	539	11227770.989800
638	6	40	726	292	819	568	806	634	161	713	606	161	571	539	16625705.706800
639	6	40	726	292	819	568	806	634	161	713	606	161	571	539	1978961.960230
640	6	40	727	292	819	569	806	634	98	714	606	98	571	539	226778.535928
641	6	40	768	292	819	610	806	634	74	755	606	74	571	539	372472.994118
642	6	40	768	292	819	610	806	634	74	755	606	74	571	539	2254762.433360
643	6	40	769	292	819	611	806	634	141	756	606	141	571	539	1213315.103600

## Section A Transportation Evacuation Zones (TEZ) Miami-Dade County

SWTEZ	RGN	CNTY	Shape_Leng	Shape_Area
583	6	40	3000.832550	458778.614582
584	6	40	22321.030473	12995556.903300
585	6	40	20061.390970	13007843.072500
586	6	40	8697.217184	3611799.537730
587	6	40	40776.139656	31507585.505800
588	6	40	12727.746646	6136034.604340
589	6	40	6893.691782	3009294.882290
590	6	40	2973.319379	436901.151727
591	6	40	10073.751995	4063277.434990
592	6	40	12049.969930	5511503.772920
593	6	40	64814.502507	70543265.368100
594	6	40	10224.495428	6590660.243310
595	6	40	7796.571665	3803710.510090
596	6	40	200599.025544	920268301.660000
597	6	40	186605.743528	199687722.050000
598	6	40	6117.291727	2327776.013160
599	6	40	7438.471312	3266090.067960
600	6	40	3283.155551	227036.322580
601	6	40	7218.959970	2861886.544010
602	6	40	7389.378665	3429474.714260
603	6	40	8986.999226	4585974.793140
604	6	40	1938.171624	192335.421188
605	6	40	7581.426852	3565451.354180
606	6	40	8297.989210	2838330.239910
607	6	40	3032.802421	604322.114078
608	6	40	2172.992465	221433.980616
609	6	40	3561.084848	746998.746486
610	6	40	6017.915860	1522237.535110
611	6	40	6019.869741	2176311.161950
612	6	40	3413.316461	631062.477104
613	6	40	4097.532819	873419.739805
614	6	40	5241.368260	1469388.065030
615	6	40	7774.659732	3080827.297670
616	6	40	7692.408871	3147000.027150
617	6	40	8115.671618	3168711.708280
618	6	40	9345.487710	3453329.496230
619	6	40	5714.134361	1342815.110900
620	6	40	7513.497271	3339840.857930
621	6	40	6156.059455	1888169.306970
622	6	40	9265.239155	3935435.134220
623	6	40	5868.203749	1588416.746540
624	6	40	6817.672102	1793984.001290
625	6	40	6878.198131	2582242.784840
626	6	40	7737.210891	2438859.899310
627	6	40	8129.524464	2206104.588630
628	6	40	7574.457541	3695102.077650
629	6	40	3017.507506	390216.654553
630	6	40	6368.959493	1591128.116920
631	6	40	6068.411579	2351176.687270
632	6	40	2938.510355	360080.105649
633	6	40	6510.238828	2441330.481470
634	6	40	4154.745388	654405.888865
635	6	40	2033.742419	168900.651124
636	6	40	6508.637179	2652044.045970
637	6	40	14636.019504	11227770.989800
638	6	40	16891.298421	16625705.706800
639	6	40	6773.577288	1978961.960230
640	6	40	2967.712555	226778.535928
641	6	40	3137.606464	372472.994118
642	6	40	6138.896373	2254762.433360
643	6	40	4430.579429	1213315.103600

Section A Transportation Evacuation Zones (TEZ) Miami-Dade County

SWTEZ	RGN	CNTY	STORM	PCAT1	PCAT2	PCAT3	PCAT4	PCAT5	PCAT6	DSSB_06	DMSB_06	DTSB_06	PCSSO_06	PCMSO_06	PCTSO_06
644	6	40	0	0	0	0	0	0	100	0	0	1353	0.00	0.00	0.97
645	6	40	0	0	0	0	0	0	100	0	0	2305	0.00	0.00	0.95
646	6	40	0	0	0	0	0	0	100	0	0	1458	0.00	0.00	0.89
647	6	40	0	0	0	0	0	0	100	0	0	3518	0.00	0.00	0.92
648	6	40	0	0	0	0	0	0	100	0	0	1269	0.00	0.00	0.86
649	6	40	0	0	0	0	0	0	100	0	0	2418	0.00	0.00	0.96
650	6	40	0	0	0	0	0	0	100	0	0	1658	0.00	0.00	0.95
651	6	40	0	0	0	0	0	0	100	0	0	31	0.00	0.00	0.97
652	6	40	0	0	0	0	0	0	100	0	0	3836	0.00	0.00	0.95
653	6	40	0	0	0	0	0	0	100	0	0	2072	0.00	0.00	0.93
654	6	40	0	0	0	0	0	0	100	0	0	3526	0.00	0.00	0.95
655	6	40	0	0	0	0	0	0	100	0	0	3050	0.00	0.00	0.96
656	6	40	0	0	0	0	0	0	100	0	0	2691	0.00	0.00	0.93
657	6	40	0	0	0	0	0	0	100	0	0	2839	0.00	0.00	0.96
658	6	40	0	0	0	0	0	0	100	0	0	1532	0.00	0.00	0.99
659	6	40	0	0	0	0	0	0	100	0	0	1567	0.00	0.00	0.96
660	6	40	0	0	0	0	0	0	100	0	0	1062	0.00	0.00	0.96
661	6	40	0	0	0	0	0	0	100	0	0	1360	0.00	0.00	0.94
662	6	40	0	0	0	0	0	0	100	0	0	1094	0.00	0.00	0.87
663	6	40	0	0	0	0	0	6	94	0	0	95	0.00	0.00	0.98
664	6	40	0	0	0	0	0	0	100	0	0	2644	0.00	0.00	0.91
665	6	40	0	0	0	0	0	0	100	0	0	1067	0.00	0.00	0.95
666	6	40	0	0	0	0	0	43	57	0	0	4437	0.00	0.00	0.88
667	6	40	0	0	0	0	0	48	52	0	0	1052	0.00	0.00	0.97
668	6	40	0	0	0	0	0	72	28	0	0	1443	0.00	0.00	0.82
669	6	40	0	0	0	0	0	97	3	0	0	0	0.00	0.00	0.00
670	6	40	0	0	0	0	0	49	51	0	0	0	0.00	0.00	0.00
671	6	40	0	0	0	0	0	30	70	0	0	3525	0.00	0.00	0.92
672	6	40	0	0	0	0	0	8	92	0	0	1957	0.00	0.00	0.98
673	6	40	0	0	0	0	0	43	57	0	0	2748	0.00	0.00	0.86
674	6	40	0	0	0	0	0	24	76	0	0	1594	0.00	0.00	0.95
675	6	40	0	0	0	0	0	42	58	0	0	747	0.00	0.00	0.96
676	6	40	0	0	0	0	0	0	100	0	0	1337	0.00	0.00	0.94
677	6	40	0	0	0	0	0	0	100	0	0	1	0.00	0.00	1.00
678	6	40	0	0	0	0	0	0	100	0	0	1819	0.00	0.00	0.94
679	6	40	0	0	0	0	0	0	100	0	0	1997	0.00	0.00	0.96
680	6	40	0	0	0	0	0	0	100	0	0	783	0.00	0.00	0.94
681	6	40	0	0	0	0	0	0	100	0	0	1780	0.00	0.00	0.96
682	6	40	0	0	0	0	0	0	100	0	0	2247	0.00	0.00	0.96
683	6	40	0	0	0	0	0	0	100	0	0	2266	0.00	0.00	0.98
684	6	40	0	0	0	0	0	0	100	0	0	2511	0.00	0.00	0.94
685	6	40	0	0	0	0	0	0	100	0	0	9173	0.00	0.00	0.88
686	6	40	0	0	0	0	0	0	100	0	0	2697	0.00	0.00	0.95
687	6	40	0	0	0	0	0	0	100	0	0	272	0.00	0.00	0.96
688	6	40	0	0	0	0	0	0	100	0	0	2010	0.00	0.00	0.92
689	6	40	0	0	0	0	0	0	100	0	0	2876	0.00	0.00	0.87
690	6	40	0	0	0	0	0	0	100	0	0	1741	0.00	0.00	0.83
691	6	40	0	0	0	0	0	0	100	0	0	479	0.00	0.00	0.96
692	6	40	0	0	0	0	0	0	100	0	0	792	0.00	0.00	0.97
693	6	40	0	0	0	0	0	0	100	0	0	1732	0.00	0.00	0.96
694	6	40	0	0	0	0	0	0	100	0	0	706	0.00	0.00	0.91
695	6	40	0	0	0	0	0	0	100	0	0	1679	0.00	0.00	0.85
696	6	40	0	0	0	0	0	0	100	0	0	1236	0.00	0.00	0.94
697	6	40	0	0	0	0	0	76	24	0	0	620	0.00	0.00	0.98
698	6	40	0	0	0	0	0	51	49	0	0	1834	0.00	0.00	0.88
699	6	40	0	0	0	0	0	29	71	0	0	2295	0.00	0.00	0.97
700	6	40	0	0	0	0	0	23	77	0	0	1738	0.00	0.00	0.95
701	6	40	0	0	0	0	0	45	55	0	0	2195	0.00	0.00	0.78
702	6	40	0	0	0	0	0	93	7	0	0	974	0.00	0.00	0.93
703	6	40	0	0	0	0	0	68	32	0	0	1143	0.00	0.00	0.96
704	6	40	0	0	0	0	0	67	33	0	0	1766	0.00	0.00	0.93

Section A Transportation Evacuation Zones (TEZ) Miami-Dade County

SWTEZ	RGN	CNTY	ODSSB_06	ODMSB_06	ODTSB_06	PHSSB_06	PHMSB_06	PHTSB_06	PSSB_06	PMSB_06	PTSB_06	VHSSB_06
644	6	40	0	0	1311	0.00	0.00	2.92	0	0	3824	0.00
645	6	40	0	0	2180	0.00	0.00	2.74	0	0	5973	0.00
646	6	40	0	0	1304	0.00	0.00	2.55	0	0	3329	0.00
647	6	40	0	0	3234	0.00	0.00	2.91	0	0	9411	0.00
648	6	40	0	0	1090	0.00	0.00	3.61	0	0	3935	0.00
649	6	40	0	0	2310	0.00	0.00	3.47	0	0	8024	0.00
650	6	40	0	0	1572	0.00	0.00	3.37	0	0	5293	0.00
651	6	40	0	0	30	0.00	0.00	3.50	0	0	105	0.00
652	6	40	0	0	3631	0.00	0.00	3.42	0	0	12419	0.00
653	6	40	0	0	1921	0.00	0.00	3.10	0	0	5951	0.00
654	6	40	0	0	3363	0.00	0.00	3.33	0	0	11190	0.00
655	6	40	0	0	2938	0.00	0.00	3.58	0	0	10509	0.00
656	6	40	0	0	2503	0.00	0.00	3.48	0	0	8698	0.00
657	6	40	0	0	2723	0.00	0.00	3.55	0	0	9675	0.00
658	6	40	0	0	1510	0.00	0.00	3.40	0	0	5128	0.00
659	6	40	0	0	1512	0.00	0.00	3.04	0	0	4599	0.00
660	6	40	0	0	1023	0.00	0.00	2.96	0	0	3033	0.00
661	6	40	0	0	1276	0.00	0.00	3.01	0	0	3838	0.00
662	6	40	0	0	952	0.00	0.00	2.70	0	0	2571	0.00
663	6	40	0	0	93	0.00	0.00	2.95	0	0	274	0.00
664	6	40	0	0	2409	0.00	0.00	2.58	0	0	6209	0.00
665	6	40	0	0	1009	0.00	0.00	2.93	0	0	2959	0.00
666	6	40	0	0	3890	0.00	0.00	2.32	0	0	9043	0.00
667	6	40	0	0	1020	0.00	0.00	2.88	0	0	2935	0.00
668	6	40	0	0	1184	0.00	0.00	2.62	0	0	3106	0.00
669	6	40	0	0	0	0.00	0.00	0.00	0	0	0	0.00
670	6	40	0	0	0	0.00	0.00	0.00	0	0	0	0.00
671	6	40	0	0	3238	0.00	0.00	2.72	0	0	8792	0.00
672	6	40	0	0	1917	0.00	0.00	2.72	0	0	5211	0.00
673	6	40	0	0	2359	0.00	0.00	2.58	0	0	6077	0.00
674	6	40	0	0	1515	0.00	0.00	2.73	0	0	4134	0.00
675	6	40	0	0	714	0.00	0.00	2.99	0	0	2138	0.00
676	6	40	0	0	1259	0.00	0.00	2.93	0	0	3686	0.00
677	6	40	0	0	1	0.00	0.00	2.00	0	0	2	0.00
678	6	40	0	0	1715	0.00	0.00	2.98	0	0	5118	0.00
679	6	40	0	0	1920	0.00	0.00	3.44	0	0	6611	0.00
680	6	40	0	0	734	0.00	0.00	3.41	0	0	2505	0.00
681	6	40	0	0	1704	0.00	0.00	3.42	0	0	5825	0.00
682	6	40	0	0	2147	0.00	0.00	3.46	0	0	7438	0.00
683	6	40	0	0	2216	0.00	0.00	3.30	0	0	7317	0.00
684	6	40	0	0	2359	0.00	0.00	3.10	0	0	7312	0.00
685	6	40	0	0	8114	0.00	0.00	3.10	0	0	25172	0.00
686	6	40	0	0	2560	0.00	0.00	3.28	0	0	8399	0.00
687	6	40	0	0	262	0.00	0.00	3.11	0	0	814	0.00
688	6	40	0	0	1859	0.00	0.00	3.42	0	0	6351	0.00
689	6	40	0	0	2511	0.00	0.00	2.84	0	0	7139	0.00
690	6	40	0	0	1440	0.00	0.00	2.84	0	0	4090	0.00
691	6	40	0	0	462	0.00	0.00	3.24	0	0	1496	0.00
692	6	40	0	0	771	0.00	0.00	3.51	0	0	2707	0.00
693	6	40	0	0	1661	0.00	0.00	3.22	0	0	5355	0.00
694	6	40	0	0	642	0.00	0.00	2.95	0	0	1897	0.00
695	6	40	0	0	1424	0.00	0.00	2.88	0	0	4099	0.00
696	6	40	0	0	1160	0.00	0.00	3.06	0	0	3552	0.00
697	6	40	0	0	606	0.00	0.00	2.70	0	0	1637	0.00
698	6	40	0	0	1621	0.00	0.00	2.83	0	0	4593	0.00
699	6	40	0	0	2226	0.00	0.00	2.87	0	0	6384	0.00
700	6	40	0	0	1645	0.00	0.00	2.73	0	0	4498	0.00
701	6	40	0	0	1723	0.00	0.00	2.65	0	0	4572	0.00
702	6	40	0	0	907	0.00	0.00	2.88	0	0	2610	0.00
703	6	40	0	0	1095	0.00	0.00	2.81	0	0	3073	0.00
704	6	40	0	0	1634	0.00	0.00	2.83	0	0	4617	0.00



Section A Transportation Evacuation Zones (TEZ) Miami-Dade County

SWTEZ	RGN	CNTY	VHMSB_06	VHTSB_06	VSSB_06	VMSB_06	VTSB_06	D_MB_06	PC_MO_06	O_MB_06	PH_MO_06	P_MB_06
644	6	40	0.00	1.81	0	0	2371	0	0.00	0	0.00	0
645	6	40	0.00	1.73	0	0	3775	0	0.00	0	0.00	0
646	6	40	0.00	1.65	0	0	2151	0	0.00	0	0.00	0
647	6	40	0.00	1.81	0	0	5846	0	0.00	0	0.00	0
648	6	40	0.00	1.86	0	0	2031	0	0.00	0	0.00	0
649	6	40	0.00	1.81	0	0	4190	0	0.00	0	0.00	0
650	6	40	0.00	1.77	0	0	2790	166	0.98	162	3.30	534
651	6	40	0.00	1.83	0	0	55	1239	0.96	1193	3.50	4181
652	6	40	0.00	1.92	0	0	6975	0	0.00	0	0.00	0
653	6	40	0.00	1.79	0	0	3436	0	0.00	0	0.00	0
654	6	40	0.00	1.88	0	0	6333	0	0.00	0	0.00	0
655	6	40	0.00	1.85	0	0	5437	0	0.00	0	0.00	0
656	6	40	0.00	1.82	0	0	4543	0	0.00	0	0.00	0
657	6	40	0.00	1.84	0	0	5020	0	0.00	0	0.00	0
658	6	40	0.00	1.77	0	0	2676	0	0.00	0	0.00	0
659	6	40	0.00	1.86	0	0	2816	0	0.00	0	0.00	0
660	6	40	0.00	1.83	0	0	1870	0	0.00	0	0.00	0
661	6	40	0.00	1.85	0	0	2359	0	0.00	0	0.00	0
662	6	40	0.00	1.71	0	0	1632	0	0.00	0	0.00	0
663	6	40	0.00	1.59	0	0	148	0	0.00	0	0.00	0
664	6	40	0.00	1.66	0	0	4002	0	0.00	0	0.00	0
665	6	40	0.00	1.82	0	0	1833	0	0.00	0	0.00	0
666	6	40	0.00	1.59	0	0	6199	0	0.00	0	0.00	0
667	6	40	0.00	1.85	0	0	1884	0	0.00	0	0.00	0
668	6	40	0.00	1.73	0	0	2048	211	0.85	179	2.46	440
669	6	40	0.00	0.00	0	0	0	0	0.00	0	0.00	0
670	6	40	0.00	0.00	0	0	0	0	0.00	0	0.00	0
671	6	40	0.00	1.75	0	0	5662	0	0.00	0	0.00	0
672	6	40	0.00	1.77	0	0	3402	0	0.00	0	0.00	0
673	6	40	0.00	1.55	0	0	3668	0	0.00	0	0.00	0
674	6	40	0.00	1.52	0	0	2297	0	0.00	0	0.00	0
675	6	40	0.00	1.62	0	0	1154	0	0.00	0	0.00	0
676	6	40	0.00	1.59	0	0	2002	0	0.00	0	0.00	0
677	6	40	0.00	1.00	0	0	1	0	0.00	0	0.00	0
678	6	40	0.00	1.84	0	0	3152	0	0.00	0	0.00	0
679	6	40	0.00	1.80	0	0	3460	0	0.00	0	0.00	0
680	6	40	0.00	1.79	0	0	1315	0	0.00	0	0.00	0
681	6	40	0.00	1.79	0	0	3056	0	0.00	0	0.00	0
682	6	40	0.00	1.81	0	0	3886	0	0.00	0	0.00	0
683	6	40	0.00	1.75	0	0	3876	0	0.00	0	0.00	0
684	6	40	0.00	1.79	0	0	4222	0	0.00	0	0.00	0
685	6	40	0.00	1.79	0	0	14530	0	0.00	0	0.00	0
686	6	40	0.00	1.87	0	0	4776	0	0.00	0	0.00	0
687	6	40	0.00	0.00	0	0	0	0	0.00	0	0.00	0
688	6	40	0.00	1.92	0	0	3567	0	0.00	0	0.00	0
689	6	40	0.00	1.68	0	0	4229	0	0.00	0	0.00	0
690	6	40	0.00	1.69	0	0	2433	0	0.00	0	0.00	0
691	6	40	0.00	1.77	0	0	817	0	0.00	0	0.00	0
692	6	40	0.00	1.87	0	0	1443	0	0.00	0	0.00	0
693	6	40	0.00	1.62	0	0	2695	0	0.00	0	0.00	0
694	6	40	0.00	1.42	0	0	910	0	0.00	0	0.00	0
695	6	40	0.00	1.40	0	0	1990	0	0.00	0	0.00	0
696	6	40	0.00	1.45	0	0	1686	0	0.00	0	0.00	0
697	6	40	0.00	1.51	0	0	913	0	0.00	0	0.00	0
698	6	40	0.00	1.56	0	0	2524	0	0.00	0	0.00	0
699	6	40	0.00	1.57	0	0	3493	0	0.00	0	0.00	0
700	6	40	0.00	1.52	0	0	2501	0	0.00	0	0.00	0
701	6	40	0.00	1.49	0	0	2566	0	0.00	0	0.00	0
702	6	40	0.00	1.57	0	0	1426	0	0.00	0	0.00	0
703	6	40	0.00	1.55	0	0	1692	0	0.00	0	0.00	0
704	6	40	0.00	1.55	0	0	2540	66	0.92	61	2.82	172

Section A Transportation Evacuation Zones (TEZ) Miami-Dade County

SWTEZ	RGN	CNTY	VH_MB_06	V_MB_06	HM_U_06	HM_O_06	HM_OU_06	HM_PH_06	HM_P_06	HM_VH_06	HM_V_06	DSSB_10
644	6	40	0.00	0	0	0.00	0	0.00	0	0.00	0	0
645	6	40	0.00	0	0	0.00	0	0.00	0	0.00	0	0
646	6	40	0.00	0	0	0.00	0	0.00	0	0.00	0	0
647	6	40	0.00	0	0	0.00	0	0.00	0	0.00	0	0
648	6	40	0.00	0	220	0.75	165	1.46	241	1.05	173	0
649	6	40	0.00	0	11	0.73	8	1.50	12	1.00	8	0
650	6	40	1.75	283	0	0.00	0	0.00	0	0.00	0	0
651	6	40	1.82	2177	0	0.00	0	0.00	0	0.00	0	0
652	6	40	0.00	0	0	0.00	0	0.00	0	0.00	0	0
653	6	40	0.00	0	0	0.00	0	0.00	0	0.00	0	0
654	6	40	0.00	0	0	0.00	0	0.00	0	0.00	0	0
655	6	40	0.00	0	0	0.00	0	0.00	0	0.00	0	0
656	6	40	0.00	0	0	0.00	0	0.00	0	0.00	0	0
657	6	40	0.00	0	0	0.00	0	0.00	0	0.00	0	0
658	6	40	0.00	0	0	0.00	0	0.00	0	0.00	0	0
659	6	40	0.00	0	0	0.00	0	0.00	0	0.00	0	0
660	6	40	0.00	0	0	0.00	0	0.00	0	0.00	0	0
661	6	40	0.00	0	0	0.00	0	0.00	0	0.00	0	0
662	6	40	0.00	0	0	0.00	0	0.00	0	0.00	0	0
663	6	40	0.00	0	0	0.00	0	0.00	0	0.00	0	0
664	6	40	0.00	0	0	0.00	0	0.00	0	0.00	0	0
665	6	40	0.00	0	0	0.00	0	0.00	0	0.00	0	0
666	6	40	0.00	0	0	0.00	0	0.00	0	0.00	0	0
667	6	40	0.00	0	0	0.00	0	0.00	0	0.00	0	0
668	6	40	1.65	296	17	0.76	13	1.46	19	1.08	14	0
669	6	40	0.00	0	0	0.00	0	0.00	0	0.00	0	0
670	6	40	0.00	0	0	0.00	0	0.00	0	0.00	0	0
671	6	40	0.00	0	0	0.00	0	0.00	0	0.00	0	0
672	6	40	0.00	0	0	0.00	0	0.00	0	0.00	0	0
673	6	40	0.00	0	0	0.00	0	0.00	0	0.00	0	0
674	6	40	0.00	0	0	0.00	0	0.00	0	0.00	0	0
675	6	40	0.00	0	0	0.00	0	0.00	0	0.00	0	0
676	6	40	0.00	0	0	0.00	0	0.00	0	0.00	0	0
677	6	40	0.00	0	0	0.00	0	0.00	0	0.00	0	0
678	6	40	0.00	0	0	0.00	0	0.00	0	0.00	0	0
679	6	40	0.00	0	101	0.75	76	1.46	111	1.05	80	0
680	6	40	0.00	0	0	0.00	0	0.00	0	0.00	0	0
681	6	40	0.00	0	0	0.00	0	0.00	0	0.00	0	0
682	6	40	0.00	0	0	0.00	0	0.00	0	0.00	0	0
683	6	40	0.00	0	0	0.00	0	0.00	0	0.00	0	0
684	6	40	0.00	0	0	0.00	0	0.00	0	0.00	0	0
685	6	40	0.00	0	0	0.00	0	0.00	0	0.00	0	0
686	6	40	0.00	0	0	0.00	0	0.00	0	0.00	0	0
687	6	40	0.00	0	0	0.00	0	0.00	0	0.00	0	0
688	6	40	0.00	0	245	0.75	184	1.46	269	1.05	193	0
689	6	40	0.00	0	310	0.75	233	1.46	340	1.05	245	0
690	6	40	0.00	0	0	0.00	0	0.00	0	0.00	0	0
691	6	40	0.00	0	0	0.00	0	0.00	0	0.00	0	0
692	6	40	0.00	0	0	0.00	0	0.00	0	0.00	0	0
693	6	40	0.00	0	0	0.00	0	0.00	0	0.00	0	0
694	6	40	0.00	0	0	0.00	0	0.00	0	0.00	0	0
695	6	40	0.00	0	48	0.75	36	1.47	53	1.06	38	0
696	6	40	0.00	0	0	0.00	0	0.00	0	0.00	0	0
697	6	40	0.00	0	0	0.00	0	0.00	0	0.00	0	0
698	6	40	0.00	0	165	0.75	124	1.46	181	1.05	130	0
699	6	40	0.00	0	0	0.00	0	0.00	0	0.00	0	0
700	6	40	0.00	0	0	0.00	0	0.00	0	0.00	0	0
701	6	40	0.00	0	0	0.00	0	0.00	0	0.00	0	0
702	6	40	0.00	0	0	0.00	0	0.00	0	0.00	0	0
703	6	40	0.00	0	0	0.00	0	0.00	0	0.00	0	0
704	6	40	1.56	95	10	0.80	8	1.50	12	1.00	8	0

Section A Transportation Evacuation Zones (TEZ) Miami-Dade County

SWTEZ	RGN	CNTY	DMSB_10	DTSB_10	PCSSO_10	PCMSO_10	PCTSO_10	ODSSB_10	ODMSB_10	ODTSB_10	PHSSB_10	PHMSB_10
644	6	40	0	1399	0.00	0.00	0.97	0	0	1355	0.00	0.00
645	6	40	0	2294	0.00	0.00	0.95	0	0	2170	0.00	0.00
646	6	40	0	1511	0.00	0.00	0.89	0	0	1350	0.00	0.00
647	6	40	0	3492	0.00	0.00	0.92	0	0	3199	0.00	0.00
648	6	40	0	1315	0.00	0.00	0.86	0	0	1129	0.00	0.00
649	6	40	0	2506	0.00	0.00	0.96	0	0	2394	0.00	0.00
650	6	40	0	1760	0.00	0.00	0.95	0	0	1668	0.00	0.00
651	6	40	0	42	0.00	0.00	0.95	0	0	40	0.00	0.00
652	6	40	0	3840	0.00	0.00	0.95	0	0	3635	0.00	0.00
653	6	40	0	2076	0.00	0.00	0.93	0	0	1926	0.00	0.00
654	6	40	0	3480	0.00	0.00	0.95	0	0	3320	0.00	0.00
655	6	40	0	3108	0.00	0.00	0.96	0	0	2993	0.00	0.00
656	6	40	0	2742	0.00	0.00	0.93	0	0	2550	0.00	0.00
657	6	40	0	2805	0.00	0.00	0.96	0	0	2692	0.00	0.00
658	6	40	0	1581	0.00	0.00	0.99	0	0	1559	0.00	0.00
659	6	40	0	1602	0.00	0.00	0.96	0	0	1545	0.00	0.00
660	6	40	0	1079	0.00	0.00	0.96	0	0	1039	0.00	0.00
661	6	40	0	1455	0.00	0.00	0.94	0	0	1364	0.00	0.00
662	6	40	0	1133	0.00	0.00	0.87	0	0	986	0.00	0.00
663	6	40	0	97	0.00	0.00	0.98	0	0	95	0.00	0.00
664	6	40	0	2670	0.00	0.00	0.91	0	0	2437	0.00	0.00
665	6	40	0	1070	0.00	0.00	0.95	0	0	1012	0.00	0.00
666	6	40	0	4406	0.00	0.00	0.88	0	0	3865	0.00	0.00
667	6	40	0	1038	0.00	0.00	0.97	0	0	1007	0.00	0.00
668	6	40	0	1439	0.00	0.00	0.82	0	0	1181	0.00	0.00
669	6	40	0	0	0.00	0.00	0.00	0	0	0	0.00	0.00
670	6	40	0	0	0.00	0.00	0.00	0	0	0	0.00	0.00
671	6	40	0	3487	0.00	0.00	0.92	0	0	3204	0.00	0.00
672	6	40	0	1889	0.00	0.00	0.98	0	0	1850	0.00	0.00
673	6	40	0	2759	0.00	0.00	0.86	0	0	2375	0.00	0.00
674	6	40	0	1574	0.00	0.00	0.95	0	0	1497	0.00	0.00
675	6	40	0	734	0.00	0.00	0.96	0	0	702	0.00	0.00
676	6	40	0	1326	0.00	0.00	0.94	0	0	1250	0.00	0.00
677	6	40	0	1	0.00	0.00	1.00	0	0	1	0.00	0.00
678	6	40	0	1880	0.00	0.00	0.94	0	0	1772	0.00	0.00
679	6	40	0	2074	0.00	0.00	0.96	0	0	1995	0.00	0.00
680	6	40	0	825	0.00	0.00	0.94	0	0	774	0.00	0.00
681	6	40	0	1842	0.00	0.00	0.96	0	0	1761	0.00	0.00
682	6	40	0	2269	0.00	0.00	0.96	0	0	2168	0.00	0.00
683	6	40	0	2312	0.00	0.00	0.98	0	0	2261	0.00	0.00
684	6	40	0	2540	0.00	0.00	0.94	0	0	2387	0.00	0.00
685	6	40	0	9216	0.00	0.00	0.88	0	0	8154	0.00	0.00
686	6	40	0	2768	0.00	0.00	0.95	0	0	2628	0.00	0.00
687	6	40	0	1367	0.00	0.00	0.96	0	0	1313	0.00	0.00
688	6	40	0	2105	0.00	0.00	0.92	0	0	1947	0.00	0.00
689	6	40	0	2848	0.00	0.00	0.87	0	0	2485	0.00	0.00
690	6	40	0	1705	0.00	0.00	0.83	0	0	1411	0.00	0.00
691	6	40	0	489	0.00	0.00	0.97	0	0	472	0.00	0.00
692	6	40	0	844	0.00	0.00	0.97	0	0	822	0.00	0.00
693	6	40	0	1794	0.00	0.00	0.96	0	0	1719	0.00	0.00
694	6	40	0	712	0.00	0.00	0.91	0	0	648	0.00	0.00
695	6	40	0	1682	0.00	0.00	0.85	0	0	1426	0.00	0.00
696	6	40	0	1264	0.00	0.00	0.94	0	0	1186	0.00	0.00
697	6	40	0	609	0.00	0.00	0.98	0	0	595	0.00	0.00
698	6	40	0	1814	0.00	0.00	0.88	0	0	1603	0.00	0.00
699	6	40	0	2254	0.00	0.00	0.97	0	0	2186	0.00	0.00
700	6	40	0	1740	0.00	0.00	0.95	0	0	1647	0.00	0.00
701	6	40	0	2226	0.00	0.00	0.79	0	0	1750	0.00	0.00
702	6	40	0	972	0.00	0.00	0.93	0	0	905	0.00	0.00
703	6	40	0	1172	0.00	0.00	0.96	0	0	1122	0.00	0.00
704	6	40	0	1753	0.00	0.00	0.93	0	0	1622	0.00	0.00

Section A Transportation Evacuation Zones (TEZ) Miami-Dade County

SWTEZ	RGN	CNTY	PHTSB_10	PSSB_10	PMSB_10	PTSB_10	VHSSB_10	VHMSB_10	VHTSB_10	VSSB_10	VMSB_10	VTSB_10	D_MB_10
644	6	40	2.94	0	0	3979	0.00	0.00	1.81	0	0	2450	0
645	6	40	2.76	0	0	5984	0.00	0.00	1.73	0	0	3757	0
646	6	40	2.56	0	0	3462	0.00	0.00	1.65	0	0	2224	0
647	6	40	2.93	0	0	9368	0.00	0.00	1.81	0	0	5780	0
648	6	40	3.55	0	0	4006	0.00	0.00	1.86	0	0	2103	0
649	6	40	3.41	0	0	8169	0.00	0.00	1.81	0	0	4341	0
650	6	40	3.31	0	0	5527	0.00	0.00	1.78	0	0	2961	166
651	6	40	3.45	0	0	138	0.00	0.00	1.83	0	0	73	1239
652	6	40	3.41	0	0	12393	0.00	0.00	1.92	0	0	6982	0
653	6	40	3.09	0	0	5946	0.00	0.00	1.79	0	0	3446	0
654	6	40	3.32	0	0	11013	0.00	0.00	1.88	0	0	6254	0
655	6	40	3.52	0	0	10525	0.00	0.00	1.85	0	0	5539	0
656	6	40	3.41	0	0	8706	0.00	0.00	1.81	0	0	4623	0
657	6	40	3.51	0	0	9454	0.00	0.00	1.85	0	0	4978	0
658	6	40	3.33	0	0	5189	0.00	0.00	1.72	0	0	2684	0
659	6	40	3.06	0	0	4732	0.00	0.00	1.86	0	0	2878	0
660	6	40	2.99	0	0	3102	0.00	0.00	1.83	0	0	1899	0
661	6	40	3.03	0	0	4134	0.00	0.00	1.85	0	0	2522	0
662	6	40	2.72	0	0	2683	0.00	0.00	1.72	0	0	1691	0
663	6	40	2.99	0	0	284	0.00	0.00	1.59	0	0	151	0
664	6	40	2.59	0	0	6309	0.00	0.00	1.66	0	0	4042	0
665	6	40	2.95	0	0	2989	0.00	0.00	1.82	0	0	1838	0
666	6	40	2.35	0	0	9092	0.00	0.00	1.59	0	0	6160	0
667	6	40	2.91	0	0	2935	0.00	0.00	1.85	0	0	1860	0
668	6	40	2.65	0	0	3134	0.00	0.00	1.73	0	0	2042	211
669	6	40	0.00	0	0	0	0.00	0.00	0.00	0	0	0	0
670	6	40	0.00	0	0	0	0.00	0.00	0.00	0	0	0	0
671	6	40	2.75	0	0	8812	0.00	0.00	1.75	0	0	5603	0
672	6	40	2.75	0	0	5087	0.00	0.00	1.77	0	0	3280	0
673	6	40	2.62	0	0	6212	0.00	0.00	1.56	0	0	3708	0
674	6	40	2.77	0	0	4141	0.00	0.00	1.52	0	0	2271	0
675	6	40	3.03	0	0	2130	0.00	0.00	1.62	0	0	1135	0
676	6	40	2.97	0	0	3708	0.00	0.00	1.59	0	0	1988	0
677	6	40	2.00	0	0	2	0.00	0.00	1.00	0	0	1	0
678	6	40	3.00	0	0	5324	0.00	0.00	1.84	0	0	3257	0
679	6	40	3.38	0	0	6748	0.00	0.00	1.80	0	0	3594	0
680	6	40	3.35	0	0	2596	0.00	0.00	1.79	0	0	1387	0
681	6	40	3.36	0	0	5917	0.00	0.00	1.79	0	0	3159	0
682	6	40	3.41	0	0	7389	0.00	0.00	1.81	0	0	3923	0
683	6	40	3.25	0	0	7342	0.00	0.00	1.75	0	0	3957	0
684	6	40	3.09	0	0	7366	0.00	0.00	1.79	0	0	4272	0
685	6	40	3.09	0	0	25195	0.00	0.00	1.79	0	0	14602	0
686	6	40	3.27	0	0	8588	0.00	0.00	1.87	0	0	4902	0
687	6	40	3.10	0	0	4069	0.00	0.00	0.00	0	0	0	0
688	6	40	3.41	0	0	6631	0.00	0.00	1.92	0	0	3736	0
689	6	40	2.83	0	0	7034	0.00	0.00	1.68	0	0	4185	0
690	6	40	2.83	0	0	3996	0.00	0.00	1.69	0	0	2385	0
691	6	40	3.20	0	0	1512	0.00	0.00	1.77	0	0	835	0
692	6	40	3.47	0	0	2849	0.00	0.00	1.87	0	0	1538	0
693	6	40	3.19	0	0	5478	0.00	0.00	1.62	0	0	2783	0
694	6	40	2.92	0	0	1889	0.00	0.00	1.42	0	0	919	0
695	6	40	2.84	0	0	4055	0.00	0.00	1.40	0	0	1994	0
696	6	40	3.02	0	0	3587	0.00	0.00	1.45	0	0	1724	0
697	6	40	2.74	0	0	1628	0.00	0.00	1.51	0	0	897	0
698	6	40	2.87	0	0	4606	0.00	0.00	1.56	0	0	2496	0
699	6	40	2.91	0	0	6351	0.00	0.00	1.57	0	0	3431	0
700	6	40	2.77	0	0	4561	0.00	0.00	1.52	0	0	2504	0
701	6	40	2.69	0	0	4705	0.00	0.00	1.49	0	0	2608	0
702	6	40	2.91	0	0	2636	0.00	0.00	1.57	0	0	1423	0
703	6	40	2.84	0	0	3188	0.00	0.00	1.55	0	0	1734	0
704	6	40	2.86	0	0	4646	0.00	0.00	1.55	0	0	2521	66

Section A Transportation Evacuation Zones (TEZ) Miami-Dade County

SWTEZ	RGN	CNTY	PC_MO_10	O_MB_10	PH_MO_10	P_MB_10	VH_MB_10	V_MB_10	HM_U_10	HM_O_10	HM_OU_10	HM_PH_10
644	6	40	0.00	0	0.00	0	0.00	0	0	0.00	0	0.00
645	6	40	0.00	0	0.00	0	0.00	0	0	0.00	0	0.00
646	6	40	0.00	0	0.00	0	0.00	0	0	0.00	0	0.00
647	6	40	0.00	0	0.00	0	0.00	0	0	0.00	0	0.00
648	6	40	0.00	0	0.00	0	0.00	0	220	0.75	165	1.46
649	6	40	0.00	0	0.00	0	0.00	0	11	0.73	8	1.50
650	6	40	0.98	162	3.24	525	1.75	283	0	0.00	0	0.00
651	6	40	0.96	1193	3.45	4113	1.82	2177	0	0.00	0	0.00
652	6	40	0.00	0	0.00	0	0.00	0	0	0.00	0	0.00
653	6	40	0.00	0	0.00	0	0.00	0	0	0.00	0	0.00
654	6	40	0.00	0	0.00	0	0.00	0	0	0.00	0	0.00
655	6	40	0.00	0	0.00	0	0.00	0	0	0.00	0	0.00
656	6	40	0.00	0	0.00	0	0.00	0	0	0.00	0	0.00
657	6	40	0.00	0	0.00	0	0.00	0	0	0.00	0	0.00
658	6	40	0.00	0	0.00	0	0.00	0	0	0.00	0	0.00
659	6	40	0.00	0	0.00	0	0.00	0	0	0.00	0	0.00
660	6	40	0.00	0	0.00	0	0.00	0	0	0.00	0	0.00
661	6	40	0.00	0	0.00	0	0.00	0	0	0.00	0	0.00
662	6	40	0.00	0	0.00	0	0.00	0	0	0.00	0	0.00
663	6	40	0.00	0	0.00	0	0.00	0	0	0.00	0	0.00
664	6	40	0.00	0	0.00	0	0.00	0	0	0.00	0	0.00
665	6	40	0.00	0	0.00	0	0.00	0	0	0.00	0	0.00
666	6	40	0.00	0	0.00	0	0.00	0	0	0.00	0	0.00
667	6	40	0.00	0	0.00	0	0.00	0	0	0.00	0	0.00
668	6	40	0.85	179	2.49	445	1.65	296	17	0.76	13	1.46
669	6	40	0.00	0	0.00	0	0.00	0	0	0.00	0	0.00
670	6	40	0.00	0	0.00	0	0.00	0	0	0.00	0	0.00
671	6	40	0.00	0	0.00	0	0.00	0	0	0.00	0	0.00
672	6	40	0.00	0	0.00	0	0.00	0	0	0.00	0	0.00
673	6	40	0.00	0	0.00	0	0.00	0	0	0.00	0	0.00
674	6	40	0.00	0	0.00	0	0.00	0	0	0.00	0	0.00
675	6	40	0.00	0	0.00	0	0.00	0	0	0.00	0	0.00
676	6	40	0.00	0	0.00	0	0.00	0	0	0.00	0	0.00
677	6	40	0.00	0	0.00	0	0.00	0	0	0.00	0	0.00
678	6	40	0.00	0	0.00	0	0.00	0	0	0.00	0	0.00
679	6	40	0.00	0	0.00	0	0.00	0	101	0.75	76	1.46
680	6	40	0.00	0	0.00	0	0.00	0	0	0.00	0	0.00
681	6	40	0.00	0	0.00	0	0.00	0	0	0.00	0	0.00
682	6	40	0.00	0	0.00	0	0.00	0	0	0.00	0	0.00
683	6	40	0.00	0	0.00	0	0.00	0	0	0.00	0	0.00
684	6	40	0.00	0	0.00	0	0.00	0	0	0.00	0	0.00
685	6	40	0.00	0	0.00	0	0.00	0	0	0.00	0	0.00
686	6	40	0.00	0	0.00	0	0.00	0	0	0.00	0	0.00
687	6	40	0.00	0	0.00	0	0.00	0	0	0.00	0	0.00
688	6	40	0.00	0	0.00	0	0.00	0	245	0.75	184	1.46
689	6	40	0.00	0	0.00	0	0.00	0	310	0.75	233	1.46
690	6	40	0.00	0	0.00	0	0.00	0	0	0.00	0	0.00
691	6	40	0.00	0	0.00	0	0.00	0	0	0.00	0	0.00
692	6	40	0.00	0	0.00	0	0.00	0	0	0.00	0	0.00
693	6	40	0.00	0	0.00	0	0.00	0	0	0.00	0	0.00
694	6	40	0.00	0	0.00	0	0.00	0	0	0.00	0	0.00
695	6	40	0.00	0	0.00	0	0.00	0	48	0.75	36	1.47
696	6	40	0.00	0	0.00	0	0.00	0	0	0.00	0	0.00
697	6	40	0.00	0	0.00	0	0.00	0	0	0.00	0	0.00
698	6	40	0.00	0	0.00	0	0.00	0	165	0.75	124	1.46
699	6	40	0.00	0	0.00	0	0.00	0	0	0.00	0	0.00
700	6	40	0.00	0	0.00	0	0.00	0	0	0.00	0	0.00
701	6	40	0.00	0	0.00	0	0.00	0	0	0.00	0	0.00
702	6	40	0.00	0	0.00	0	0.00	0	0	0.00	0	0.00
703	6	40	0.00	0	0.00	0	0.00	0	0	0.00	0	0.00
704	6	40	0.92	61	2.85	174	1.56	95	10	0.80	8	1.50

Section A Transportation Evacuation Zones (TEZ) Miami-Dade County

SWTEZ	RGN	CNTY	HM_P_10	HM_VH_10	HM_V_10	DSSB_15	DMSB_15	DTSB_15	PCSSO_15	PCMSO_15	PCTSO_15	ODSSB_15
644	6	40	0	0.00	0	0	0	1458	0.00	0.00	0.97	0
645	6	40	0	0.00	0	0	0	2282	0.00	0.00	0.95	0
646	6	40	0	0.00	0	0	0	1580	0.00	0.00	0.89	0
647	6	40	0	0.00	0	0	0	3493	0.00	0.00	0.91	0
648	6	40	241	1.05	173	0	0	1373	0.00	0.00	0.86	0
649	6	40	12	1.00	8	0	0	2621	0.00	0.00	0.96	0
650	6	40	0	0.00	0	0	0	1899	0.00	0.00	0.95	0
651	6	40	0	0.00	0	0	0	56	0.00	0.00	0.96	0
652	6	40	0	0.00	0	0	0	3848	0.00	0.00	0.95	0
653	6	40	0	0.00	0	0	0	2084	0.00	0.00	0.93	0
654	6	40	0	0.00	0	0	0	3425	0.00	0.00	0.95	0
655	6	40	0	0.00	0	0	0	3181	0.00	0.00	0.96	0
656	6	40	0	0.00	0	0	0	2814	0.00	0.00	0.93	0
657	6	40	0	0.00	0	0	0	2786	0.00	0.00	0.96	0
658	6	40	0	0.00	0	0	0	1647	0.00	0.00	0.98	0
659	6	40	0	0.00	0	0	0	1646	0.00	0.00	0.96	0
660	6	40	0	0.00	0	0	0	1102	0.00	0.00	0.96	0
661	6	40	0	0.00	0	0	0	1584	0.00	0.00	0.94	0
662	6	40	0	0.00	0	0	0	1186	0.00	0.00	0.87	0
663	6	40	0	0.00	0	0	0	101	0.00	0.00	0.97	0
664	6	40	0	0.00	0	0	0	2710	0.00	0.00	0.92	0
665	6	40	0	0.00	0	0	0	1075	0.00	0.00	0.95	0
666	6	40	0	0.00	0	0	0	4372	0.00	0.00	0.88	0
667	6	40	0	0.00	0	0	0	1022	0.00	0.00	0.97	0
668	6	40	19	1.08	14	0	0	1433	0.00	0.00	0.82	0
669	6	40	0	0.00	0	0	0	0	0.00	0.00	0.00	0
670	6	40	0	0.00	0	0	0	0	0.00	0.00	0.00	0
671	6	40	0	0.00	0	0	0	3443	0.00	0.00	0.92	0
672	6	40	0	0.00	0	0	0	1810	0.00	0.00	0.98	0
673	6	40	0	0.00	0	0	0	2776	0.00	0.00	0.86	0
674	6	40	0	0.00	0	0	0	1550	0.00	0.00	0.95	0
675	6	40	0	0.00	0	0	0	718	0.00	0.00	0.96	0
676	6	40	0	0.00	0	0	0	1315	0.00	0.00	0.94	0
677	6	40	0	0.00	0	0	0	1	0.00	0.00	1.00	0
678	6	40	0	0.00	0	0	0	1959	0.00	0.00	0.94	0
679	6	40	111	1.05	80	0	0	2179	0.00	0.00	0.96	0
680	6	40	0	0.00	0	0	0	881	0.00	0.00	0.94	0
681	6	40	0	0.00	0	0	0	1922	0.00	0.00	0.96	0
682	6	40	0	0.00	0	0	0	2300	0.00	0.00	0.96	0
683	6	40	0	0.00	0	0	0	2373	0.00	0.00	0.98	0
684	6	40	0	0.00	0	0	0	2577	0.00	0.00	0.94	0
685	6	40	0	0.00	0	0	0	9272	0.00	0.00	0.88	0
686	6	40	0	0.00	0	0	0	2860	0.00	0.00	0.95	0
687	6	40	0	0.00	0	0	0	2736	0.00	0.00	0.96	0
688	6	40	269	1.05	193	0	0	2235	0.00	0.00	0.92	0
689	6	40	340	1.05	245	0	0	2813	0.00	0.00	0.87	0
690	6	40	0	0.00	0	0	0	1663	0.00	0.00	0.83	0
691	6	40	0	0.00	0	0	0	503	0.00	0.00	0.96	0
692	6	40	0	0.00	0	0	0	916	0.00	0.00	0.97	0
693	6	40	0	0.00	0	0	0	1877	0.00	0.00	0.96	0
694	6	40	0	0.00	0	0	0	719	0.00	0.00	0.91	0
695	6	40	53	1.06	38	0	0	1688	0.00	0.00	0.85	0
696	6	40	0	0.00	0	0	0	1299	0.00	0.00	0.94	0
697	6	40	0	0.00	0	0	0	596	0.00	0.00	0.98	0
698	6	40	181	1.05	130	0	0	1790	0.00	0.00	0.88	0
699	6	40	0	0.00	0	0	0	2203	0.00	0.00	0.97	0
700	6	40	0	0.00	0	0	0	1744	0.00	0.00	0.95	0
701	6	40	0	0.00	0	0	0	2268	0.00	0.00	0.79	0
702	6	40	0	0.00	0	0	0	968	0.00	0.00	0.93	0
703	6	40	0	0.00	0	0	0	1206	0.00	0.00	0.96	0
704	6	40	12	1.00	8	0	0	1738	0.00	0.00	0.93	0

Section A Transportation Evacuation Zones (TEZ) Miami-Dade County

SWTEZ	RGN	CNTY	ODMSB_15	ODTSB_15	PHSSB_15	PHMSB_15	PHTSB_15	PSSB_15	PMSB_15	PTSB_15	VHSSB_15	VHMSB_15
644	6	40	0	1412	0.00	0.00	2.96	0	0	4182	0.00	0.00
645	6	40	0	2158	0.00	0.00	2.78	0	0	5999	0.00	0.00
646	6	40	0	1411	0.00	0.00	2.58	0	0	3637	0.00	0.00
647	6	40	0	3188	0.00	0.00	2.95	0	0	9405	0.00	0.00
648	6	40	0	1179	0.00	0.00	3.47	0	0	4096	0.00	0.00
649	6	40	0	2504	0.00	0.00	3.34	0	0	8359	0.00	0.00
650	6	40	0	1798	0.00	0.00	3.25	0	0	5836	0.00	0.00
651	6	40	0	54	0.00	0.00	3.37	0	0	182	0.00	0.00
652	6	40	0	3642	0.00	0.00	3.39	0	0	12364	0.00	0.00
653	6	40	0	1933	0.00	0.00	3.07	0	0	5941	0.00	0.00
654	6	40	0	3269	0.00	0.00	3.31	0	0	10806	0.00	0.00
655	6	40	0	3063	0.00	0.00	3.44	0	0	10548	0.00	0.00
656	6	40	0	2618	0.00	0.00	3.34	0	0	8732	0.00	0.00
657	6	40	0	2676	0.00	0.00	3.45	0	0	9245	0.00	0.00
658	6	40	0	1620	0.00	0.00	3.25	0	0	5268	0.00	0.00
659	6	40	0	1588	0.00	0.00	3.09	0	0	4905	0.00	0.00
660	6	40	0	1060	0.00	0.00	3.01	0	0	3191	0.00	0.00
661	6	40	0	1484	0.00	0.00	3.06	0	0	4536	0.00	0.00
662	6	40	0	1032	0.00	0.00	2.74	0	0	2829	0.00	0.00
663	6	40	0	98	0.00	0.00	3.03	0	0	297	0.00	0.00
664	6	40	0	2480	0.00	0.00	2.60	0	0	6454	0.00	0.00
665	6	40	0	1017	0.00	0.00	2.98	0	0	3028	0.00	0.00
666	6	40	0	3837	0.00	0.00	2.39	0	0	9157	0.00	0.00
667	6	40	0	991	0.00	0.00	2.96	0	0	2935	0.00	0.00
668	6	40	0	1176	0.00	0.00	2.69	0	0	3168	0.00	0.00
669	6	40	0	0	0.00	0.00	0.00	0	0	0	0.00	0.00
670	6	40	0	0	0.00	0.00	0.00	0	0	0	0.00	0.00
671	6	40	0	3164	0.00	0.00	2.79	0	0	8835	0.00	0.00
672	6	40	0	1772	0.00	0.00	2.79	0	0	4942	0.00	0.00
673	6	40	0	2399	0.00	0.00	2.66	0	0	6393	0.00	0.00
674	6	40	0	1474	0.00	0.00	2.81	0	0	4149	0.00	0.00
675	6	40	0	687	0.00	0.00	3.09	0	0	2121	0.00	0.00
676	6	40	0	1239	0.00	0.00	3.01	0	0	3735	0.00	0.00
677	6	40	0	1	0.00	0.00	2.00	0	0	2	0.00	0.00
678	6	40	0	1847	0.00	0.00	3.03	0	0	5594	0.00	0.00
679	6	40	0	2099	0.00	0.00	3.31	0	0	6947	0.00	0.00
680	6	40	0	827	0.00	0.00	3.28	0	0	2716	0.00	0.00
681	6	40	0	1837	0.00	0.00	3.29	0	0	6043	0.00	0.00
682	6	40	0	2197	0.00	0.00	3.34	0	0	7330	0.00	0.00
683	6	40	0	2321	0.00	0.00	3.18	0	0	7375	0.00	0.00
684	6	40	0	2422	0.00	0.00	3.07	0	0	7437	0.00	0.00
685	6	40	0	8205	0.00	0.00	3.07	0	0	25228	0.00	0.00
686	6	40	0	2715	0.00	0.00	3.25	0	0	8831	0.00	0.00
687	6	40	0	2627	0.00	0.00	3.10	0	0	8137	0.00	0.00
688	6	40	0	2065	0.00	0.00	3.39	0	0	7005	0.00	0.00
689	6	40	0	2454	0.00	0.00	2.81	0	0	6907	0.00	0.00
690	6	40	0	1376	0.00	0.00	2.82	0	0	3881	0.00	0.00
691	6	40	0	485	0.00	0.00	3.16	0	0	1532	0.00	0.00
692	6	40	0	892	0.00	0.00	3.41	0	0	3046	0.00	0.00
693	6	40	0	1797	0.00	0.00	3.14	0	0	5643	0.00	0.00
694	6	40	0	654	0.00	0.00	2.87	0	0	1879	0.00	0.00
695	6	40	0	1430	0.00	0.00	2.80	0	0	4001	0.00	0.00
696	6	40	0	1219	0.00	0.00	2.98	0	0	3630	0.00	0.00
697	6	40	0	582	0.00	0.00	2.78	0	0	1617	0.00	0.00
698	6	40	0	1582	0.00	0.00	2.92	0	0	4623	0.00	0.00
699	6	40	0	2136	0.00	0.00	2.95	0	0	6310	0.00	0.00
700	6	40	0	1650	0.00	0.00	2.81	0	0	4643	0.00	0.00
701	6	40	0	1787	0.00	0.00	2.73	0	0	4886	0.00	0.00
702	6	40	0	901	0.00	0.00	2.96	0	0	2670	0.00	0.00
703	6	40	0	1155	0.00	0.00	2.89	0	0	3338	0.00	0.00
704	6	40	0	1608	0.00	0.00	2.91	0	0	4683	0.00	0.00

Section A Transportation Evacuation Zones (TEZ) Miami-Dade County

SWTEZ	RGN	CNTY	VHTSB_15	VSSB_15	VMSB_15	VTSB_15	D_MB_15	PC_MO_15	O_MB_15	PH_MO_15	P_MB_15	VH_MB_15
644	6	40	1.81	0	0	2554	0	0.00	0	0.00	0	0.00
645	6	40	1.73	0	0	3736	0	0.00	0	0.00	0	0.00
646	6	40	1.64	0	0	2321	0	0.00	0	0.00	0	0.00
647	6	40	1.81	0	0	5757	0	0.00	0	0.00	0	0.00
648	6	40	1.86	0	0	2197	0	0.00	0	0.00	0	0.00
649	6	40	1.81	0	0	4536	0	0.00	0	0.00	0	0.00
650	6	40	1.78	0	0	3193	166	0.98	162	3.17	513	1.75
651	6	40	1.83	0	0	99	1239	0.96	1193	3.37	4025	1.82
652	6	40	1.92	0	0	6995	0	0.00	0	0.00	0	0.00
653	6	40	1.79	0	0	3460	0	0.00	0	0.00	0	0.00
654	6	40	1.89	0	0	6163	0	0.00	0	0.00	0	0.00
655	6	40	1.85	0	0	5668	0	0.00	0	0.00	0	0.00
656	6	40	1.81	0	0	4738	0	0.00	0	0.00	0	0.00
657	6	40	1.86	0	0	4967	0	0.00	0	0.00	0	0.00
658	6	40	1.66	0	0	2697	0	0.00	0	0.00	0	0.00
659	6	40	1.86	0	0	2958	0	0.00	0	0.00	0	0.00
660	6	40	1.83	0	0	1937	0	0.00	0	0.00	0	0.00
661	6	40	1.85	0	0	2744	0	0.00	0	0.00	0	0.00
662	6	40	1.72	0	0	1770	0	0.00	0	0.00	0	0.00
663	6	40	1.59	0	0	156	0	0.00	0	0.00	0	0.00
664	6	40	1.66	0	0	4107	0	0.00	0	0.00	0	0.00
665	6	40	1.82	0	0	1847	0	0.00	0	0.00	0	0.00
666	6	40	1.59	0	0	6115	0	0.00	0	0.00	0	0.00
667	6	40	1.85	0	0	1831	0	0.00	0	0.00	0	0.00
668	6	40	1.73	0	0	2033	211	0.85	179	2.53	452	1.65
669	6	40	0.00	0	0	0	0	0.00	0	0.00	0	0.00
670	6	40	0.00	0	0	0	0	0.00	0	0.00	0	0.00
671	6	40	1.75	0	0	5533	0	0.00	0	0.00	0	0.00
672	6	40	1.77	0	0	3139	0	0.00	0	0.00	0	0.00
673	6	40	1.57	0	0	3765	0	0.00	0	0.00	0	0.00
674	6	40	1.52	0	0	2239	0	0.00	0	0.00	0	0.00
675	6	40	1.62	0	0	1111	0	0.00	0	0.00	0	0.00
676	6	40	1.59	0	0	1971	0	0.00	0	0.00	0	0.00
677	6	40	1.00	0	0	1	0	0.00	0	0.00	0	0.00
678	6	40	1.84	0	0	3395	0	0.00	0	0.00	0	0.00
679	6	40	1.80	0	0	3776	0	0.00	0	0.00	0	0.00
680	6	40	1.79	0	0	1482	0	0.00	0	0.00	0	0.00
681	6	40	1.79	0	0	3294	0	0.00	0	0.00	0	0.00
682	6	40	1.81	0	0	3977	0	0.00	0	0.00	0	0.00
683	6	40	1.75	0	0	4062	0	0.00	0	0.00	0	0.00
684	6	40	1.79	0	0	4333	0	0.00	0	0.00	0	0.00
685	6	40	1.79	0	0	14694	0	0.00	0	0.00	0	0.00
686	6	40	1.86	0	0	5063	0	0.00	0	0.00	0	0.00
687	6	40	0.00	0	0	0	0	0.00	0	0.00	0	0.00
688	6	40	1.92	0	0	3962	0	0.00	0	0.00	0	0.00
689	6	40	1.68	0	0	4131	0	0.00	0	0.00	0	0.00
690	6	40	1.69	0	0	2327	0	0.00	0	0.00	0	0.00
691	6	40	1.77	0	0	858	0	0.00	0	0.00	0	0.00
692	6	40	1.87	0	0	1669	0	0.00	0	0.00	0	0.00
693	6	40	1.61	0	0	2901	0	0.00	0	0.00	0	0.00
694	6	40	1.42	0	0	927	0	0.00	0	0.00	0	0.00
695	6	40	1.40	0	0	1998	0	0.00	0	0.00	0	0.00
696	6	40	1.45	0	0	1771	0	0.00	0	0.00	0	0.00
697	6	40	1.51	0	0	877	0	0.00	0	0.00	0	0.00
698	6	40	1.56	0	0	2465	0	0.00	0	0.00	0	0.00
699	6	40	1.57	0	0	3352	0	0.00	0	0.00	0	0.00
700	6	40	1.52	0	0	2509	0	0.00	0	0.00	0	0.00
701	6	40	1.49	0	0	2664	0	0.00	0	0.00	0	0.00
702	6	40	1.57	0	0	1417	0	0.00	0	0.00	0	0.00
703	6	40	1.55	0	0	1785	0	0.00	0	0.00	0	0.00
704	6	40	1.55	0	0	2500	66	0.92	61	2.90	177	1.56



Section A Transportation Evacuation Zones (TEZ) Miami-Dade County

SWTEZ	RGN	CNTY	V_MB_15	HM_U_15	HM_O_15	HM_OU_15	HM_PH_15	HM_P_15	HM_VH_15	HM_V_15	D_UNIV	SPEC_GEN
644	6	40	0	0	0.00	0	0.00	0	0.00	0	0	0
645	6	40	0	0	0.00	0	0.00	0	0.00	0	0	0
646	6	40	0	0	0.00	0	0.00	0	0.00	0	0	0
647	6	40	0	0	0.00	0	0.00	0	0.00	0	0	0
648	6	40	0	220	0.75	165	1.46	241	1.05	173	0	0
649	6	40	0	11	0.73	8	1.50	12	1.00	8	0	0
650	6	40	283	0	0.00	0	0.00	0	0.00	0	0	0
651	6	40	2177	0	0.00	0	0.00	0	0.00	0	0	0
652	6	40	0	0	0.00	0	0.00	0	0.00	0	0	0
653	6	40	0	0	0.00	0	0.00	0	0.00	0	0	0
654	6	40	0	0	0.00	0	0.00	0	0.00	0	0	0
655	6	40	0	0	0.00	0	0.00	0	0.00	0	0	0
656	6	40	0	0	0.00	0	0.00	0	0.00	0	0	0
657	6	40	0	0	0.00	0	0.00	0	0.00	0	0	0
658	6	40	0	0	0.00	0	0.00	0	0.00	0	0	0
659	6	40	0	0	0.00	0	0.00	0	0.00	0	0	0
660	6	40	0	0	0.00	0	0.00	0	0.00	0	0	0
661	6	40	0	0	0.00	0	0.00	0	0.00	0	0	0
662	6	40	0	0	0.00	0	0.00	0	0.00	0	0	0
663	6	40	0	0	0.00	0	0.00	0	0.00	0	0	0
664	6	40	0	0	0.00	0	0.00	0	0.00	0	0	0
665	6	40	0	0	0.00	0	0.00	0	0.00	0	0	0
666	6	40	0	0	0.00	0	0.00	0	0.00	0	0	0
667	6	40	0	0	0.00	0	0.00	0	0.00	0	0	0
668	6	40	296	17	0.76	13	1.46	19	1.08	14	0	0
669	6	40	0	0	0.00	0	0.00	0	0.00	0	0	0
670	6	40	0	0	0.00	0	0.00	0	0.00	0	0	0
671	6	40	0	0	0.00	0	0.00	0	0.00	0	0	0
672	6	40	0	0	0.00	0	0.00	0	0.00	0	0	0
673	6	40	0	0	0.00	0	0.00	0	0.00	0	0	0
674	6	40	0	0	0.00	0	0.00	0	0.00	0	0	0
675	6	40	0	0	0.00	0	0.00	0	0.00	0	0	0
676	6	40	0	0	0.00	0	0.00	0	0.00	0	0	0
677	6	40	0	0	0.00	0	0.00	0	0.00	0	0	0
678	6	40	0	0	0.00	0	0.00	0	0.00	0	0	0
679	6	40	0	101	0.75	76	1.46	111	1.05	80	0	0
680	6	40	0	0	0.00	0	0.00	0	0.00	0	0	0
681	6	40	0	0	0.00	0	0.00	0	0.00	0	0	0
682	6	40	0	0	0.00	0	0.00	0	0.00	0	0	0
683	6	40	0	0	0.00	0	0.00	0	0.00	0	0	0
684	6	40	0	0	0.00	0	0.00	0	0.00	0	0	0
685	6	40	0	0	0.00	0	0.00	0	0.00	0	0	0
686	6	40	0	0	0.00	0	0.00	0	0.00	0	0	0
687	6	40	0	0	0.00	0	0.00	0	0.00	0	0	0
688	6	40	0	245	0.75	184	1.46	269	1.05	193	0	0
689	6	40	0	310	0.75	233	1.46	340	1.05	245	0	0
690	6	40	0	0	0.00	0	0.00	0	0.00	0	0	0
691	6	40	0	0	0.00	0	0.00	0	0.00	0	0	0
692	6	40	0	0	0.00	0	0.00	0	0.00	0	0	0
693	6	40	0	0	0.00	0	0.00	0	0.00	0	0	0
694	6	40	0	0	0.00	0	0.00	0	0.00	0	0	0
695	6	40	0	48	0.75	36	1.47	53	1.06	38	0	0
696	6	40	0	0	0.00	0	0.00	0	0.00	0	0	0
697	6	40	0	0	0.00	0	0.00	0	0.00	0	0	0
698	6	40	0	165	0.75	124	1.46	181	1.05	130	0	0
699	6	40	0	0	0.00	0	0.00	0	0.00	0	0	0
700	6	40	0	0	0.00	0	0.00	0	0.00	0	0	0
701	6	40	0	0	0.00	0	0.00	0	0.00	0	0	0
702	6	40	0	0	0.00	0	0.00	0	0.00	0	0	0
703	6	40	0	0	0.00	0	0.00	0	0.00	0	0	0
704	6	40	95	10	0.80	8	1.50	12	1.00	8	0	0

Section A Transportation Evacuation Zones (TEZ) Miami-Dade County

SWTEZ	RGN	CNTY	ZIND	EAZ_1	EAZ_2	EAZ_3	EAZ_4	EAZ_5	EAZ_6	EAZ_7	EAZ_8	EAZ_9	EAZ_10	EAZ_11	AREA
644	6	40	769	292	819	611	806	634	141	756	606	141	571	539	1343952.678550
645	6	40	769	292	819	611	806	634	141	756	606	141	571	539	1347111.626980
646	6	40	769	292	819	611	806	634	141	756	606	141	571	539	1207563.432080
647	6	40	769	292	819	611	806	634	142	756	606	142	571	539	4126890.340490
648	6	40	770	292	819	612	806	634	143	757	606	143	571	539	3507067.626600
649	6	40	770	292	819	612	806	634	144	757	606	144	571	539	2865620.143180
650	6	40	770	292	819	612	806	634	144	757	606	144	571	539	2943218.411960
651	6	40	770	292	819	612	806	634	144	757	606	144	571	539	2953325.133460
652	6	40	770	292	819	612	806	634	146	757	606	146	571	539	3430606.932460
653	6	40	770	292	819	612	806	634	145	757	606	145	571	539	2996145.229930
654	6	40	770	292	819	612	806	634	145	757	606	145	571	539	2459073.341520
655	6	40	770	292	819	612	806	634	144	757	606	144	571	539	2774524.894270
656	6	40	770	292	819	612	806	634	144	757	606	144	571	539	2576612.101820
657	6	40	770	292	819	612	806	634	144	757	606	144	571	539	2602517.792400
658	6	40	770	292	819	612	806	634	143	757	606	143	571	539	2562339.123410
659	6	40	769	292	819	611	806	634	142	756	606	142	571	539	2177486.094450
660	6	40	769	292	819	611	806	634	142	756	606	142	571	539	1304139.544500
661	6	40	769	292	819	611	806	634	141	756	606	141	571	539	1431248.628200
662	6	40	769	292	819	611	806	634	141	756	606	141	571	539	1035065.717100
663	6	40	768	292	819	610	806	634	74	755	606	74	571	539	488780.185242
664	6	40	769	292	819	611	806	634	141	756	606	141	571	539	1600478.222500
665	6	40	769	292	819	611	806	634	141	756	606	141	571	539	1282279.217700
666	6	40	768	292	819	610	806	634	74	755	606	74	571	539	2166697.687800
667	6	40	768	292	819	610	806	634	74	755	606	74	571	539	1725391.946580
668	6	40	768	292	819	610	806	634	74	755	606	74	571	539	1604839.568400
669	6	40	768	292	819	610	806	634	74	755	606	74	571	539	177046.701087
670	6	40	768	292	819	610	806	634	75	755	606	75	571	539	99554.769502
671	6	40	768	292	819	610	806	634	75	755	606	75	571	539	2432478.157440
672	6	40	768	292	819	610	806	634	75	755	606	75	571	539	1836228.928500
673	6	40	768	292	819	610	806	634	75	755	606	75	571	539	1313695.161450
674	6	40	768	292	819	610	806	634	75	755	606	75	571	539	1319559.377750
675	6	40	768	292	819	610	806	634	75	755	606	75	571	539	823083.097257
676	6	40	768	292	819	610	806	634	75	755	606	75	571	539	1868195.126560
677	6	40	769	292	819	611	806	634	141	756	606	141	571	539	977545.137650
678	6	40	769	292	819	611	806	634	142	756	606	142	571	539	1469133.007460
679	6	40	770	292	819	612	806	634	143	757	606	143	571	539	3410782.552790
680	6	40	770	292	819	612	806	634	143	757	606	143	571	539	1298624.484860
681	6	40	770	292	819	612	806	634	144	757	606	144	571	539	2600642.984910
682	6	40	770	292	819	612	806	634	144	757	606	144	571	539	2601113.957460
683	6	40	770	292	819	612	806	634	144	757	606	144	571	539	2654859.354290
684	6	40	770	292	819	612	806	634	145	757	606	145	571	539	2648627.832030
685	6	40	770	292	819	612	806	634	145	757	606	145	571	539	3412053.128020
686	6	40	770	292	819	612	806	634	146	757	606	146	571	539	4095460.807820
687	6	40	756	292	819	598	806	634	148	743	606	148	571	539	13084059.130300
688	6	40	770	292	819	612	806	634	146	757	606	146	571	539	3985337.486820
689	6	40	765	292	819	607	806	634	140	752	606	140	571	539	2401750.716410
690	6	40	765	292	819	607	806	634	140	752	606	140	571	539	2643043.059140
691	6	40	765	292	819	607	806	634	139	752	606	139	571	539	2043926.133800
692	6	40	765	292	819	607	806	634	139	752	606	139	571	539	1933661.625420
693	6	40	765	292	819	607	806	634	139	752	606	139	571	539	3036849.199390
694	6	40	765	292	819	607	806	634	138	752	606	138	571	539	972492.849812
695	6	40	765	292	819	607	806	634	138	752	606	138	571	539	3093721.733150
696	6	40	765	292	819	607	806	634	138	752	606	138	571	539	796695.403391
697	6	40	767	292	819	609	806	634	79	754	606	79	571	539	706193.109216
698	6	40	767	292	819	609	806	634	79	754	606	79	571	539	2284269.252540
699	6	40	767	292	819	609	806	634	78	754	606	78	571	539	1886087.564590
700	6	40	767	292	819	609	806	634	78	754	606	78	571	539	2153050.261300
701	6	40	767	292	819	609	806	634	78	754	606	78	571	539	1467983.105400
702	6	40	767	292	819	609	806	634	78	754	606	78	571	539	719644.792847
703	6	40	767	292	819	609	806	634	78	754	606	78	571	539	727832.536595
704	6	40	767	292	819	609	806	634	78	754	606	78	571	539	1613485.564160

## Section A Transportation Evacuation Zones (TEZ) Miami-Dade County

SWTEZ	RGN	CNTY	Shape_Leng	Shape_Area
644	6	40	4939.000714	1343952.678550
645	6	40	5172.847535	1347111.626980
646	6	40	4926.897112	1207563.432080
647	6	40	8205.710741	4126890.340490
648	6	40	7745.634057	3507067.626600
649	6	40	6835.551366	2865620.143180
650	6	40	6881.432459	2943218.411960
651	6	40	6799.186799	2953325.133460
652	6	40	7311.495512	3430606.932460
653	6	40	6873.370902	2996145.229930
654	6	40	6608.890076	2459073.341520
655	6	40	6985.996559	2774524.894270
656	6	40	6420.735242	2576612.101820
657	6	40	6433.629003	2602517.792400
658	6	40	7241.558446	2562339.123410
659	6	40	5840.096401	2177486.094450
660	6	40	4844.006200	1304139.544500
661	6	40	5162.873129	1431248.628200
662	6	40	4445.272831	1035065.717100
663	6	40	3080.440220	488780.185242
664	6	40	6075.132782	1600478.222500
665	6	40	4892.123961	1282279.217700
666	6	40	6201.841997	2166697.687800
667	6	40	6327.833789	1725391.946580
668	6	40	5454.020987	1604839.568400
669	6	40	2161.940460	177046.701087
670	6	40	2279.576871	99554.769502
671	6	40	6865.581091	2432478.157440
672	6	40	5754.571712	1836228.928500
673	6	40	5148.525974	1313695.161450
674	6	40	4869.517152	1319559.377750
675	6	40	4124.617321	823083.097257
676	6	40	6188.937282	1868195.126560
677	6	40	5334.488356	977545.137650
678	6	40	5202.980695	1469133.007460
679	6	40	7578.583248	3410782.552790
680	6	40	4838.336512	1298624.484860
681	6	40	6450.575571	2600642.984910
682	6	40	6451.222311	2601113.957460
683	6	40	6530.199144	2654859.354290
684	6	40	6541.205836	2648627.832030
685	6	40	8318.630305	3412053.128020
686	6	40	9491.783709	4095460.807820
687	6	40	15997.672211	13084059.130300
688	6	40	8174.160448	3985337.486820
689	6	40	6341.818054	2401750.716410
690	6	40	6885.695009	2643043.059140
691	6	40	5808.578690	2043926.133800
692	6	40	5623.656268	1933661.625420
693	6	40	7948.519451	3036849.199390
694	6	40	4030.889778	972492.849812
695	6	40	8538.480163	3093721.733150
696	6	40	4638.782117	796695.403391
697	6	40	3815.773259	706193.109216
698	6	40	6937.956632	2284269.252540
699	6	40	6093.079613	1886087.564590
700	6	40	6006.352104	2153050.261300
701	6	40	6882.645796	1467983.105400
702	6	40	4092.963615	719644.792847
703	6	40	4111.334887	727832.536595
704	6	40	4989.448339	1613485.564160

Section A Transportation Evacuation Zones (TEZ) Miami-Dade County

SWTEZ	RGN	CNTY	STORM	PCAT1	PCAT2	PCAT3	PCAT4	PCAT5	PCAT6	DSSB_06	DMSB_06	DTSB_06	PCSSO_06	PCMSO_06	PCTSO_06
705	6	40	0	0	0	0	0	94	6	0	0	2382	0.00	0.00	0.91
706	6	40	0	0	0	0	0	80	20	0	0	1422	0.00	0.00	0.99
707	6	40	0	0	0	0	0	0	100	0	0	97	0.00	0.00	0.98
708	6	40	0	0	0	0	0	0	100	0	0	3167	0.00	0.00	0.95
709	6	40	0	0	0	0	0	0	100	0	0	371	0.00	0.00	0.97
710	6	40	0	0	0	0	0	0	100	0	0	1253	0.00	0.00	0.96
711	6	40	0	0	0	0	0	0	100	0	0	455	0.00	0.00	0.99
712	6	40	0	0	0	0	0	0	100	0	0	0	0.00	0.00	0.00
713	6	40	0	0	0	0	0	0	100	0	0	693	0.00	0.00	0.92
714	6	40	0	0	0	0	0	0	100	0	0	1376	0.00	0.00	0.92
715	6	40	0	0	0	0	0	0	100	0	0	1179	0.00	0.00	0.95
716	6	40	0	0	0	0	0	0	100	0	0	1414	0.00	0.00	0.95
717	6	40	0	0	0	0	0	0	100	0	0	2998	0.00	0.00	0.94
718	6	40	0	0	0	0	0	0	100	0	0	5946	0.00	0.00	0.95
719	6	40	0	0	0	0	0	0	100	0	0	2894	0.00	0.00	0.97
720	6	40	0	0	0	0	0	0	100	0	0	2588	0.00	0.00	0.96
721	6	40	0	0	0	0	0	0	100	0	0	4518	0.00	0.00	0.96
722	6	40	0	0	0	0	0	0	100	0	0	0	0.00	0.00	0.00
723	6	40	0	0	0	0	0	0	100	0	0	1708	0.00	0.00	0.98
724	6	40	0	0	0	0	0	0	100	0	0	0	0.00	0.00	0.00
725	6	40	0	0	0	0	0	0	100	0	0	123	0.00	0.00	0.98
726	6	40	0	0	0	0	0	0	100	0	0	463	0.00	0.00	0.92
727	6	40	0	0	0	0	0	0	100	0	0	748	0.00	0.00	0.92
728	6	40	0	0	0	0	0	0	100	0	0	1152	0.00	0.00	0.85
729	6	40	0	0	0	0	0	0	100	0	0	2196	0.00	0.00	0.96
730	6	40	0	0	0	0	0	0	100	0	0	1239	0.00	0.00	0.95
731	6	40	0	0	0	0	0	0	100	0	0	83	0.00	0.00	0.93
732	6	40	0	0	0	0	0	32	68	0	0	1277	0.00	0.00	0.95
733	6	40	0	0	0	0	0	21	79	0	0	819	0.00	0.00	0.90
734	6	40	0	0	0	0	0	91	9	0	0	286	0.00	0.00	0.92
735	6	40	0	0	0	0	0	98	2	0	0	1748	0.00	0.00	0.92
740	6	40	0	0	0	0	0	91	9	0	0	832	0.00	0.00	0.92
741	6	40	0	0	0	0	0	95	5	0	0	1367	0.00	0.00	0.96
742	6	40	0	0	0	0	0	59	41	0	0	980	0.00	0.00	0.94
743	6	40	0	0	0	0	0	0	100	0	0	1808	0.00	0.00	0.94
744	6	40	0	0	0	0	0	0	100	0	0	10	0.00	0.00	1.00
745	6	40	0	0	0	0	0	0	100	0	0	2968	0.00	0.00	0.89
746	6	40	0	0	0	0	0	0	100	0	0	580	0.00	0.00	0.93
747	6	40	0	0	0	0	0	0	100	0	0	913	0.00	0.00	0.93
748	6	40	0	0	0	0	0	0	100	0	0	313	0.00	0.00	0.91
749	6	40	0	0	0	0	0	0	100	0	0	441	0.00	0.00	0.96
750	6	40	0	0	0	0	0	0	100	0	0	1114	0.00	0.00	0.95
751	6	40	0	0	0	0	0	0	100	0	0	1522	0.00	0.00	0.96
752	6	40	0	0	0	0	0	0	100	0	0	1163	0.00	0.00	0.96
753	6	40	0	0	0	0	0	0	100	0	0	2435	0.00	0.00	0.97
754	6	40	0	0	0	0	0	0	100	0	0	2475	0.00	0.00	0.94
755	6	40	0	0	0	0	0	0	100	0	0	4659	0.00	0.00	0.96
756	6	40	0	0	0	0	0	0	100	0	0	7776	0.00	0.00	0.95
757	6	40	0	0	0	0	0	0	100	0	0	1976	0.00	0.00	0.95
758	6	40	0	0	0	0	0	0	100	0	0	43	0.00	0.00	0.95
759	6	40	0	0	0	0	0	0	100	0	0	2967	0.00	0.00	0.97
760	6	40	0	0	0	0	0	0	100	0	0	2578	0.00	0.00	0.98
761	6	40	0	0	0	0	0	0	100	0	0	2060	0.00	0.00	0.97
762	6	40	0	0	0	0	0	0	100	0	0	3550	0.00	0.00	0.95
763	6	40	0	0	0	0	0	0	100	0	0	2652	0.00	0.00	0.97
764	6	40	0	0	0	0	0	0	100	0	0	2668	0.00	0.00	0.96
765	6	40	0	0	0	0	0	0	100	0	0	1836	0.00	0.00	0.97
766	6	40	0	0	0	0	0	0	100	0	0	2341	0.00	0.00	0.96
767	6	40	0	0	0	0	0	0	100	0	0	2996	0.00	0.00	0.97
768	6	40	0	0	0	0	0	0	100	0	0	1389	0.00	0.00	0.97
769	6	40	0	0	0	0	0	0	100	0	0	300	0.00	0.00	0.99

Section A Transportation Evacuation Zones (TEZ) Miami-Dade County

SWTEZ	RGN	CNTY	ODSSB_06	ODMSB_06	ODTSB_06	PHSSB_06	PHMSB_06	PHTSB_06	PSSB_06	PMSB_06	PTSB_06	VHSSB_06
705	6	40	0	0	2169	0.00	0.00	2.86	0	0	6200	0.00
706	6	40	0	0	1406	0.00	0.00	2.85	0	0	4002	0.00
707	6	40	0	0	95	0.00	0.00	3.19	0	0	303	0.00
708	6	40	0	0	3020	0.00	0.00	3.24	0	0	9793	0.00
709	6	40	0	0	360	0.00	0.00	2.90	0	0	1045	0.00
710	6	40	0	0	1208	0.00	0.00	3.20	0	0	3860	0.00
711	6	40	0	0	450	0.00	0.00	3.18	0	0	1432	0.00
712	6	40	0	0	0	0.00	0.00	0.00	0	0	1	0.00
713	6	40	0	0	637	0.00	0.00	3.12	0	0	1990	0.00
714	6	40	0	0	1265	0.00	0.00	3.00	0	0	3793	0.00
715	6	40	0	0	1118	0.00	0.00	3.02	0	0	3379	0.00
716	6	40	0	0	1342	0.00	0.00	3.47	0	0	4659	0.00
717	6	40	0	0	2815	0.00	0.00	3.38	0	0	9522	0.00
718	6	40	0	0	5661	0.00	0.00	3.35	0	0	18971	0.00
719	6	40	0	0	2807	0.00	0.00	3.27	0	0	9167	0.00
720	6	40	0	0	2473	0.00	0.00	3.04	0	0	7513	0.00
721	6	40	0	0	4326	0.00	0.00	3.22	0	0	13936	0.00
722	6	40	0	0	0	0.00	0.00	0.00	0	0	0	0.00
723	6	40	0	0	1676	0.00	0.00	3.14	0	0	5256	0.00
724	6	40	0	0	0	0.00	0.00	0.00	0	0	0	0.00
725	6	40	0	0	121	0.00	0.00	3.26	0	0	395	0.00
726	6	40	0	0	424	0.00	0.00	3.93	0	0	1666	0.00
727	6	40	0	0	687	0.00	0.00	3.29	0	0	2258	0.00
728	6	40	0	0	983	0.00	0.00	3.22	0	0	3168	0.00
729	6	40	0	0	2112	0.00	0.00	3.34	0	0	7047	0.00
730	6	40	0	0	1181	0.00	0.00	3.40	0	0	4015	0.00
731	6	40	0	0	77	0.00	0.00	3.34	0	0	257	0.00
732	6	40	0	0	1216	0.00	0.00	2.83	0	0	3447	0.00
733	6	40	0	0	740	0.00	0.00	2.87	0	0	2122	0.00
734	6	40	0	0	263	0.00	0.00	2.41	0	0	633	0.00
735	6	40	0	0	1615	0.00	0.00	2.70	0	0	4365	0.00
740	6	40	0	0	765	0.00	0.00	2.61	0	0	1993	0.00
741	6	40	0	0	1311	0.00	0.00	2.85	0	0	3738	0.00
742	6	40	0	0	920	0.00	0.00	3.06	0	0	2816	0.00
743	6	40	0	0	1693	0.00	0.00	3.19	0	0	5397	0.00
744	6	40	0	0	10	0.00	0.00	3.90	0	0	39	0.00
745	6	40	0	0	2632	0.00	0.00	3.41	0	0	8985	0.00
746	6	40	0	0	542	0.00	0.00	3.40	0	0	1844	0.00
747	6	40	0	0	853	0.00	0.00	2.95	0	0	2518	0.00
748	6	40	0	0	284	0.00	0.00	3.09	0	0	877	0.00
749	6	40	0	0	425	0.00	0.00	2.96	0	0	1256	0.00
750	6	40	0	0	1061	0.00	0.00	2.82	0	0	2994	0.00
751	6	40	0	0	1459	0.00	0.00	2.90	0	0	4228	0.00
752	6	40	0	0	1115	0.00	0.00	2.96	0	0	3303	0.00
753	6	40	0	0	2351	0.00	0.00	2.98	0	0	7017	0.00
754	6	40	0	0	2333	0.00	0.00	3.13	0	0	7302	0.00
755	6	40	0	0	4466	0.00	0.00	3.02	0	0	13495	0.00
756	6	40	0	0	7406	0.00	0.00	3.32	0	0	24557	0.00
757	6	40	0	0	1879	0.00	0.00	3.16	0	0	5941	0.00
758	6	40	0	0	41	0.00	0.00	2.83	0	0	116	0.00
759	6	40	0	0	2865	0.00	0.00	3.15	0	0	9022	0.00
760	6	40	0	0	2527	0.00	0.00	3.29	0	0	8323	0.00
761	6	40	0	0	1988	0.00	0.00	3.10	0	0	6159	0.00
762	6	40	0	0	3356	0.00	0.00	3.15	0	0	10562	0.00
763	6	40	0	0	2574	0.00	0.00	3.34	0	0	8603	0.00
764	6	40	0	0	2570	0.00	0.00	3.09	0	0	7949	0.00
765	6	40	0	0	1789	0.00	0.00	3.05	0	0	5463	0.00
766	6	40	0	0	2251	0.00	0.00	3.13	0	0	7046	0.00
767	6	40	0	0	2904	0.00	0.00	3.07	0	0	8909	0.00
768	6	40	0	0	1346	0.00	0.00	3.12	0	0	4196	0.00
769	6	40	0	0	297	0.00	0.00	2.99	0	0	889	0.00

Section A Transportation Evacuation Zones (TEZ) Miami-Dade County

SWTEZ	RGN	CNTY	VHMSB_06	VHTSB_06	VSSB_06	VMSB_06	VTSB_06	D_MB_06	PC_MO_06	O_MB_06	PH_MO_06	P_MB_06
705	6	40	0.00	1.57	0	0	3396	0	0.00	0	0.00	0
706	6	40	0.00	1.56	0	0	2196	0	0.00	0	0.00	0
707	6	40	0.00	1.49	0	0	142	0	0.00	0	0.00	0
708	6	40	0.00	1.51	0	0	4560	0	0.00	0	0.00	0
709	6	40	0.00	1.40	0	0	505	0	0.00	0	0.00	0
710	6	40	0.00	1.49	0	0	1805	0	0.00	0	0.00	0
711	6	40	0.00	1.49	0	0	671	0	0.00	0	0.00	0
712	6	40	0.00	0.00	0	0	0	0	0.00	0	0.00	0
713	6	40	0.00	1.80	0	0	1145	0	0.00	0	0.00	0
714	6	40	0.00	1.75	0	0	2213	0	0.00	0	0.00	0
715	6	40	0.00	1.76	0	0	1965	0	0.00	0	0.00	0
716	6	40	0.00	1.94	0	0	2604	0	0.00	0	0.00	0
717	6	40	0.00	1.90	0	0	5361	543	0.97	525	3.31	1739
718	6	40	0.00	1.89	0	0	10709	0	0.00	0	0.00	0
719	6	40	0.00	1.86	0	0	5213	0	0.00	0	0.00	0
720	6	40	0.00	1.76	0	0	4364	0	0.00	0	0.00	0
721	6	40	0.00	1.84	0	0	7957	0	0.00	0	0.00	0
722	6	40	0.00	0.00	0	0	0	0	0.00	0	0.00	0
723	6	40	0.00	1.47	0	0	2472	0	0.00	0	0.00	0
724	6	40	0.00	0.00	0	0	0	0	0.00	0	0.00	0
725	6	40	0.00	1.51	0	0	183	0	0.00	0	0.00	0
726	6	40	0.00	1.72	0	0	729	0	0.00	0	0.00	0
727	6	40	0.00	1.52	0	0	1046	0	0.00	0	0.00	0
728	6	40	0.00	1.50	0	0	1478	0	0.00	0	0.00	0
729	6	40	0.00	1.54	0	0	3248	0	0.00	0	0.00	0
730	6	40	0.00	1.56	0	0	1839	0	0.00	0	0.00	0
731	6	40	0.00	1.55	0	0	119	0	0.00	0	0.00	0
732	6	40	0.00	1.56	0	0	1894	0	0.00	0	0.00	0
733	6	40	0.00	1.57	0	0	1162	0	0.00	0	0.00	0
734	6	40	0.00	1.40	0	0	369	0	0.00	0	0.00	0
735	6	40	0.00	1.51	0	0	2437	0	0.00	0	0.00	0
740	6	40	0.00	1.47	0	0	1125	0	0.00	0	0.00	0
741	6	40	0.00	1.44	0	0	1885	0	0.00	0	0.00	0
742	6	40	0.00	1.51	0	0	1386	0	0.00	0	0.00	0
743	6	40	0.00	1.55	0	0	2623	0	0.00	0	0.00	0
744	6	40	0.00	1.50	0	0	15	0	0.00	0	0.00	0
745	6	40	0.00	1.56	0	0	4115	0	0.00	0	0.00	0
746	6	40	0.00	1.56	0	0	846	0	0.00	0	0.00	0
747	6	40	0.00	1.42	0	0	1211	0	0.00	0	0.00	0
748	6	40	0.00	1.46	0	0	415	0	0.00	0	0.00	0
749	6	40	0.00	1.41	0	0	600	0	0.00	0	0.00	0
750	6	40	0.00	1.42	0	0	1503	0	0.00	0	0.00	0
751	6	40	0.00	1.43	0	0	2086	0	0.00	0	0.00	0
752	6	40	0.00	1.46	0	0	1631	0	0.00	0	0.00	0
753	6	40	0.00	1.72	0	0	4045	0	0.00	0	0.00	0
754	6	40	0.00	1.76	0	0	4111	0	0.00	0	0.00	0
755	6	40	0.00	1.76	0	0	7851	0	0.00	0	0.00	0
756	6	40	0.00	1.88	0	0	13908	0	0.00	0	0.00	0
757	6	40	0.00	1.81	0	0	3408	0	0.00	0	0.00	0
758	6	40	0.00	1.66	0	0	68	0	0.00	0	0.00	0
759	6	40	0.00	1.68	0	0	4812	0	0.00	0	0.00	0
760	6	40	0.00	1.73	0	0	4378	0	0.00	0	0.00	0
761	6	40	0.00	1.42	0	0	2828	758	0.96	731	3.10	2265
762	6	40	0.00	1.46	0	0	4886	0	0.00	0	0.00	0
763	6	40	0.00	1.75	0	0	4506	0	0.00	0	0.00	0
764	6	40	0.00	1.42	0	0	3653	0	0.00	0	0.00	0
765	6	40	0.00	1.41	0	0	2518	0	0.00	0	0.00	0
766	6	40	0.00	1.43	0	0	3223	34	0.94	32	3.16	101
767	6	40	0.00	1.44	0	0	4181	0	0.00	0	0.00	0
768	6	40	0.00	1.47	0	0	1984	0	0.00	0	0.00	0
769	6	40	0.00	1.42	0	0	422	0	0.00	0	0.00	0

Section A Transportation Evacuation Zones (TEZ) Miami-Dade County

SWTEZ	RGN	CNTY	VH_MB_06	V_MB_06	HM_U_06	HM_O_06	HM_OU_06	HM_PH_06	HM_P_06	HM_VH_06	HM_V_06	DSSB_10
705	6	40	0.00	0	0	0.00	0	0.00	0	0.00	0	0
706	6	40	0.00	0	0	0.00	0	0.00	0	0.00	0	0
707	6	40	0.00	0	0	0.00	0	0.00	0	0.00	0	0
708	6	40	0.00	0	64	0.75	48	1.46	70	1.04	50	0
709	6	40	0.00	0	7	0.71	5	1.40	7	1.00	5	0
710	6	40	0.00	0	14	0.79	11	1.45	16	1.09	12	0
711	6	40	0.00	0	0	0.00	0	0.00	0	0.00	0	0
712	6	40	0.00	0	0	0.00	0	0.00	0	0.00	0	0
713	6	40	0.00	0	0	0.00	0	0.00	0	0.00	0	0
714	6	40	0.00	0	0	0.00	0	0.00	0	0.00	0	0
715	6	40	0.00	0	97	0.75	73	1.47	107	1.05	77	0
716	6	40	0.00	0	0	0.00	0	0.00	0	0.00	0	0
717	6	40	1.88	985	0	0.00	0	0.00	0	0.00	0	0
718	6	40	0.00	0	0	0.00	0	0.00	0	0.00	0	0
719	6	40	0.00	0	0	0.00	0	0.00	0	0.00	0	0
720	6	40	0.00	0	0	0.00	0	0.00	0	0.00	0	0
721	6	40	0.00	0	0	0.00	0	0.00	0	0.00	0	0
722	6	40	0.00	0	0	0.00	0	0.00	0	0.00	0	0
723	6	40	0.00	0	0	0.00	0	0.00	0	0.00	0	0
724	6	40	0.00	0	0	0.00	0	0.00	0	0.00	0	0
725	6	40	0.00	0	0	0.00	0	0.00	0	0.00	0	0
726	6	40	0.00	0	0	0.00	0	0.00	0	0.00	0	0
727	6	40	0.00	0	5	0.80	4	1.50	6	1.00	4	0
728	6	40	0.00	0	0	0.00	0	0.00	0	0.00	0	0
729	6	40	0.00	0	0	0.00	0	0.00	0	0.00	0	0
730	6	40	0.00	0	0	0.00	0	0.00	0	0.00	0	0
731	6	40	0.00	0	42	0.76	32	1.47	47	1.06	34	0
732	6	40	0.00	0	0	0.00	0	0.00	0	0.00	0	0
733	6	40	0.00	0	0	0.00	0	0.00	0	0.00	0	0
734	6	40	0.00	0	0	0.00	0	0.00	0	0.00	0	0
735	6	40	0.00	0	0	0.00	0	0.00	0	0.00	0	0
740	6	40	0.00	0	0	0.00	0	0.00	0	0.00	0	0
741	6	40	0.00	0	0	0.00	0	0.00	0	0.00	0	0
742	6	40	0.00	0	0	0.00	0	0.00	0	0.00	0	0
743	6	40	0.00	0	0	0.00	0	0.00	0	0.00	0	0
744	6	40	0.00	0	0	0.00	0	0.00	0	0.00	0	0
745	6	40	0.00	0	0	0.00	0	0.00	0	0.00	0	0
746	6	40	0.00	0	0	0.00	0	0.00	0	0.00	0	0
747	6	40	0.00	0	0	0.00	0	0.00	0	0.00	0	0
748	6	40	0.00	0	0	0.00	0	0.00	0	0.00	0	0
749	6	40	0.00	0	0	0.00	0	0.00	0	0.00	0	0
750	6	40	0.00	0	0	0.00	0	0.00	0	0.00	0	0
751	6	40	0.00	0	0	0.00	0	0.00	0	0.00	0	0
752	6	40	0.00	0	0	0.00	0	0.00	0	0.00	0	0
753	6	40	0.00	0	0	0.00	0	0.00	0	0.00	0	0
754	6	40	0.00	0	0	0.00	0	0.00	0	0.00	0	0
755	6	40	0.00	0	0	0.00	0	0.00	0	0.00	0	0
756	6	40	0.00	0	405	0.75	304	1.46	444	1.05	320	0
757	6	40	0.00	0	0	0.00	0	0.00	0	0.00	0	0
758	6	40	0.00	0	0	0.00	0	0.00	0	0.00	0	0
759	6	40	0.00	0	254	0.75	191	1.46	279	1.05	201	0
760	6	40	0.00	0	0	0.00	0	0.00	0	0.00	0	0
761	6	40	1.42	1040	67	0.75	50	1.46	73	1.06	53	0
762	6	40	0.00	0	60	0.75	45	1.47	66	1.04	47	0
763	6	40	0.00	0	0	0.00	0	0.00	0	0.00	0	0
764	6	40	0.00	0	9	0.78	7	1.43	10	1.00	7	0
765	6	40	0.00	0	0	0.00	0	0.00	0	0.00	0	0
766	6	40	1.44	46	5	0.80	4	1.50	6	1.00	4	0
767	6	40	0.00	0	0	0.00	0	0.00	0	0.00	0	0
768	6	40	0.00	0	0	0.00	0	0.00	0	0.00	0	0
769	6	40	0.00	0	0	0.00	0	0.00	0	0.00	0	0

Section A Transportation Evacuation Zones (TEZ) Miami-Dade County

SWTEZ	RGN	CNTY	DMSB_10	DTSB_10	PCSSO_10	PCMSO_10	PCTSO_10	ODSSB_10	ODMSB_10	ODTSB_10	PHSSB_10	PHMSB_10
705	6	40	0	2387	0.00	0.00	0.91	0	0	2173	0.00	0.00
706	6	40	0	1423	0.00	0.00	0.99	0	0	1407	0.00	0.00
707	6	40	0	101	0.00	0.00	0.98	0	0	99	0.00	0.00
708	6	40	0	3251	0.00	0.00	0.95	0	0	3099	0.00	0.00
709	6	40	0	371	0.00	0.00	0.97	0	0	360	0.00	0.00
710	6	40	0	1310	0.00	0.00	0.96	0	0	1263	0.00	0.00
711	6	40	0	457	0.00	0.00	0.99	0	0	452	0.00	0.00
712	6	40	0	2	0.00	0.00	1.00	0	0	2	0.00	0.00
713	6	40	0	688	0.00	0.00	0.92	0	0	632	0.00	0.00
714	6	40	0	1357	0.00	0.00	0.92	0	0	1248	0.00	0.00
715	6	40	0	1136	0.00	0.00	0.95	0	0	1078	0.00	0.00
716	6	40	0	1394	0.00	0.00	0.95	0	0	1323	0.00	0.00
717	6	40	0	3072	0.00	0.00	0.94	0	0	2886	0.00	0.00
718	6	40	0	6264	0.00	0.00	0.95	0	0	5963	0.00	0.00
719	6	40	0	2940	0.00	0.00	0.97	0	0	2852	0.00	0.00
720	6	40	0	2632	0.00	0.00	0.96	0	0	2516	0.00	0.00
721	6	40	0	4647	0.00	0.00	0.96	0	0	4449	0.00	0.00
722	6	40	0	0	0.00	0.00	0.00	0	0	0	0.00	0.00
723	6	40	0	1744	0.00	0.00	0.98	0	0	1711	0.00	0.00
724	6	40	0	0	0.00	0.00	0.00	0	0	0	0.00	0.00
725	6	40	0	123	0.00	0.00	0.98	0	0	121	0.00	0.00
726	6	40	0	469	0.00	0.00	0.92	0	0	430	0.00	0.00
727	6	40	0	751	0.00	0.00	0.92	0	0	689	0.00	0.00
728	6	40	0	1168	0.00	0.00	0.85	0	0	997	0.00	0.00
729	6	40	0	2271	0.00	0.00	0.96	0	0	2184	0.00	0.00
730	6	40	0	1275	0.00	0.00	0.95	0	0	1215	0.00	0.00
731	6	40	0	86	0.00	0.00	0.92	0	0	79	0.00	0.00
732	6	40	0	1266	0.00	0.00	0.95	0	0	1206	0.00	0.00
733	6	40	0	820	0.00	0.00	0.90	0	0	741	0.00	0.00
734	6	40	0	284	0.00	0.00	0.92	0	0	261	0.00	0.00
735	6	40	0	1729	0.00	0.00	0.92	0	0	1597	0.00	0.00
740	6	40	0	829	0.00	0.00	0.92	0	0	762	0.00	0.00
741	6	40	0	1376	0.00	0.00	0.96	0	0	1320	0.00	0.00
742	6	40	0	995	0.00	0.00	0.94	0	0	934	0.00	0.00
743	6	40	0	1826	0.00	0.00	0.94	0	0	1709	0.00	0.00
744	6	40	0	10	0.00	0.00	1.00	0	0	10	0.00	0.00
745	6	40	0	3092	0.00	0.00	0.89	0	0	2742	0.00	0.00
746	6	40	0	586	0.00	0.00	0.93	0	0	547	0.00	0.00
747	6	40	0	935	0.00	0.00	0.93	0	0	873	0.00	0.00
748	6	40	0	321	0.00	0.00	0.91	0	0	291	0.00	0.00
749	6	40	0	454	0.00	0.00	0.96	0	0	438	0.00	0.00
750	6	40	0	1144	0.00	0.00	0.95	0	0	1089	0.00	0.00
751	6	40	0	1578	0.00	0.00	0.96	0	0	1513	0.00	0.00
752	6	40	0	1202	0.00	0.00	0.96	0	0	1153	0.00	0.00
753	6	40	0	2467	0.00	0.00	0.97	0	0	2382	0.00	0.00
754	6	40	0	2540	0.00	0.00	0.94	0	0	2394	0.00	0.00
755	6	40	0	4660	0.00	0.00	0.96	0	0	4467	0.00	0.00
756	6	40	0	7859	0.00	0.00	0.95	0	0	7484	0.00	0.00
757	6	40	0	1983	0.00	0.00	0.95	0	0	1885	0.00	0.00
758	6	40	0	61	0.00	0.00	0.95	0	0	58	0.00	0.00
759	6	40	0	2907	0.00	0.00	0.97	0	0	2808	0.00	0.00
760	6	40	0	2667	0.00	0.00	0.98	0	0	2615	0.00	0.00
761	6	40	0	2125	0.00	0.00	0.96	0	0	2050	0.00	0.00
762	6	40	0	3729	0.00	0.00	0.95	0	0	3525	0.00	0.00
763	6	40	0	2734	0.00	0.00	0.97	0	0	2654	0.00	0.00
764	6	40	0	2789	0.00	0.00	0.96	0	0	2685	0.00	0.00
765	6	40	0	1927	0.00	0.00	0.97	0	0	1876	0.00	0.00
766	6	40	0	2459	0.00	0.00	0.96	0	0	2364	0.00	0.00
767	6	40	0	3086	0.00	0.00	0.97	0	0	2992	0.00	0.00
768	6	40	0	1410	0.00	0.00	0.97	0	0	1366	0.00	0.00
769	6	40	0	310	0.00	0.00	0.99	0	0	307	0.00	0.00



Section A Transportation Evacuation Zones (TEZ) Miami-Dade County

SWTEZ	RGN	CNTY	PHTSB_10	PSSB_10	PMSB_10	PTSB_10	VHSSB_10	VHMSB_10	VHTSB_10	VSSB_10	VMSB_10	VTSB_10	D_MB_10
705	6	40	2.90	0	0	6294	0.00	0.00	1.57	0	0	3401	0
706	6	40	2.88	0	0	4058	0.00	0.00	1.56	0	0	2197	0
707	6	40	3.14	0	0	311	0.00	0.00	1.49	0	0	148	0
708	6	40	3.20	0	0	9917	0.00	0.00	1.51	0	0	4676	0
709	6	40	2.86	0	0	1030	0.00	0.00	1.40	0	0	505	0
710	6	40	3.16	0	0	3985	0.00	0.00	1.49	0	0	1886	0
711	6	40	3.15	0	0	1422	0.00	0.00	1.49	0	0	674	0
712	6	40	3.00	0	0	6	0.00	0.00	0.00	0	0	0	0
713	6	40	3.11	0	0	1968	0.00	0.00	1.80	0	0	1136	0
714	6	40	2.99	0	0	3728	0.00	0.00	1.75	0	0	2183	0
715	6	40	3.01	0	0	3245	0.00	0.00	1.75	0	0	1891	0
716	6	40	3.46	0	0	4578	0.00	0.00	1.94	0	0	2567	0
717	6	40	3.37	0	0	9723	0.00	0.00	1.90	0	0	5495	543
718	6	40	3.34	0	0	19911	0.00	0.00	1.89	0	0	11277	0
719	6	40	3.25	0	0	9279	0.00	0.00	1.86	0	0	5296	0
720	6	40	3.03	0	0	7618	0.00	0.00	1.76	0	0	4440	0
721	6	40	3.21	0	0	14283	0.00	0.00	1.84	0	0	8184	0
722	6	40	0.00	0	0	0	0.00	0.00	0.00	0	0	0	0
723	6	40	3.10	0	0	5301	0.00	0.00	1.47	0	0	2514	0
724	6	40	0.00	0	0	0	0.00	0.00	0.00	0	0	0	0
725	6	40	3.23	0	0	391	0.00	0.00	1.51	0	0	183	0
726	6	40	3.89	0	0	1671	0.00	0.00	1.72	0	0	740	0
727	6	40	3.25	0	0	2236	0.00	0.00	1.52	0	0	1049	0
728	6	40	3.18	0	0	3174	0.00	0.00	1.50	0	0	1499	0
729	6	40	3.30	0	0	7199	0.00	0.00	1.54	0	0	3360	0
730	6	40	3.36	0	0	4084	0.00	0.00	1.56	0	0	1892	0
731	6	40	3.34	0	0	264	0.00	0.00	1.54	0	0	122	0
732	6	40	2.87	0	0	3463	0.00	0.00	1.56	0	0	1879	0
733	6	40	2.91	0	0	2153	0.00	0.00	1.57	0	0	1164	0
734	6	40	2.44	0	0	637	0.00	0.00	1.40	0	0	366	0
735	6	40	2.74	0	0	4372	0.00	0.00	1.51	0	0	2410	0
740	6	40	2.64	0	0	2009	0.00	0.00	1.47	0	0	1120	0
741	6	40	2.84	0	0	3747	0.00	0.00	1.44	0	0	1899	0
742	6	40	3.04	0	0	2843	0.00	0.00	1.51	0	0	1407	0
743	6	40	3.18	0	0	5429	0.00	0.00	1.55	0	0	2648	0
744	6	40	3.70	0	0	37	0.00	0.00	1.50	0	0	15	0
745	6	40	3.37	0	0	9252	0.00	0.00	1.56	0	0	4287	0
746	6	40	3.36	0	0	1837	0.00	0.00	1.56	0	0	853	0
747	6	40	2.92	0	0	2545	0.00	0.00	1.42	0	0	1240	0
748	6	40	3.06	0	0	890	0.00	0.00	1.46	0	0	425	0
749	6	40	2.91	0	0	1273	0.00	0.00	1.41	0	0	618	0
750	6	40	2.80	0	0	3051	0.00	0.00	1.42	0	0	1543	0
751	6	40	2.87	0	0	4347	0.00	0.00	1.43	0	0	2164	0
752	6	40	2.94	0	0	3392	0.00	0.00	1.46	0	0	1686	0
753	6	40	2.97	0	0	7067	0.00	0.00	1.72	0	0	4099	0
754	6	40	3.10	0	0	7423	0.00	0.00	1.76	0	0	4216	0
755	6	40	3.01	0	0	13445	0.00	0.00	1.76	0	0	7852	0
756	6	40	3.30	0	0	24729	0.00	0.00	1.88	0	0	14054	0
757	6	40	3.15	0	0	5936	0.00	0.00	1.81	0	0	3419	0
758	6	40	2.79	0	0	162	0.00	0.00	1.66	0	0	96	0
759	6	40	3.08	0	0	8662	0.00	0.00	1.68	0	0	4711	0
760	6	40	3.23	0	0	8448	0.00	0.00	1.73	0	0	4530	0
761	6	40	3.04	0	0	6233	0.00	0.00	1.42	0	0	2916	758
762	6	40	3.09	0	0	10889	0.00	0.00	1.46	0	0	5132	0
763	6	40	3.28	0	0	8706	0.00	0.00	1.75	0	0	4646	0
764	6	40	3.03	0	0	8147	0.00	0.00	1.42	0	0	3816	0
765	6	40	3.00	0	0	5628	0.00	0.00	1.40	0	0	2624	0
766	6	40	3.07	0	0	7262	0.00	0.00	1.43	0	0	3385	34
767	6	40	3.02	0	0	9044	0.00	0.00	1.44	0	0	4307	0
768	6	40	3.08	0	0	4210	0.00	0.00	1.47	0	0	2014	0
769	6	40	2.95	0	0	905	0.00	0.00	1.42	0	0	437	0

Section A Transportation Evacuation Zones (TEZ) Miami-Dade County

SWTEZ	RGN	CNTY	PC_MO_10	O_MB_10	PH_MO_10	P_MB_10	VH_MB_10	V_MB_10	HM_U_10	HM_O_10	HM_OU_10	HM_PH_10
705	6	40	0.00	0	0.00	0	0.00	0	0	0.00	0	0.00
706	6	40	0.00	0	0.00	0	0.00	0	0	0.00	0	0.00
707	6	40	0.00	0	0.00	0	0.00	0	0	0.00	0	0.00
708	6	40	0.00	0	0.00	0	0.00	0	64	0.75	48	1.46
709	6	40	0.00	0	0.00	0	0.00	0	7	0.71	5	1.40
710	6	40	0.00	0	0.00	0	0.00	0	14	0.79	11	1.45
711	6	40	0.00	0	0.00	0	0.00	0	0	0.00	0	0.00
712	6	40	0.00	0	0.00	0	0.00	0	0	0.00	0	0.00
713	6	40	0.00	0	0.00	0	0.00	0	0	0.00	0	0.00
714	6	40	0.00	0	0.00	0	0.00	0	0	0.00	0	0.00
715	6	40	0.00	0	0.00	0	0.00	0	97	0.75	73	1.47
716	6	40	0.00	0	0.00	0	0.00	0	0	0.00	0	0.00
717	6	40	0.97	525	3.30	1732	1.88	985	0	0.00	0	0.00
718	6	40	0.00	0	0.00	0	0.00	0	0	0.00	0	0.00
719	6	40	0.00	0	0.00	0	0.00	0	0	0.00	0	0.00
720	6	40	0.00	0	0.00	0	0.00	0	0	0.00	0	0.00
721	6	40	0.00	0	0.00	0	0.00	0	0	0.00	0	0.00
722	6	40	0.00	0	0.00	0	0.00	0	0	0.00	0	0.00
723	6	40	0.00	0	0.00	0	0.00	0	0	0.00	0	0.00
724	6	40	0.00	0	0.00	0	0.00	0	0	0.00	0	0.00
725	6	40	0.00	0	0.00	0	0.00	0	0	0.00	0	0.00
726	6	40	0.00	0	0.00	0	0.00	0	0	0.00	0	0.00
727	6	40	0.00	0	0.00	0	0.00	0	5	0.80	4	1.50
728	6	40	0.00	0	0.00	0	0.00	0	0	0.00	0	0.00
729	6	40	0.00	0	0.00	0	0.00	0	0	0.00	0	0.00
730	6	40	0.00	0	0.00	0	0.00	0	0	0.00	0	0.00
731	6	40	0.00	0	0.00	0	0.00	0	42	0.76	32	1.47
732	6	40	0.00	0	0.00	0	0.00	0	0	0.00	0	0.00
733	6	40	0.00	0	0.00	0	0.00	0	0	0.00	0	0.00
734	6	40	0.00	0	0.00	0	0.00	0	0	0.00	0	0.00
735	6	40	0.00	0	0.00	0	0.00	0	0	0.00	0	0.00
740	6	40	0.00	0	0.00	0	0.00	0	0	0.00	0	0.00
741	6	40	0.00	0	0.00	0	0.00	0	0	0.00	0	0.00
742	6	40	0.00	0	0.00	0	0.00	0	0	0.00	0	0.00
743	6	40	0.00	0	0.00	0	0.00	0	0	0.00	0	0.00
744	6	40	0.00	0	0.00	0	0.00	0	0	0.00	0	0.00
745	6	40	0.00	0	0.00	0	0.00	0	0	0.00	0	0.00
746	6	40	0.00	0	0.00	0	0.00	0	0	0.00	0	0.00
747	6	40	0.00	0	0.00	0	0.00	0	0	0.00	0	0.00
748	6	40	0.00	0	0.00	0	0.00	0	0	0.00	0	0.00
749	6	40	0.00	0	0.00	0	0.00	0	0	0.00	0	0.00
750	6	40	0.00	0	0.00	0	0.00	0	0	0.00	0	0.00
751	6	40	0.00	0	0.00	0	0.00	0	0	0.00	0	0.00
752	6	40	0.00	0	0.00	0	0.00	0	0	0.00	0	0.00
753	6	40	0.00	0	0.00	0	0.00	0	0	0.00	0	0.00
754	6	40	0.00	0	0.00	0	0.00	0	0	0.00	0	0.00
755	6	40	0.00	0	0.00	0	0.00	0	0	0.00	0	0.00
756	6	40	0.00	0	0.00	0	0.00	0	405	0.75	304	1.46
757	6	40	0.00	0	0.00	0	0.00	0	0	0.00	0	0.00
758	6	40	0.00	0	0.00	0	0.00	0	0	0.00	0	0.00
759	6	40	0.00	0	0.00	0	0.00	0	254	0.75	191	1.46
760	6	40	0.00	0	0.00	0	0.00	0	0	0.00	0	0.00
761	6	40	0.96	731	3.04	2222	1.42	1040	67	0.75	50	1.46
762	6	40	0.00	0	0.00	0	0.00	0	60	0.75	45	1.47
763	6	40	0.00	0	0.00	0	0.00	0	0	0.00	0	0.00
764	6	40	0.00	0	0.00	0	0.00	0	9	0.78	7	1.43
765	6	40	0.00	0	0.00	0	0.00	0	0	0.00	0	0.00
766	6	40	0.94	32	3.09	99	1.44	46	5	0.80	4	1.50
767	6	40	0.00	0	0.00	0	0.00	0	0	0.00	0	0.00
768	6	40	0.00	0	0.00	0	0.00	0	0	0.00	0	0.00
769	6	40	0.00	0	0.00	0	0.00	0	0	0.00	0	0.00

Section A Transportation Evacuation Zones (TEZ) Miami-Dade County

SWTEZ	RGN	CNTY	HM_P_10	HM_VH_10	HM_V_10	DSSB_15	DMSB_15	DTSB_15	PCSSO_15	PCMSO_15	PCTSO_15	ODSSB_15
705	6	40	0	0.00	0	0	0	2391	0.00	0.00	0.91	0
706	6	40	0	0.00	0	0	0	1425	0.00	0.00	0.99	0
707	6	40	0	0.00	0	0	0	106	0.00	0.00	0.98	0
708	6	40	70	1.04	50	0	0	3361	0.00	0.00	0.95	0
709	6	40	7	1.00	5	0	0	370	0.00	0.00	0.97	0
710	6	40	16	1.09	12	0	0	1385	0.00	0.00	0.96	0
711	6	40	0	0.00	0	0	0	461	0.00	0.00	0.99	0
712	6	40	0	0.00	0	0	0	4	0.00	0.00	1.00	0
713	6	40	0	0.00	0	0	0	681	0.00	0.00	0.92	0
714	6	40	0	0.00	0	0	0	1334	0.00	0.00	0.92	0
715	6	40	107	1.05	77	0	0	1086	0.00	0.00	0.95	0
716	6	40	0	0.00	0	0	0	1370	0.00	0.00	0.95	0
717	6	40	0	0.00	0	0	0	3173	0.00	0.00	0.94	0
718	6	40	0	0.00	0	0	0	6725	0.00	0.00	0.95	0
719	6	40	0	0.00	0	0	0	3011	0.00	0.00	0.97	0
720	6	40	0	0.00	0	0	0	2693	0.00	0.00	0.96	0
721	6	40	0	0.00	0	0	0	4815	0.00	0.00	0.96	0
722	6	40	0	0.00	0	0	0	0	0.00	0.00	0.00	0
723	6	40	0	0.00	0	0	0	1789	0.00	0.00	0.98	0
724	6	40	0	0.00	0	0	0	0	0.00	0.00	0.00	0
725	6	40	0	0.00	0	0	0	123	0.00	0.00	0.98	0
726	6	40	0	0.00	0	0	0	477	0.00	0.00	0.92	0
727	6	40	6	1.00	4	0	0	753	0.00	0.00	0.92	0
728	6	40	0	0.00	0	0	0	1188	0.00	0.00	0.85	0
729	6	40	0	0.00	0	0	0	2368	0.00	0.00	0.96	0
730	6	40	0	0.00	0	0	0	1324	0.00	0.00	0.95	0
731	6	40	47	1.06	34	0	0	91	0.00	0.00	0.92	0
732	6	40	0	0.00	0	0	0	1253	0.00	0.00	0.95	0
733	6	40	0	0.00	0	0	0	821	0.00	0.00	0.90	0
734	6	40	0	0.00	0	0	0	283	0.00	0.00	0.92	0
735	6	40	0	0.00	0	0	0	1705	0.00	0.00	0.92	0
740	6	40	0	0.00	0	0	0	824	0.00	0.00	0.92	0
741	6	40	0	0.00	0	0	0	1387	0.00	0.00	0.96	0
742	6	40	0	0.00	0	0	0	1012	0.00	0.00	0.94	0
743	6	40	0	0.00	0	0	0	1849	0.00	0.00	0.94	0
744	6	40	0	0.00	0	0	0	10	0.00	0.00	1.00	0
745	6	40	0	0.00	0	0	0	3255	0.00	0.00	0.89	0
746	6	40	0	0.00	0	0	0	591	0.00	0.00	0.93	0
747	6	40	0	0.00	0	0	0	962	0.00	0.00	0.93	0
748	6	40	0	0.00	0	0	0	332	0.00	0.00	0.91	0
749	6	40	0	0.00	0	0	0	468	0.00	0.00	0.97	0
750	6	40	0	0.00	0	0	0	1181	0.00	0.00	0.95	0
751	6	40	0	0.00	0	0	0	1652	0.00	0.00	0.96	0
752	6	40	0	0.00	0	0	0	1253	0.00	0.00	0.96	0
753	6	40	0	0.00	0	0	0	2510	0.00	0.00	0.97	0
754	6	40	0	0.00	0	0	0	2625	0.00	0.00	0.94	0
755	6	40	0	0.00	0	0	0	4663	0.00	0.00	0.96	0
756	6	40	444	1.05	320	0	0	7967	0.00	0.00	0.95	0
757	6	40	0	0.00	0	0	0	1990	0.00	0.00	0.95	0
758	6	40	0	0.00	0	0	0	93	0.00	0.00	0.95	0
759	6	40	279	1.05	201	0	0	2840	0.00	0.00	0.97	0
760	6	40	0	0.00	0	0	0	2785	0.00	0.00	0.98	0
761	6	40	73	1.06	53	0	0	2206	0.00	0.00	0.97	0
762	6	40	66	1.04	47	0	0	3966	0.00	0.00	0.94	0
763	6	40	0	0.00	0	0	0	2842	0.00	0.00	0.97	0
764	6	40	10	1.00	7	0	0	2945	0.00	0.00	0.96	0
765	6	40	0	0.00	0	0	0	2046	0.00	0.00	0.97	0
766	6	40	6	1.00	4	0	0	2612	0.00	0.00	0.96	0
767	6	40	0	0.00	0	0	0	3206	0.00	0.00	0.97	0
768	6	40	0	0.00	0	0	0	1437	0.00	0.00	0.97	0
769	6	40	0	0.00	0	0	0	324	0.00	0.00	0.99	0

Section A Transportation Evacuation Zones (TEZ) Miami-Dade County

SWTEZ	RGN	CNTY	ODMSB_15	ODTSB_15	PHSSB_15	PHMSB_15	PHTSB_15	PSSB_15	PMSB_15	PTSB_15	VHSSB_15	VHMSB_15
705	6	40	0	2178	0.00	0.00	2.94	0	0	6413	0.00	0.00
706	6	40	0	1409	0.00	0.00	2.93	0	0	4129	0.00	0.00
707	6	40	0	104	0.00	0.00	3.13	0	0	325	0.00	0.00
708	6	40	0	3203	0.00	0.00	3.15	0	0	10080	0.00	0.00
709	6	40	0	359	0.00	0.00	2.82	0	0	1012	0.00	0.00
710	6	40	0	1336	0.00	0.00	3.11	0	0	4149	0.00	0.00
711	6	40	0	456	0.00	0.00	3.09	0	0	1411	0.00	0.00
712	6	40	0	4	0.00	0.00	3.25	0	0	13	0.00	0.00
713	6	40	0	626	0.00	0.00	3.10	0	0	1940	0.00	0.00
714	6	40	0	1227	0.00	0.00	2.97	0	0	3647	0.00	0.00
715	6	40	0	1030	0.00	0.00	2.99	0	0	3084	0.00	0.00
716	6	40	0	1300	0.00	0.00	3.44	0	0	4478	0.00	0.00
717	6	40	0	2984	0.00	0.00	3.35	0	0	9999	0.00	0.00
718	6	40	0	6400	0.00	0.00	3.32	0	0	21263	0.00	0.00
719	6	40	0	2921	0.00	0.00	3.24	0	0	9452	0.00	0.00
720	6	40	0	2573	0.00	0.00	3.01	0	0	7753	0.00	0.00
721	6	40	0	4610	0.00	0.00	3.20	0	0	14732	0.00	0.00
722	6	40	0	0	0.00	0.00	0.00	0	0	0	0.00	0.00
723	6	40	0	1756	0.00	0.00	3.05	0	0	5357	0.00	0.00
724	6	40	0	0	0.00	0.00	0.00	0	0	0	0.00	0.00
725	6	40	0	121	0.00	0.00	3.19	0	0	386	0.00	0.00
726	6	40	0	437	0.00	0.00	3.84	0	0	1677	0.00	0.00
727	6	40	0	691	0.00	0.00	3.20	0	0	2209	0.00	0.00
728	6	40	0	1014	0.00	0.00	3.14	0	0	3181	0.00	0.00
729	6	40	0	2277	0.00	0.00	3.25	0	0	7397	0.00	0.00
730	6	40	0	1261	0.00	0.00	3.31	0	0	4175	0.00	0.00
731	6	40	0	84	0.00	0.00	3.24	0	0	272	0.00	0.00
732	6	40	0	1193	0.00	0.00	2.92	0	0	3484	0.00	0.00
733	6	40	0	742	0.00	0.00	2.95	0	0	2191	0.00	0.00
734	6	40	0	260	0.00	0.00	2.47	0	0	642	0.00	0.00
735	6	40	0	1575	0.00	0.00	2.78	0	0	4382	0.00	0.00
740	6	40	0	758	0.00	0.00	2.68	0	0	2030	0.00	0.00
741	6	40	0	1331	0.00	0.00	2.82	0	0	3759	0.00	0.00
742	6	40	0	950	0.00	0.00	3.03	0	0	2878	0.00	0.00
743	6	40	0	1731	0.00	0.00	3.16	0	0	5468	0.00	0.00
744	6	40	0	10	0.00	0.00	3.70	0	0	37	0.00	0.00
745	6	40	0	2887	0.00	0.00	3.32	0	0	9597	0.00	0.00
746	6	40	0	552	0.00	0.00	3.31	0	0	1828	0.00	0.00
747	6	40	0	898	0.00	0.00	2.87	0	0	2581	0.00	0.00
748	6	40	0	301	0.00	0.00	3.01	0	0	906	0.00	0.00
749	6	40	0	452	0.00	0.00	2.87	0	0	1296	0.00	0.00
750	6	40	0	1124	0.00	0.00	2.78	0	0	3125	0.00	0.00
751	6	40	0	1583	0.00	0.00	2.84	0	0	4500	0.00	0.00
752	6	40	0	1202	0.00	0.00	2.92	0	0	3507	0.00	0.00
753	6	40	0	2424	0.00	0.00	2.94	0	0	7136	0.00	0.00
754	6	40	0	2473	0.00	0.00	3.07	0	0	7583	0.00	0.00
755	6	40	0	4470	0.00	0.00	2.99	0	0	13382	0.00	0.00
756	6	40	0	7587	0.00	0.00	3.29	0	0	24957	0.00	0.00
757	6	40	0	1892	0.00	0.00	3.13	0	0	5930	0.00	0.00
758	6	40	0	88	0.00	0.00	2.77	0	0	244	0.00	0.00
759	6	40	0	2744	0.00	0.00	3.01	0	0	8250	0.00	0.00
760	6	40	0	2730	0.00	0.00	3.15	0	0	8609	0.00	0.00
761	6	40	0	2129	0.00	0.00	2.97	0	0	6324	0.00	0.00
762	6	40	0	3747	0.00	0.00	3.02	0	0	11312	0.00	0.00
763	6	40	0	2759	0.00	0.00	3.20	0	0	8837	0.00	0.00
764	6	40	0	2835	0.00	0.00	2.96	0	0	8403	0.00	0.00
765	6	40	0	1992	0.00	0.00	2.93	0	0	5840	0.00	0.00
766	6	40	0	2512	0.00	0.00	3.00	0	0	7540	0.00	0.00
767	6	40	0	3109	0.00	0.00	2.97	0	0	9219	0.00	0.00
768	6	40	0	1392	0.00	0.00	3.04	0	0	4228	0.00	0.00
769	6	40	0	321	0.00	0.00	2.89	0	0	928	0.00	0.00

Section A Transportation Evacuation Zones (TEZ) Miami-Dade County

SWTEZ	RGN	CNTY	VHTSB_15	VSSB_15	VMSB_15	VTSB_15	D_MB_15	PC_MO_15	O_MB_15	PH_MO_15	P_MB_15	VH_MB_15
705	6	40	1.57	0	0	3410	0	0.00	0	0.00	0	0.00
706	6	40	1.56	0	0	2201	0	0.00	0	0.00	0	0.00
707	6	40	1.50	0	0	156	0	0.00	0	0.00	0	0.00
708	6	40	1.51	0	0	4827	0	0.00	0	0.00	0	0.00
709	6	40	1.40	0	0	504	0	0.00	0	0.00	0	0.00
710	6	40	1.49	0	0	1995	0	0.00	0	0.00	0	0.00
711	6	40	1.49	0	0	680	0	0.00	0	0.00	0	0.00
712	6	40	0.00	0	0	0	0	0.00	0	0.00	0	0.00
713	6	40	1.80	0	0	1125	0	0.00	0	0.00	0	0.00
714	6	40	1.75	0	0	2147	0	0.00	0	0.00	0	0.00
715	6	40	1.75	0	0	1803	0	0.00	0	0.00	0	0.00
716	6	40	1.94	0	0	2523	0	0.00	0	0.00	0	0.00
717	6	40	1.90	0	0	5678	543	0.97	525	3.29	1725	1.88
718	6	40	1.89	0	0	12098	0	0.00	0	0.00	0	0.00
719	6	40	1.86	0	0	5422	0	0.00	0	0.00	0	0.00
720	6	40	1.77	0	0	4542	0	0.00	0	0.00	0	0.00
721	6	40	1.84	0	0	8481	0	0.00	0	0.00	0	0.00
722	6	40	0.00	0	0	0	0	0.00	0	0.00	0	0.00
723	6	40	1.46	0	0	2565	0	0.00	0	0.00	0	0.00
724	6	40	0.00	0	0	0	0	0.00	0	0.00	0	0.00
725	6	40	1.51	0	0	183	0	0.00	0	0.00	0	0.00
726	6	40	1.72	0	0	752	0	0.00	0	0.00	0	0.00
727	6	40	1.52	0	0	1052	0	0.00	0	0.00	0	0.00
728	6	40	1.50	0	0	1524	0	0.00	0	0.00	0	0.00
729	6	40	1.54	0	0	3504	0	0.00	0	0.00	0	0.00
730	6	40	1.56	0	0	1964	0	0.00	0	0.00	0	0.00
731	6	40	1.55	0	0	130	0	0.00	0	0.00	0	0.00
732	6	40	1.56	0	0	1858	0	0.00	0	0.00	0	0.00
733	6	40	1.57	0	0	1165	0	0.00	0	0.00	0	0.00
734	6	40	1.40	0	0	365	0	0.00	0	0.00	0	0.00
735	6	40	1.51	0	0	2377	0	0.00	0	0.00	0	0.00
740	6	40	1.47	0	0	1114	0	0.00	0	0.00	0	0.00
741	6	40	1.44	0	0	1914	0	0.00	0	0.00	0	0.00
742	6	40	1.51	0	0	1431	0	0.00	0	0.00	0	0.00
743	6	40	1.55	0	0	2680	0	0.00	0	0.00	0	0.00
744	6	40	1.50	0	0	15	0	0.00	0	0.00	0	0.00
745	6	40	1.56	0	0	4512	0	0.00	0	0.00	0	0.00
746	6	40	1.56	0	0	861	0	0.00	0	0.00	0	0.00
747	6	40	1.42	0	0	1275	0	0.00	0	0.00	0	0.00
748	6	40	1.46	0	0	440	0	0.00	0	0.00	0	0.00
749	6	40	1.41	0	0	638	0	0.00	0	0.00	0	0.00
750	6	40	1.42	0	0	1593	0	0.00	0	0.00	0	0.00
751	6	40	1.43	0	0	2264	0	0.00	0	0.00	0	0.00
752	6	40	1.46	0	0	1759	0	0.00	0	0.00	0	0.00
753	6	40	1.72	0	0	4168	0	0.00	0	0.00	0	0.00
754	6	40	1.76	0	0	4353	0	0.00	0	0.00	0	0.00
755	6	40	1.76	0	0	7857	0	0.00	0	0.00	0	0.00
756	6	40	1.88	0	0	14245	0	0.00	0	0.00	0	0.00
757	6	40	1.81	0	0	3431	0	0.00	0	0.00	0	0.00
758	6	40	1.66	0	0	146	0	0.00	0	0.00	0	0.00
759	6	40	1.67	0	0	4596	0	0.00	0	0.00	0	0.00
760	6	40	1.73	0	0	4727	0	0.00	0	0.00	0	0.00
761	6	40	1.42	0	0	3028	758	0.96	731	2.97	2171	1.42
762	6	40	1.46	0	0	5456	0	0.00	0	0.00	0	0.00
763	6	40	1.75	0	0	4828	0	0.00	0	0.00	0	0.00
764	6	40	1.42	0	0	4029	0	0.00	0	0.00	0	0.00
765	6	40	1.39	0	0	2765	0	0.00	0	0.00	0	0.00
766	6	40	1.43	0	0	3597	34	0.94	32	3.03	97	1.44
767	6	40	1.44	0	0	4475	0	0.00	0	0.00	0	0.00
768	6	40	1.47	0	0	2052	0	0.00	0	0.00	0	0.00
769	6	40	1.42	0	0	456	0	0.00	0	0.00	0	0.00

Section A Transportation Evacuation Zones (TEZ) Miami-Dade County

SWTEZ	RGN	CNTY	V_MB_15	HM_U_15	HM_O_15	HM_OU_15	HM_PH_15	HM_P_15	HM_VH_15	HM_V_15	D_UNIV	SPEC_GEN
705	6	40	0	0	0.00	0	0.00	0	0.00	0	0	0
706	6	40	0	0	0.00	0	0.00	0	0.00	0	0	0
707	6	40	0	0	0.00	0	0.00	0	0.00	0	0	0
708	6	40	0	64	0.75	48	1.46	70	1.04	50	0	0
709	6	40	0	7	0.71	5	1.40	7	1.00	5	0	0
710	6	40	0	14	0.79	11	1.45	16	1.09	12	0	0
711	6	40	0	0	0.00	0	0.00	0	0.00	0	0	0
712	6	40	0	0	0.00	0	0.00	0	0.00	0	0	0
713	6	40	0	0	0.00	0	0.00	0	0.00	0	0	0
714	6	40	0	0	0.00	0	0.00	0	0.00	0	0	0
715	6	40	0	97	0.75	73	1.47	107	1.05	77	0	0
716	6	40	0	0	0.00	0	0.00	0	0.00	0	0	0
717	6	40	985	0	0.00	0	0.00	0	0.00	0	0	0
718	6	40	0	0	0.00	0	0.00	0	0.00	0	0	0
719	6	40	0	0	0.00	0	0.00	0	0.00	0	0	0
720	6	40	0	0	0.00	0	0.00	0	0.00	0	0	0
721	6	40	0	0	0.00	0	0.00	0	0.00	0	0	0
722	6	40	0	0	0.00	0	0.00	0	0.00	0	0	0
723	6	40	0	0	0.00	0	0.00	0	0.00	0	0	0
724	6	40	0	0	0.00	0	0.00	0	0.00	0	0	0
725	6	40	0	0	0.00	0	0.00	0	0.00	0	0	0
726	6	40	0	0	0.00	0	0.00	0	0.00	0	0	0
727	6	40	0	5	0.80	4	1.50	6	1.00	4	0	0
728	6	40	0	0	0.00	0	0.00	0	0.00	0	0	0
729	6	40	0	0	0.00	0	0.00	0	0.00	0	0	0
730	6	40	0	0	0.00	0	0.00	0	0.00	0	0	0
731	6	40	0	42	0.76	32	1.47	47	1.06	34	0	0
732	6	40	0	0	0.00	0	0.00	0	0.00	0	0	0
733	6	40	0	0	0.00	0	0.00	0	0.00	0	0	0
734	6	40	0	0	0.00	0	0.00	0	0.00	0	0	0
735	6	40	0	0	0.00	0	0.00	0	0.00	0	0	0
740	6	40	0	0	0.00	0	0.00	0	0.00	0	0	0
741	6	40	0	0	0.00	0	0.00	0	0.00	0	0	0
742	6	40	0	0	0.00	0	0.00	0	0.00	0	0	0
743	6	40	0	0	0.00	0	0.00	0	0.00	0	0	0
744	6	40	0	0	0.00	0	0.00	0	0.00	0	0	0
745	6	40	0	0	0.00	0	0.00	0	0.00	0	0	0
746	6	40	0	0	0.00	0	0.00	0	0.00	0	0	0
747	6	40	0	0	0.00	0	0.00	0	0.00	0	0	0
748	6	40	0	0	0.00	0	0.00	0	0.00	0	0	0
749	6	40	0	0	0.00	0	0.00	0	0.00	0	0	0
750	6	40	0	0	0.00	0	0.00	0	0.00	0	0	0
751	6	40	0	0	0.00	0	0.00	0	0.00	0	0	0
752	6	40	0	0	0.00	0	0.00	0	0.00	0	0	0
753	6	40	0	0	0.00	0	0.00	0	0.00	0	0	0
754	6	40	0	0	0.00	0	0.00	0	0.00	0	0	0
755	6	40	0	0	0.00	0	0.00	0	0.00	0	0	0
756	6	40	0	405	0.75	304	1.46	444	1.05	320	0	0
757	6	40	0	0	0.00	0	0.00	0	0.00	0	0	0
758	6	40	0	0	0.00	0	0.00	0	0.00	0	0	0
759	6	40	0	254	0.75	191	1.46	279	1.05	201	0	0
760	6	40	0	0	0.00	0	0.00	0	0.00	0	0	0
761	6	40	1040	67	0.75	50	1.46	73	1.06	53	0	0
762	6	40	0	60	0.75	45	1.47	66	1.04	47	0	0
763	6	40	0	0	0.00	0	0.00	0	0.00	0	0	0
764	6	40	0	9	0.78	7	1.43	10	1.00	7	0	0
765	6	40	0	0	0.00	0	0.00	0	0.00	0	0	0
766	6	40	46	5	0.80	4	1.50	6	1.00	4	0	0
767	6	40	0	0	0.00	0	0.00	0	0.00	0	0	0
768	6	40	0	0	0.00	0	0.00	0	0.00	0	0	0
769	6	40	0	0	0.00	0	0.00	0	0.00	0	0	0

Section A Transportation Evacuation Zones (TEZ) Miami-Dade County

SWTEZ	RGN	CNTY	ZIND	EAZ_1	EAZ_2	EAZ_3	EAZ_4	EAZ_5	EAZ_6	EAZ_7	EAZ_8	EAZ_9	EAZ_10	EAZ_11	AREA
705	6	40	767	292	819	609	806	634	79	754	606	79	571	539	2009058.634160
706	6	40	767	292	819	609	806	634	79	754	606	79	571	539	2259529.238850
707	6	40	766	292	819	608	806	634	137	753	606	137	571	539	313368.719048
708	6	40	765	292	819	607	806	634	138	752	606	138	571	539	4953756.205680
709	6	40	765	292	819	607	806	634	138	752	606	138	571	539	831583.488130
710	6	40	765	292	819	607	806	634	139	752	606	139	571	539	1191956.744140
711	6	40	765	292	819	607	806	634	139	752	606	139	571	539	618434.381965
712	6	40	765	292	819	607	806	634	139	752	606	139	571	539	6687025.354100
713	6	40	765	292	819	607	806	634	140	752	606	140	571	539	1989371.799890
714	6	40	765	292	819	607	806	634	140	752	606	140	571	539	2135798.364690
715	6	40	770	292	819	612	806	634	146	757	606	146	571	539	2673597.701680
716	6	40	770	292	819	612	806	634	146	757	606	146	571	539	1509808.841490
717	6	40	756	292	819	598	806	634	148	743	606	148	571	539	3766622.468780
718	6	40	756	292	819	598	806	634	147	743	606	147	571	539	3949455.882150
719	6	40	756	292	819	598	806	634	147	743	606	147	571	539	2499969.391190
720	6	40	764	292	819	606	806	634	132	751	606	132	571	539	2586107.182550
721	6	40	764	292	819	606	806	634	132	751	606	132	571	539	2281973.094950
722	6	40	765	292	819	607	806	634	140	752	606	140	571	539	307588.880921
723	6	40	764	292	819	606	806	634	134	751	606	134	571	539	3178805.701730
724	6	40	765	292	819	607	806	634	139	752	606	139	571	539	1077613.302160
725	6	40	765	292	819	607	806	634	139	752	606	139	571	539	996736.640284
726	6	40	765	292	819	607	806	634	139	752	606	139	571	539	1414783.116530
727	6	40	765	292	819	607	806	634	139	752	606	139	571	539	1325232.450210
728	6	40	765	292	819	607	806	634	138	752	606	138	571	539	1328421.684970
729	6	40	765	292	819	607	806	634	138	752	606	138	571	539	2745157.368490
730	6	40	765	292	819	607	806	634	138	752	606	138	571	539	1370180.147770
731	6	40	766	292	819	608	806	634	137	753	606	137	571	539	247098.444974
732	6	40	767	292	819	609	806	634	79	754	606	79	571	539	1508945.432880
733	6	40	762	292	819	604	806	634	80	749	606	80	571	539	890935.496107
734	6	40	762	292	819	604	806	634	80	749	606	80	571	539	142413.670742
735	6	40	767	292	819	609	806	634	79	754	606	79	571	539	1036055.976920
740	6	40	762	292	819	604	806	634	81	749	606	81	571	539	609263.036948
741	6	40	762	292	819	604	806	634	81	749	606	81	571	539	1656836.336210
742	6	40	762	292	819	604	806	634	80	749	606	80	571	539	926490.884313
743	6	40	762	292	819	604	806	634	80	749	606	80	571	539	2420907.149630
744	6	40	763	292	819	605	806	634	136	750	606	136	571	539	220581.758048
745	6	40	764	292	819	606	806	634	135	751	606	135	571	539	2611370.240270
746	6	40	764	292	819	606	806	634	135	751	606	135	571	539	1099423.440770
747	6	40	764	292	819	606	806	634	135	751	606	135	571	539	1521119.371930
748	6	40	764	292	819	606	806	634	134	751	606	134	571	539	1339087.628740
749	6	40	764	292	819	606	806	634	134	751	606	134	571	539	2581833.266030
750	6	40	764	292	819	606	806	634	134	751	606	134	571	539	1192344.701580
751	6	40	764	292	819	606	806	634	134	751	606	134	571	539	1433235.494140
752	6	40	764	292	819	606	806	634	134	751	606	134	571	539	1247794.685340
753	6	40	764	292	819	606	806	634	132	751	606	132	571	539	3150918.836010
754	6	40	764	292	819	606	806	634	132	751	606	132	571	539	1570469.464450
755	6	40	764	292	819	606	806	634	132	751	606	132	571	539	1584786.240690
756	6	40	756	292	819	598	806	634	147	743	606	147	571	539	2804157.631540
757	6	40	756	292	819	598	806	634	147	743	606	147	571	539	686603.560595
758	6	40	756	292	819	598	806	634	147	743	606	147	571	539	882016.722568
759	6	40	764	292	819	606	806	634	132	751	606	132	571	539	1426835.915840
760	6	40	764	292	819	606	806	634	132	751	606	132	571	539	1009416.688940
761	6	40	764	292	819	606	806	634	132	751	606	132	571	539	957494.137288
762	6	40	764	292	819	606	806	634	132	751	606	132	571	539	2535339.673430
763	6	40	764	292	819	606	806	634	132	751	606	132	571	539	2033426.374580
764	6	40	764	292	819	606	806	634	134	751	606	134	571	539	2220267.019860
765	6	40	764	292	819	606	806	634	134	751	606	134	571	539	2388549.305010
766	6	40	764	292	819	606	806	634	134	751	606	134	571	539	1880941.358550
767	6	40	764	292	819	606	806	634	134	751	606	134	571	539	3967327.381490
768	6	40	764	292	819	606	806	634	134	751	606	134	571	539	1344174.011710
769	6	40	764	292	819	606	806	634	134	751	606	134	571	539	671824.514646

## Section A Transportation Evacuation Zones (TEZ) Miami-Dade County

SWTEZ	RGN	CNTY	Shape_Leng	Shape_Area
705	6	40	5984.120134	2009058.634160
706	6	40	6245.788016	2259529.238850
707	6	40	4395.131338	313368.719048
708	6	40	10003.160481	4953756.205680
709	6	40	3774.565272	831583.488130
710	6	40	4848.264914	1191956.744140
711	6	40	3950.407431	618434.381965
712	6	40	10440.700285	6687025.354100
713	6	40	5671.515573	1989371.799890
714	6	40	6246.692163	2135798.364690
715	6	40	6503.676031	2673597.701680
716	6	40	5331.709417	1509808.841490
717	6	40	8742.955501	3766622.468780
718	6	40	9547.972730	3949455.882150
719	6	40	6373.514736	2499969.391190
720	6	40	6434.933838	2586107.182550
721	6	40	6201.653476	2281973.094950
722	6	40	3581.139838	307588.880921
723	6	40	8873.748697	3178805.701730
724	6	40	5401.680878	1077613.302160
725	6	40	4490.730226	996736.640284
726	6	40	4869.731230	1414783.116530
727	6	40	4868.621394	1325232.450210
728	6	40	4880.758810	1328421.684970
729	6	40	6802.637757	2745157.368490
730	6	40	5168.518804	1370180.147770
731	6	40	3530.565560	247098.444974
732	6	40	5132.688662	1508945.432880
733	6	40	4156.280669	890935.496107
734	6	40	1623.523619	142413.670742
735	6	40	4242.858052	1036055.976920
740	6	40	3839.447541	609263.036948
741	6	40	5560.135979	1656836.336210
742	6	40	4179.631099	926490.884313
743	6	40	6208.315408	2420907.149630
744	6	40	3520.559480	220581.758048
745	6	40	6464.608205	2611370.240270
746	6	40	4643.557731	1099423.440770
747	6	40	5962.205887	1521119.371930
748	6	40	4887.161816	1339087.628740
749	6	40	6424.660624	2581833.266030
750	6	40	4785.682441	1192344.701580
751	6	40	5301.645436	1433235.494140
752	6	40	4776.325911	1247794.685340
753	6	40	7136.018474	3150918.836010
754	6	40	5547.653630	1570469.464450
755	6	40	5539.851047	1584786.240690
756	6	40	7061.805330	2804157.631540
757	6	40	3307.075554	686603.560595
758	6	40	4778.825397	882016.722568
759	6	40	5423.559839	1426835.915840
760	6	40	4118.528605	1009416.688940
761	6	40	4255.089197	957494.137288
762	6	40	6436.570751	2535339.673430
763	6	40	5748.431964	2033426.374580
764	6	40	7219.029664	2220267.019860
765	6	40	7686.665976	2388549.305010
766	6	40	6541.183076	1880941.358550
767	6	40	8130.981766	3967327.381490
768	6	40	4912.572321	1344174.011710
769	6	40	3279.144297	671824.514646



Section A Transportation Evacuation Zones (TEZ) Miami-Dade County

SWTEZ	RGN	CNTY	STORM	PCAT1	PCAT2	PCAT3	PCAT4	PCAT5	PCAT6	DSSB_06	DMSB_06	DTSB_06	PCSSO_06	PCMSO_06	PCTSO_06
770	6	40	0	0	0	0	0	0	100	0	0	1043	0.00	0.00	0.83
771	6	40	0	0	0	0	0	0	100	0	0	682	0.00	0.00	0.89
772	6	40	0	0	0	0	0	0	100	0	0	1350	0.00	0.00	0.91
773	6	40	0	0	0	0	0	0	100	0	0	1183	0.00	0.00	0.95
774	6	40	0	0	0	0	0	0	100	0	0	2007	0.00	0.00	0.92
775	6	40	0	0	0	0	0	1	99	0	0	0	0.00	0.00	0.00
776	6	40	0	0	0	0	0	0	100	0	0	26	0.00	0.00	0.96
777	6	40	0	0	0	0	0	0	100	0	0	975	0.00	0.00	0.93
778	6	40	0	0	0	0	0	67	33	0	0	1234	0.00	0.00	0.96
779	6	40	0	0	0	0	0	66	34	0	0	775	0.00	0.00	0.99
780	6	40	0	0	0	0	0	88	12	0	0	1913	0.00	0.00	0.90
781	6	40	0	0	0	0	0	25	75	0	0	1357	0.00	0.00	0.77
782	6	40	0	0	0	0	0	87	13	0	0	663	0.00	0.00	0.79
783	6	40	0	0	0	0	0	26	74	0	0	804	0.00	0.00	0.70
784	6	40	0	0	0	0	0	0	100	0	0	979	0.00	0.00	0.90
785	6	40	0	0	0	0	0	54	46	0	0	896	0.00	0.00	0.84
786	6	40	0	0	0	0	0	0	100	0	0	89	0.00	0.00	0.93
787	6	40	0	0	0	0	0	0	100	0	0	338	0.00	0.00	0.86
788	6	40	0	0	0	0	0	0	100	0	0	2000	0.00	0.00	0.90
789	6	40	0	0	0	0	0	0	100	0	0	2489	0.00	0.00	0.83
790	6	40	0	0	0	0	0	0	100	0	0	1297	0.00	0.00	0.86
791	6	40	0	0	0	0	0	0	100	0	0	664	0.00	0.00	0.85
796	6	40	0	0	0	0	0	0	100	0	0	2742	0.00	0.00	0.97
797	6	40	0	0	0	0	0	0	100	0	0	1578	0.00	0.00	0.98
798	6	40	0	0	0	0	0	0	100	0	0	1231	0.00	0.00	0.99
799	6	40	0	0	0	0	0	0	100	0	0	1961	0.00	0.00	0.97
800	6	40	0	0	0	0	0	0	100	0	0	357	0.00	0.00	0.99
801	6	40	0	0	0	0	0	0	100	0	0	678	0.00	0.00	0.88
802	6	40	0	0	0	0	0	0	100	0	0	678	0.00	0.00	0.72
803	6	40	0	0	0	0	0	0	100	0	0	676	0.00	0.00	0.86
804	6	40	0	0	0	0	0	0	100	0	0	1280	0.00	0.00	0.87
805	6	40	0	0	0	0	0	0	100	0	0	506	0.00	0.00	0.94
806	6	40	0	0	0	0	0	0	100	0	0	1220	0.00	0.00	0.87
807	6	40	0	0	0	0	0	0	100	0	0	854	0.00	0.00	0.85
808	6	40	0	0	0	0	0	0	100	0	0	0	0.00	0.00	0.00
809	6	40	0	0	0	0	0	0	100	0	0	1440	0.00	0.00	0.65
810	6	40	0	0	0	0	0	0	100	0	0	2062	0.00	0.00	0.88
811	6	40	0	0	0	0	0	0	100	0	0	26	0.00	0.00	1.00
812	6	40	0	0	0	0	0	0	100	0	0	352	0.00	0.00	0.99
813	6	40	0	0	0	0	0	0	100	0	0	983	0.00	0.00	0.92
814	6	40	0	0	0	0	0	0	100	0	0	1388	0.00	0.00	0.90
815	6	40	0	0	0	0	0	0	100	0	0	1473	0.00	0.00	0.88
816	6	40	0	0	0	0	0	0	100	0	0	1319	0.00	0.00	0.93
817	6	40	0	0	0	0	0	0	100	0	0	1715	0.00	0.00	0.54
818	6	40	0	0	0	0	0	0	100	0	0	507	0.00	0.00	0.98
819	6	40	0	0	0	0	0	2	98	0	0	701	0.00	0.00	0.95
820	6	40	0	0	0	0	0	0	100	0	0	1129	0.00	0.00	0.87
821	6	40	0	0	0	0	0	69	31	0	0	110	0.00	0.00	0.94
822	6	40	0	0	0	0	0	82	18	0	0	22	0.00	0.00	0.91
823	6	40	0	0	0	0	0	43	57	0	0	161	0.00	0.00	0.96
824	6	40	0	0	0	0	0	0	100	0	0	210	0.00	0.00	0.94
825	6	40	0	0	0	0	0	0	100	0	0	221	0.00	0.00	0.96
826	6	40	0	0	0	0	0	0	100	0	0	85	0.00	0.00	0.92
827	6	40	0	0	0	0	0	2	98	0	0	663	0.00	0.00	0.83
828	6	40	0	0	0	0	0	22	78	0	0	196	0.00	0.00	0.83
829	6	40	0	0	0	0	0	0	100	0	0	1005	0.00	0.00	0.57
830	6	40	0	0	0	0	0	0	100	0	0	224	0.00	0.00	0.89
831	6	40	0	0	0	0	0	0	100	0	0	575	0.00	0.00	0.89
832	6	40	0	0	0	0	0	0	100	0	0	938	0.00	0.00	0.88
833	6	40	0	0	0	0	0	0	100	0	0	353	0.00	0.00	0.96
834	6	40	0	0	0	0	0	0	100	0	0	874	0.00	0.00	0.61

Section A Transportation Evacuation Zones (TEZ) Miami-Dade County

SWTEZ	RGN	CNTY	ODSSB_06	ODMSB_06	ODTSB_06	PHSSB_06	PHMSB_06	PHTSB_06	PSSB_06	PMSB_06	PTSB_06	VHSSB_06
770	6	40	0	0	867	0.00	0.00	2.87	0	0	2488	0.00
771	6	40	0	0	610	0.00	0.00	3.14	0	0	1916	0.00
772	6	40	0	0	1228	0.00	0.00	3.21	0	0	3937	0.00
773	6	40	0	0	1123	0.00	0.00	3.01	0	0	3376	0.00
774	6	40	0	0	1844	0.00	0.00	2.92	0	0	5387	0.00
775	6	40	0	0	0	0.00	0.00	0.00	0	0	1	0.00
776	6	40	0	0	25	0.00	0.00	2.96	0	0	74	0.00
777	6	40	0	0	908	0.00	0.00	3.17	0	0	2878	0.00
778	6	40	0	0	1183	0.00	0.00	3.03	0	0	3590	0.00
779	6	40	0	0	766	0.00	0.00	2.94	0	0	2254	0.00
780	6	40	0	0	1721	0.00	0.00	2.98	0	0	5124	0.00
781	6	40	0	0	1047	0.00	0.00	3.05	0	0	3189	0.00
782	6	40	0	0	522	0.00	0.00	2.99	0	0	1560	0.00
783	6	40	0	0	561	0.00	0.00	3.10	0	0	1739	0.00
784	6	40	0	0	878	0.00	0.00	3.01	0	0	2642	0.00
785	6	40	0	0	754	0.00	0.00	3.00	0	0	2263	0.00
786	6	40	0	0	83	0.00	0.00	3.28	0	0	272	0.00
787	6	40	0	0	290	0.00	0.00	3.29	0	0	955	0.00
788	6	40	0	0	1799	0.00	0.00	3.12	0	0	5605	0.00
789	6	40	0	0	2076	0.00	0.00	3.48	0	0	7224	0.00
790	6	40	0	0	1110	0.00	0.00	3.34	0	0	3707	0.00
791	6	40	0	0	565	0.00	0.00	3.36	0	0	1900	0.00
796	6	40	0	0	2656	0.00	0.00	3.13	0	0	8322	0.00
797	6	40	0	0	1546	0.00	0.00	3.96	0	0	6129	0.00
798	6	40	0	0	1220	0.00	0.00	3.20	0	0	3906	0.00
799	6	40	0	0	1896	0.00	0.00	3.17	0	0	6012	0.00
800	6	40	0	0	352	0.00	0.00	2.95	0	0	1038	0.00
801	6	40	0	0	594	0.00	0.00	3.00	0	0	1783	0.00
802	6	40	0	0	487	0.00	0.00	3.18	0	0	1547	0.00
803	6	40	0	0	583	0.00	0.00	3.15	0	0	1834	0.00
804	6	40	0	0	1108	0.00	0.00	3.15	0	0	3493	0.00
805	6	40	0	0	478	0.00	0.00	3.30	0	0	1578	0.00
806	6	40	0	0	1058	0.00	0.00	3.09	0	0	3267	0.00
807	6	40	0	0	722	0.00	0.00	3.04	0	0	2196	0.00
808	6	40	0	0	0	0.00	0.00	0.00	0	0	0	0.00
809	6	40	0	0	937	0.00	0.00	3.04	0	0	2850	0.00
810	6	40	0	0	1811	0.00	0.00	3.01	0	0	5456	0.00
811	6	40	0	0	26	0.00	0.00	3.35	0	0	87	0.00
812	6	40	0	0	348	0.00	0.00	3.22	0	0	1121	0.00
813	6	40	0	0	909	0.00	0.00	3.03	0	0	2754	0.00
814	6	40	0	0	1244	0.00	0.00	3.14	0	0	3908	0.00
815	6	40	0	0	1303	0.00	0.00	3.01	0	0	3921	0.00
816	6	40	0	0	1225	0.00	0.00	3.07	0	0	3760	0.00
817	6	40	0	0	918	0.00	0.00	3.02	0	0	2775	0.00
818	6	40	0	0	498	0.00	0.00	3.06	0	0	1523	0.00
819	6	40	0	0	665	0.00	0.00	3.19	0	0	2121	0.00
820	6	40	0	0	986	0.00	0.00	3.14	0	0	3094	0.00
821	6	40	0	0	103	0.00	0.00	3.60	0	0	371	0.00
822	6	40	0	0	20	0.00	0.00	3.55	0	0	71	0.00
823	6	40	0	0	155	0.00	0.00	3.71	0	0	575	0.00
824	6	40	0	0	198	0.00	0.00	3.52	0	0	696	0.00
825	6	40	0	0	213	0.00	0.00	3.26	0	0	694	0.00
826	6	40	0	0	78	0.00	0.00	2.44	0	0	190	0.00
827	6	40	0	0	548	0.00	0.00	2.21	0	0	1212	0.00
828	6	40	0	0	162	0.00	0.00	2.31	0	0	375	0.00
829	6	40	0	0	573	0.00	0.00	2.24	0	0	1286	0.00
830	6	40	0	0	199	0.00	0.00	2.50	0	0	497	0.00
831	6	40	0	0	512	0.00	0.00	2.42	0	0	1238	0.00
832	6	40	0	0	826	0.00	0.00	2.47	0	0	2040	0.00
833	6	40	0	0	339	0.00	0.00	2.67	0	0	906	0.00
834	6	40	0	0	534	0.00	0.00	2.68	0	0	1431	0.00

Section A Transportation Evacuation Zones (TEZ) Miami-Dade County

SWTEZ	RGN	CNTY	VHMSB_06	VHTSB_06	VSSB_06	VMSB_06	VTSB_06	D_MB_06	PC_MO_06	O_MB_06	PH_MO_06	P_MB_06
770	6	40	0.00	1.40	0	0	1212	0	0.00	0	0.00	0
771	6	40	0.00	1.48	0	0	901	0	0.00	0	0.00	0
772	6	40	0.00	1.50	0	0	1839	329	0.90	296	3.21	949
773	6	40	0.00	1.44	0	0	1618	88	0.91	80	3.04	243
774	6	40	0.00	1.41	0	0	2608	295	0.85	252	3.04	767
775	6	40	0.00	0.00	0	0	0	0	0.00	0	0.00	0
776	6	40	0.00	1.40	0	0	35	0	0.00	0	0.00	0
777	6	40	0.00	1.54	0	0	1400	0	0.00	0	0.00	0
778	6	40	0.00	1.50	0	0	1771	363	0.98	354	2.99	1057
779	6	40	0.00	1.47	0	0	1123	0	0.00	0	0.00	0
780	6	40	0.00	1.47	0	0	2528	212	0.99	210	2.90	609
781	6	40	0.00	1.48	0	0	1552	0	0.00	0	0.00	0
782	6	40	0.00	1.47	0	0	766	0	0.00	0	0.00	0
783	6	40	0.00	1.50	0	0	839	64	0.89	57	3.05	174
784	6	40	0.00	1.47	0	0	1293	0	0.00	0	0.00	0
785	6	40	0.00	1.47	0	0	1109	0	0.00	0	0.00	0
786	6	40	0.00	1.52	0	0	126	0	0.00	0	0.00	0
787	6	40	0.00	1.51	0	0	438	0	0.00	0	0.00	0
788	6	40	0.00	1.46	0	0	2627	80	0.91	73	2.95	215
789	6	40	0.00	1.57	0	0	3252	111	0.97	108	3.14	339
790	6	40	0.00	1.54	0	0	1713	0	0.00	0	0.00	0
791	6	40	0.00	1.55	0	0	876	52	0.94	49	3.61	177
796	6	40	0.00	1.43	0	0	3806	0	0.00	0	0.00	0
797	6	40	0.00	1.51	0	0	2330	0	0.00	0	0.00	0
798	6	40	0.00	1.45	0	0	1772	0	0.00	0	0.00	0
799	6	40	0.00	1.44	0	0	2738	0	0.00	0	0.00	0
800	6	40	0.00	1.38	0	0	484	0	0.00	0	0.00	0
801	6	40	0.00	1.44	0	0	854	0	0.00	0	0.00	0
802	6	40	0.00	1.49	0	0	728	0	0.00	0	0.00	0
803	6	40	0.00	1.49	0	0	866	0	0.00	0	0.00	0
804	6	40	0.00	1.47	0	0	1628	0	0.00	0	0.00	0
805	6	40	0.00	1.51	0	0	723	0	0.00	0	0.00	0
806	6	40	0.00	1.50	0	0	1582	0	0.00	0	0.00	0
807	6	40	0.00	1.48	0	0	1070	112	0.85	95	3.04	289
808	6	40	0.00	0.00	0	0	0	0	0.00	0	0.00	0
809	6	40	0.00	1.48	0	0	1388	0	0.00	0	0.00	0
810	6	40	0.00	1.47	0	0	2667	0	0.00	0	0.00	0
811	6	40	0.00	1.46	0	0	38	0	0.00	0	0.00	0
812	6	40	0.00	1.49	0	0	519	0	0.00	0	0.00	0
813	6	40	0.00	1.44	0	0	1306	0	0.00	0	0.00	0
814	6	40	0.00	1.47	0	0	1824	0	0.00	0	0.00	0
815	6	40	0.00	1.44	0	0	1877	0	0.00	0	0.00	0
816	6	40	0.00	1.46	0	0	1789	0	0.00	0	0.00	0
817	6	40	0.00	1.45	0	0	1328	0	0.00	0	0.00	0
818	6	40	0.00	1.46	0	0	725	243	0.89	216	3.05	659
819	6	40	0.00	1.45	0	0	964	0	0.00	0	0.00	0
820	6	40	0.00	1.44	0	0	1415	0	0.00	0	0.00	0
821	6	40	0.00	1.54	0	0	159	61	0.93	57	3.61	206
822	6	40	0.00	1.55	0	0	31	149	0.93	138	3.55	490
823	6	40	0.00	1.54	0	0	239	0	0.00	0	0.00	0
824	6	40	0.00	1.49	0	0	296	0	0.00	0	0.00	0
825	6	40	0.00	1.43	0	0	305	0	0.00	0	0.00	0
826	6	40	0.00	1.49	0	0	116	0	0.00	0	0.00	0
827	6	40	0.00	1.41	0	0	771	0	0.00	0	0.00	0
828	6	40	0.00	1.44	0	0	233	0	0.00	0	0.00	0
829	6	40	0.00	1.42	0	0	814	0	0.00	0	0.00	0
830	6	40	0.00	1.51	0	0	301	0	0.00	0	0.00	0
831	6	40	0.00	1.48	0	0	759	0	0.00	0	0.00	0
832	6	40	0.00	1.50	0	0	1241	0	0.00	0	0.00	0
833	6	40	0.00	1.58	0	0	536	0	0.00	0	0.00	0
834	6	40	0.00	1.58	0	0	845	0	0.00	0	0.00	0

Section A Transportation Evacuation Zones (TEZ) Miami-Dade County

SWTEZ	RGN	CNTY	VH_MB_06	V_MB_06	HM_U_06	HM_O_06	HM_OU_06	HM_PH_06	HM_P_06	HM_VH_06	HM_V_06	DSSB_10
770	6	40	0.00	0	23	0.74	17	1.47	25	1.06	18	0
771	6	40	0.00	0	0	0.00	0	0.00	0	0.00	0	0
772	6	40	1.50	443	0	0.00	0	0.00	0	0.00	0	0
773	6	40	1.45	116	0	0.00	0	0.00	0	0.00	0	0
774	6	40	1.45	366	0	0.00	0	0.00	0	0.00	0	0
775	6	40	0.00	0	125	0.75	94	1.46	137	1.05	99	0
776	6	40	0.00	0	0	0.00	0	0.00	0	0.00	0	0
777	6	40	0.00	0	0	0.00	0	0.00	0	0.00	0	0
778	6	40	1.48	524	0	0.00	0	0.00	0	0.00	0	0
779	6	40	0.00	0	0	0.00	0	0.00	0	0.00	0	0
780	6	40	1.45	305	9	0.78	7	1.43	10	1.00	7	0
781	6	40	0.00	0	340	0.75	255	1.46	372	1.05	268	0
782	6	40	0.00	0	16	0.75	12	1.50	18	1.08	13	0
783	6	40	1.51	86	0	0.00	0	0.00	0	0.00	0	0
784	6	40	0.00	0	0	0.00	0	0.00	0	0.00	0	0
785	6	40	0.00	0	0	0.00	0	0.00	0	0.00	0	0
786	6	40	0.00	0	0	0.00	0	0.00	0	0.00	0	0
787	6	40	0.00	0	0	0.00	0	0.00	0	0.00	0	0
788	6	40	1.42	104	0	0.00	0	0.00	0	0.00	0	0
789	6	40	1.48	160	49	0.76	37	1.46	54	1.05	39	0
790	6	40	0.00	0	9	0.78	7	1.43	10	1.00	7	0
791	6	40	1.63	80	0	0.00	0	0.00	0	0.00	0	0
796	6	40	0.00	0	26	0.77	20	1.45	29	1.05	21	0
797	6	40	0.00	0	220	0.75	166	1.46	242	1.05	174	0
798	6	40	0.00	0	112	0.75	84	1.46	123	1.05	88	0
799	6	40	0.00	0	1	1.00	1	1.00	1	1.00	1	0
800	6	40	0.00	0	0	0.00	0	0.00	0	0.00	0	0
801	6	40	0.00	0	8	0.75	6	1.50	9	1.00	6	0
802	6	40	0.00	0	0	0.00	0	0.00	0	0.00	0	0
803	6	40	0.00	0	0	0.00	0	0.00	0	0.00	0	0
804	6	40	0.00	0	15	0.73	11	1.45	16	1.09	12	0
805	6	40	0.00	0	0	0.00	0	0.00	0	0.00	0	0
806	6	40	0.00	0	15	0.73	11	1.45	16	1.09	12	0
807	6	40	1.48	141	0	0.00	0	0.00	0	0.00	0	0
808	6	40	0.00	0	0	0.00	0	0.00	0	0.00	0	0
809	6	40	0.00	0	0	0.00	0	0.00	0	0.00	0	0
810	6	40	0.00	0	0	0.00	0	0.00	0	0.00	0	0
811	6	40	0.00	0	0	0.00	0	0.00	0	0.00	0	0
812	6	40	0.00	0	0	0.00	0	0.00	0	0.00	0	0
813	6	40	0.00	0	0	0.00	0	0.00	0	0.00	0	0
814	6	40	0.00	0	0	0.00	0	0.00	0	0.00	0	0
815	6	40	0.00	0	0	0.00	0	0.00	0	0.00	0	0
816	6	40	0.00	0	0	0.00	0	0.00	0	0.00	0	0
817	6	40	0.00	0	12	0.75	9	1.44	13	1.00	9	0
818	6	40	1.45	314	0	0.00	0	0.00	0	0.00	0	0
819	6	40	0.00	0	81	0.75	61	1.46	89	1.05	64	0
820	6	40	0.00	0	109	0.75	82	1.46	120	1.05	86	0
821	6	40	1.54	88	0	0.00	0	0.00	0	0.00	0	0
822	6	40	1.53	211	0	0.00	0	0.00	0	0.00	0	0
823	6	40	0.00	0	0	0.00	0	0.00	0	0.00	0	0
824	6	40	0.00	0	0	0.00	0	0.00	0	0.00	0	0
825	6	40	0.00	0	0	0.00	0	0.00	0	0.00	0	0
826	6	40	0.00	0	0	0.00	0	0.00	0	0.00	0	0
827	6	40	0.00	0	123	0.75	92	1.46	134	1.05	97	0
828	6	40	0.00	0	0	0.00	0	0.00	0	0.00	0	0
829	6	40	0.00	0	0	0.00	0	0.00	0	0.00	0	0
830	6	40	0.00	0	0	0.00	0	0.00	0	0.00	0	0
831	6	40	0.00	0	0	0.00	0	0.00	0	0.00	0	0
832	6	40	0.00	0	0	0.00	0	0.00	0	0.00	0	0
833	6	40	0.00	0	0	0.00	0	0.00	0	0.00	0	0
834	6	40	0.00	0	0	0.00	0	0.00	0	0.00	0	0

Section A Transportation Evacuation Zones (TEZ) Miami-Dade County

SWTEZ	RGN	CNTY	DMSB_10	DTSB_10	PCSSO_10	PCMSO_10	PCTSO_10	ODSSB_10	ODMSB_10	ODTSB_10	PHSSB_10	PHMSB_10
770	6	40	0	1080	0.00	0.00	0.83	0	0	898	0.00	0.00
771	6	40	0	689	0.00	0.00	0.89	0	0	616	0.00	0.00
772	6	40	0	1441	0.00	0.00	0.91	0	0	1310	0.00	0.00
773	6	40	0	1180	0.00	0.00	0.95	0	0	1120	0.00	0.00
774	6	40	0	2012	0.00	0.00	0.92	0	0	1847	0.00	0.00
775	6	40	0	2	0.00	0.00	1.00	0	0	2	0.00	0.00
776	6	40	0	25	0.00	0.00	0.96	0	0	24	0.00	0.00
777	6	40	0	987	0.00	0.00	0.93	0	0	919	0.00	0.00
778	6	40	0	1204	0.00	0.00	0.96	0	0	1153	0.00	0.00
779	6	40	0	774	0.00	0.00	0.99	0	0	765	0.00	0.00
780	6	40	0	1937	0.00	0.00	0.90	0	0	1742	0.00	0.00
781	6	40	0	1362	0.00	0.00	0.77	0	0	1051	0.00	0.00
782	6	40	0	693	0.00	0.00	0.79	0	0	545	0.00	0.00
783	6	40	0	843	0.00	0.00	0.70	0	0	588	0.00	0.00
784	6	40	0	1021	0.00	0.00	0.90	0	0	917	0.00	0.00
785	6	40	0	928	0.00	0.00	0.84	0	0	781	0.00	0.00
786	6	40	0	96	0.00	0.00	0.93	0	0	89	0.00	0.00
787	6	40	0	348	0.00	0.00	0.86	0	0	299	0.00	0.00
788	6	40	0	2046	0.00	0.00	0.90	0	0	1839	0.00	0.00
789	6	40	0	2434	0.00	0.00	0.83	0	0	2022	0.00	0.00
790	6	40	0	1361	0.00	0.00	0.86	0	0	1164	0.00	0.00
791	6	40	0	715	0.00	0.00	0.85	0	0	607	0.00	0.00
796	6	40	0	2858	0.00	0.00	0.97	0	0	2768	0.00	0.00
797	6	40	0	1628	0.00	0.00	0.98	0	0	1593	0.00	0.00
798	6	40	0	1304	0.00	0.00	0.99	0	0	1292	0.00	0.00
799	6	40	0	2027	0.00	0.00	0.97	0	0	1960	0.00	0.00
800	6	40	0	370	0.00	0.00	0.98	0	0	364	0.00	0.00
801	6	40	0	704	0.00	0.00	0.88	0	0	617	0.00	0.00
802	6	40	0	722	0.00	0.00	0.72	0	0	519	0.00	0.00
803	6	40	0	732	0.00	0.00	0.86	0	0	631	0.00	0.00
804	6	40	0	1284	0.00	0.00	0.87	0	0	1112	0.00	0.00
805	6	40	0	510	0.00	0.00	0.95	0	0	483	0.00	0.00
806	6	40	0	1232	0.00	0.00	0.87	0	0	1069	0.00	0.00
807	6	40	0	884	0.00	0.00	0.85	0	0	748	0.00	0.00
808	6	40	0	0	0.00	0.00	0.00	0	0	0	0.00	0.00
809	6	40	0	1514	0.00	0.00	0.65	0	0	985	0.00	0.00
810	6	40	0	2071	0.00	0.00	0.88	0	0	1818	0.00	0.00
811	6	40	0	33	0.00	0.00	1.00	0	0	33	0.00	0.00
812	6	40	0	349	0.00	0.00	0.99	0	0	345	0.00	0.00
813	6	40	0	1002	0.00	0.00	0.93	0	0	927	0.00	0.00
814	6	40	0	1417	0.00	0.00	0.90	0	0	1270	0.00	0.00
815	6	40	0	1554	0.00	0.00	0.88	0	0	1374	0.00	0.00
816	6	40	0	1411	0.00	0.00	0.93	0	0	1311	0.00	0.00
817	6	40	0	1838	0.00	0.00	0.54	0	0	984	0.00	0.00
818	6	40	0	527	0.00	0.00	0.98	0	0	518	0.00	0.00
819	6	40	0	740	0.00	0.00	0.95	0	0	702	0.00	0.00
820	6	40	0	1192	0.00	0.00	0.87	0	0	1041	0.00	0.00
821	6	40	0	110	0.00	0.00	0.94	0	0	103	0.00	0.00
822	6	40	0	28	0.00	0.00	0.93	0	0	26	0.00	0.00
823	6	40	0	180	0.00	0.00	0.96	0	0	173	0.00	0.00
824	6	40	0	222	0.00	0.00	0.95	0	0	210	0.00	0.00
825	6	40	0	231	0.00	0.00	0.97	0	0	223	0.00	0.00
826	6	40	0	93	0.00	0.00	0.91	0	0	85	0.00	0.00
827	6	40	0	717	0.00	0.00	0.83	0	0	592	0.00	0.00
828	6	40	0	207	0.00	0.00	0.83	0	0	171	0.00	0.00
829	6	40	0	1208	0.00	0.00	0.57	0	0	689	0.00	0.00
830	6	40	0	248	0.00	0.00	0.89	0	0	220	0.00	0.00
831	6	40	0	797	0.00	0.00	0.89	0	0	710	0.00	0.00
832	6	40	0	1041	0.00	0.00	0.88	0	0	917	0.00	0.00
833	6	40	0	377	0.00	0.00	0.96	0	0	362	0.00	0.00
834	6	40	0	1012	0.00	0.00	0.61	0	0	618	0.00	0.00

Section A Transportation Evacuation Zones (TEZ) Miami-Dade County

SWTEZ	RGN	CNTY	PHTSB_10	PSSB_10	PMSB_10	PTSB_10	VHSSB_10	VHMSB_10	VHTSB_10	VSSB_10	VMSB_10	VTSB_10	D_MB_10
770	6	40	2.84	0	0	2547	0.00	0.00	1.40	0	0	1256	0
771	6	40	3.10	0	0	1911	0.00	0.00	1.48	0	0	910	0
772	6	40	3.17	0	0	4147	0.00	0.00	1.50	0	0	1962	329
773	6	40	2.98	0	0	3332	0.00	0.00	1.44	0	0	1614	88
774	6	40	2.89	0	0	5335	0.00	0.00	1.41	0	0	2613	295
775	6	40	3.50	0	0	7	0.00	0.00	0.00	0	0	0	0
776	6	40	2.96	0	0	71	0.00	0.00	1.42	0	0	34	0
777	6	40	3.16	0	0	2901	0.00	0.00	1.54	0	0	1417	0
778	6	40	3.02	0	0	3484	0.00	0.00	1.50	0	0	1727	363
779	6	40	2.93	0	0	2243	0.00	0.00	1.47	0	0	1122	0
780	6	40	2.96	0	0	5162	0.00	0.00	1.47	0	0	2560	212
781	6	40	3.03	0	0	3187	0.00	0.00	1.48	0	0	1558	0
782	6	40	2.97	0	0	1621	0.00	0.00	1.47	0	0	800	0
783	6	40	3.08	0	0	1813	0.00	0.00	1.49	0	0	879	77
784	6	40	2.99	0	0	2745	0.00	0.00	1.47	0	0	1349	0
785	6	40	2.99	0	0	2334	0.00	0.00	1.47	0	0	1149	0
786	6	40	3.22	0	0	287	0.00	0.00	1.52	0	0	135	0
787	6	40	3.25	0	0	972	0.00	0.00	1.51	0	0	451	0
788	6	40	3.08	0	0	5665	0.00	0.00	1.46	0	0	2686	80
789	6	40	3.45	0	0	6975	0.00	0.00	1.57	0	0	3172	111
790	6	40	3.30	0	0	3844	0.00	0.00	1.54	0	0	1797	0
791	6	40	3.32	0	0	2014	0.00	0.00	1.55	0	0	941	52
796	6	40	3.07	0	0	8511	0.00	0.00	1.43	0	0	3966	0
797	6	40	3.80	0	0	6061	0.00	0.00	1.51	0	0	2401	0
798	6	40	3.14	0	0	4060	0.00	0.00	1.45	0	0	1876	0
799	6	40	3.11	0	0	6101	0.00	0.00	1.44	0	0	2831	0
800	6	40	2.90	0	0	1054	0.00	0.00	1.38	0	0	501	0
801	6	40	2.97	0	0	1830	0.00	0.00	1.44	0	0	887	0
802	6	40	3.14	0	0	1630	0.00	0.00	1.50	0	0	776	0
803	6	40	3.11	0	0	1964	0.00	0.00	1.48	0	0	937	0
804	6	40	3.12	0	0	3464	0.00	0.00	1.47	0	0	1634	0
805	6	40	3.26	0	0	1575	0.00	0.00	1.51	0	0	730	0
806	6	40	3.07	0	0	3286	0.00	0.00	1.50	0	0	1599	0
807	6	40	3.03	0	0	2263	0.00	0.00	1.48	0	0	1109	112
808	6	40	0.00	0	0	0	0.00	0.00	0.00	0	0	0	0
809	6	40	3.03	0	0	2980	0.00	0.00	1.48	0	0	1459	0
810	6	40	3.00	0	0	5452	0.00	0.00	1.47	0	0	2678	0
811	6	40	3.27	0	0	108	0.00	0.00	1.48	0	0	49	0
812	6	40	3.18	0	0	1098	0.00	0.00	1.49	0	0	514	0
813	6	40	2.99	0	0	2776	0.00	0.00	1.44	0	0	1332	0
814	6	40	3.10	0	0	3942	0.00	0.00	1.47	0	0	1863	0
815	6	40	2.97	0	0	4086	0.00	0.00	1.44	0	0	1980	0
816	6	40	3.04	0	0	3979	0.00	0.00	1.46	0	0	1914	0
817	6	40	2.99	0	0	2940	0.00	0.00	1.45	0	0	1424	0
818	6	40	3.02	0	0	1566	0.00	0.00	1.46	0	0	755	243
819	6	40	3.13	0	0	2200	0.00	0.00	1.45	0	0	1018	0
820	6	40	3.08	0	0	3206	0.00	0.00	1.44	0	0	1494	0
821	6	40	3.53	0	0	364	0.00	0.00	1.54	0	0	159	61
822	6	40	3.50	0	0	91	0.00	0.00	1.54	0	0	40	149
823	6	40	3.62	0	0	627	0.00	0.00	1.54	0	0	267	0
824	6	40	3.44	0	0	723	0.00	0.00	1.50	0	0	314	0
825	6	40	3.19	0	0	712	0.00	0.00	1.43	0	0	320	0
826	6	40	2.48	0	0	211	0.00	0.00	1.49	0	0	127	0
827	6	40	2.27	0	0	1343	0.00	0.00	1.41	0	0	833	0
828	6	40	2.37	0	0	406	0.00	0.00	1.44	0	0	246	0
829	6	40	2.30	0	0	1588	0.00	0.00	1.42	0	0	979	0
830	6	40	2.57	0	0	566	0.00	0.00	1.51	0	0	332	0
831	6	40	2.48	0	0	1762	0.00	0.00	1.48	0	0	1053	0
832	6	40	2.54	0	0	2327	0.00	0.00	1.50	0	0	1377	0
833	6	40	2.75	0	0	996	0.00	0.00	1.58	0	0	573	0
834	6	40	2.75	0	0	1702	0.00	0.00	1.58	0	0	978	0

Section A Transportation Evacuation Zones (TEZ) Miami-Dade County

SWTEZ	RGN	CNTY	PC_MO_10	O_MB_10	PH_MO_10	P_MB_10	VH_MB_10	V_MB_10	HM_U_10	HM_O_10	HM_OU_10	HM_PH_10
770	6	40	0.00	0	0.00	0	0.00	0	23	0.74	17	1.47
771	6	40	0.00	0	0.00	0	0.00	0	0	0.00	0	0.00
772	6	40	0.90	296	3.17	937	1.50	443	0	0.00	0	0.00
773	6	40	0.91	80	3.00	240	1.45	116	0	0.00	0	0.00
774	6	40	0.85	252	3.02	760	1.45	366	0	0.00	0	0.00
775	6	40	0.00	0	0.00	0	0.00	0	125	0.75	94	1.46
776	6	40	0.00	0	0.00	0	0.00	0	0	0.00	0	0.00
777	6	40	0.00	0	0.00	0	0.00	0	0	0.00	0	0.00
778	6	40	0.98	354	2.97	1052	1.48	524	0	0.00	0	0.00
779	6	40	0.00	0	0.00	0	0.00	0	0	0.00	0	0.00
780	6	40	0.99	210	2.89	606	1.45	305	9	0.78	7	1.43
781	6	40	0.00	0	0.00	0	0.00	0	340	0.75	255	1.46
782	6	40	0.00	0	0.00	0	0.00	0	16	0.75	12	1.50
783	6	40	0.90	69	3.07	212	1.51	104	0	0.00	0	0.00
784	6	40	0.00	0	0.00	0	0.00	0	0	0.00	0	0.00
785	6	40	0.00	0	0.00	0	0.00	0	0	0.00	0	0.00
786	6	40	0.00	0	0.00	0	0.00	0	0	0.00	0	0.00
787	6	40	0.00	0	0.00	0	0.00	0	0	0.00	0	0.00
788	6	40	0.91	73	2.90	212	1.42	104	0	0.00	0	0.00
789	6	40	0.97	108	3.10	335	1.48	160	49	0.76	37	1.46
790	6	40	0.00	0	0.00	0	0.00	0	9	0.78	7	1.43
791	6	40	0.94	49	3.57	175	1.63	80	0	0.00	0	0.00
796	6	40	0.00	0	0.00	0	0.00	0	26	0.77	20	1.45
797	6	40	0.00	0	0.00	0	0.00	0	220	0.75	166	1.46
798	6	40	0.00	0	0.00	0	0.00	0	112	0.75	84	1.46
799	6	40	0.00	0	0.00	0	0.00	0	1	1.00	1	1.00
800	6	40	0.00	0	0.00	0	0.00	0	0	0.00	0	0.00
801	6	40	0.00	0	0.00	0	0.00	0	8	0.75	6	1.50
802	6	40	0.00	0	0.00	0	0.00	0	0	0.00	0	0.00
803	6	40	0.00	0	0.00	0	0.00	0	0	0.00	0	0.00
804	6	40	0.00	0	0.00	0	0.00	0	15	0.73	11	1.45
805	6	40	0.00	0	0.00	0	0.00	0	0	0.00	0	0.00
806	6	40	0.00	0	0.00	0	0.00	0	15	0.73	11	1.45
807	6	40	0.85	95	3.02	287	1.48	141	0	0.00	0	0.00
808	6	40	0.00	0	0.00	0	0.00	0	0	0.00	0	0.00
809	6	40	0.00	0	0.00	0	0.00	0	0	0.00	0	0.00
810	6	40	0.00	0	0.00	0	0.00	0	0	0.00	0	0.00
811	6	40	0.00	0	0.00	0	0.00	0	0	0.00	0	0.00
812	6	40	0.00	0	0.00	0	0.00	0	0	0.00	0	0.00
813	6	40	0.00	0	0.00	0	0.00	0	0	0.00	0	0.00
814	6	40	0.00	0	0.00	0	0.00	0	0	0.00	0	0.00
815	6	40	0.00	0	0.00	0	0.00	0	0	0.00	0	0.00
816	6	40	0.00	0	0.00	0	0.00	0	0	0.00	0	0.00
817	6	40	0.00	0	0.00	0	0.00	0	12	0.75	9	1.44
818	6	40	0.89	216	3.01	650	1.45	314	0	0.00	0	0.00
819	6	40	0.00	0	0.00	0	0.00	0	81	0.75	61	1.46
820	6	40	0.00	0	0.00	0	0.00	0	109	0.75	82	1.46
821	6	40	0.93	57	3.53	201	1.54	88	0	0.00	0	0.00
822	6	40	0.93	138	3.48	480	1.53	211	0	0.00	0	0.00
823	6	40	0.00	0	0.00	0	0.00	0	0	0.00	0	0.00
824	6	40	0.00	0	0.00	0	0.00	0	0	0.00	0	0.00
825	6	40	0.00	0	0.00	0	0.00	0	0	0.00	0	0.00
826	6	40	0.00	0	0.00	0	0.00	0	0	0.00	0	0.00
827	6	40	0.00	0	0.00	0	0.00	0	123	0.75	92	1.46
828	6	40	0.00	0	0.00	0	0.00	0	0	0.00	0	0.00
829	6	40	0.00	0	0.00	0	0.00	0	0	0.00	0	0.00
830	6	40	0.00	0	0.00	0	0.00	0	0	0.00	0	0.00
831	6	40	0.00	0	0.00	0	0.00	0	0	0.00	0	0.00
832	6	40	0.00	0	0.00	0	0.00	0	0	0.00	0	0.00
833	6	40	0.00	0	0.00	0	0.00	0	0	0.00	0	0.00
834	6	40	0.00	0	0.00	0	0.00	0	0	0.00	0	0.00

Section A Transportation Evacuation Zones (TEZ) Miami-Dade County

SWTEZ	RGN	CNTY	HM_P_10	HM_VH_10	HM_V_10	DSSB_15	DMSB_15	DTSB_15	PCSSO_15	PCMSO_15	PCTSO_15	ODSSB_15
770	6	40	25	1.06	18	0	0	1131	0.00	0.00	0.83	0
771	6	40	0	0.00	0	0	0	698	0.00	0.00	0.89	0
772	6	40	0	0.00	0	0	0	1562	0.00	0.00	0.91	0
773	6	40	0	0.00	0	0	0	1179	0.00	0.00	0.95	0
774	6	40	0	0.00	0	0	0	2020	0.00	0.00	0.92	0
775	6	40	137	1.05	99	0	0	3	0.00	0.00	1.00	0
776	6	40	0	0.00	0	0	0	24	0.00	0.00	0.96	0
777	6	40	0	0.00	0	0	0	1002	0.00	0.00	0.93	0
778	6	40	0	0.00	0	0	0	1166	0.00	0.00	0.96	0
779	6	40	0	0.00	0	0	0	774	0.00	0.00	0.99	0
780	6	40	10	1.00	7	0	0	1968	0.00	0.00	0.90	0
781	6	40	372	1.05	268	0	0	1370	0.00	0.00	0.77	0
782	6	40	18	1.08	13	0	0	731	0.00	0.00	0.79	0
783	6	40	0	0.00	0	0	0	895	0.00	0.00	0.70	0
784	6	40	0	0.00	0	0	0	1080	0.00	0.00	0.90	0
785	6	40	0	0.00	0	0	0	971	0.00	0.00	0.84	0
786	6	40	0	0.00	0	0	0	103	0.00	0.00	0.93	0
787	6	40	0	0.00	0	0	0	361	0.00	0.00	0.86	0
788	6	40	0	0.00	0	0	0	2105	0.00	0.00	0.90	0
789	6	40	54	1.05	39	0	0	2369	0.00	0.00	0.83	0
790	6	40	10	1.00	7	0	0	1445	0.00	0.00	0.85	0
791	6	40	0	0.00	0	0	0	782	0.00	0.00	0.85	0
796	6	40	29	1.05	21	0	0	3008	0.00	0.00	0.97	0
797	6	40	242	1.05	174	0	0	1693	0.00	0.00	0.98	0
798	6	40	123	1.05	88	0	0	1401	0.00	0.00	0.99	0
799	6	40	1	1.00	1	0	0	2114	0.00	0.00	0.97	0
800	6	40	0	0.00	0	0	0	386	0.00	0.00	0.98	0
801	6	40	9	1.00	6	0	0	739	0.00	0.00	0.88	0
802	6	40	0	0.00	0	0	0	781	0.00	0.00	0.72	0
803	6	40	0	0.00	0	0	0	810	0.00	0.00	0.86	0
804	6	40	16	1.09	12	0	0	1291	0.00	0.00	0.87	0
805	6	40	0	0.00	0	0	0	517	0.00	0.00	0.95	0
806	6	40	16	1.09	12	0	0	1250	0.00	0.00	0.87	0
807	6	40	0	0.00	0	0	0	923	0.00	0.00	0.85	0
808	6	40	0	0.00	0	0	0	0	0.00	0.00	0.00	0
809	6	40	0	0.00	0	0	0	1609	0.00	0.00	0.65	0
810	6	40	0	0.00	0	0	0	2081	0.00	0.00	0.88	0
811	6	40	0	0.00	0	0	0	45	0.00	0.00	1.00	0
812	6	40	0	0.00	0	0	0	346	0.00	0.00	0.99	0
813	6	40	0	0.00	0	0	0	1028	0.00	0.00	0.93	0
814	6	40	0	0.00	0	0	0	1454	0.00	0.00	0.90	0
815	6	40	0	0.00	0	0	0	1660	0.00	0.00	0.88	0
816	6	40	0	0.00	0	0	0	1537	0.00	0.00	0.93	0
817	6	40	13	1.00	9	0	0	2006	0.00	0.00	0.54	0
818	6	40	0	0.00	0	0	0	555	0.00	0.00	0.98	0
819	6	40	89	1.05	64	0	0	793	0.00	0.00	0.95	0
820	6	40	120	1.05	86	0	0	1277	0.00	0.00	0.87	0
821	6	40	0	0.00	0	0	0	110	0.00	0.00	0.94	0
822	6	40	0	0.00	0	0	0	38	0.00	0.00	0.92	0
823	6	40	0	0.00	0	0	0	206	0.00	0.00	0.96	0
824	6	40	0	0.00	0	0	0	239	0.00	0.00	0.95	0
825	6	40	0	0.00	0	0	0	247	0.00	0.00	0.96	0
826	6	40	0	0.00	0	0	0	101	0.00	0.00	0.92	0
827	6	40	134	1.05	97	0	0	788	0.00	0.00	0.83	0
828	6	40	0	0.00	0	0	0	220	0.00	0.00	0.83	0
829	6	40	0	0.00	0	0	0	1520	0.00	0.00	0.57	0
830	6	40	0	0.00	0	0	0	283	0.00	0.00	0.89	0
831	6	40	0	0.00	0	0	0	1197	0.00	0.00	0.89	0
832	6	40	0	0.00	0	0	0	1186	0.00	0.00	0.88	0
833	6	40	0	0.00	0	0	0	411	0.00	0.00	0.96	0
834	6	40	0	0.00	0	0	0	1215	0.00	0.00	0.61	0



Section A Transportation Evacuation Zones (TEZ) Miami-Dade County

SWTEZ	RGN	CNTY	ODMSB_15	ODTSB_15	PHSSB_15	PHMSB_15	PHTSB_15	PSSB_15	PMSB_15	PTSB_15	VHSSB_15	VHMSB_15
770	6	40	0	940	0.00	0.00	2.79	0	0	2624	0.00	0.00
771	6	40	0	624	0.00	0.00	3.05	0	0	1905	0.00	0.00
772	6	40	0	1419	0.00	0.00	3.12	0	0	4423	0.00	0.00
773	6	40	0	1118	0.00	0.00	2.93	0	0	3276	0.00	0.00
774	6	40	0	1853	0.00	0.00	2.85	0	0	5277	0.00	0.00
775	6	40	0	3	0.00	0.00	4.33	0	0	13	0.00	0.00
776	6	40	0	23	0.00	0.00	2.91	0	0	67	0.00	0.00
777	6	40	0	933	0.00	0.00	3.14	0	0	2930	0.00	0.00
778	6	40	0	1117	0.00	0.00	3.01	0	0	3357	0.00	0.00
779	6	40	0	765	0.00	0.00	2.91	0	0	2229	0.00	0.00
780	6	40	0	1768	0.00	0.00	2.95	0	0	5208	0.00	0.00
781	6	40	0	1057	0.00	0.00	3.01	0	0	3184	0.00	0.00
782	6	40	0	575	0.00	0.00	2.96	0	0	1701	0.00	0.00
783	6	40	0	624	0.00	0.00	3.06	0	0	1911	0.00	0.00
784	6	40	0	971	0.00	0.00	2.97	0	0	2888	0.00	0.00
785	6	40	0	817	0.00	0.00	2.97	0	0	2426	0.00	0.00
786	6	40	0	96	0.00	0.00	3.19	0	0	306	0.00	0.00
787	6	40	0	310	0.00	0.00	3.20	0	0	993	0.00	0.00
788	6	40	0	1892	0.00	0.00	3.04	0	0	5749	0.00	0.00
789	6	40	0	1959	0.00	0.00	3.41	0	0	6685	0.00	0.00
790	6	40	0	1235	0.00	0.00	3.26	0	0	4025	0.00	0.00
791	6	40	0	663	0.00	0.00	3.27	0	0	2167	0.00	0.00
796	6	40	0	2913	0.00	0.00	3.01	0	0	8754	0.00	0.00
797	6	40	0	1657	0.00	0.00	3.61	0	0	5990	0.00	0.00
798	6	40	0	1388	0.00	0.00	3.07	0	0	4262	0.00	0.00
799	6	40	0	2044	0.00	0.00	3.04	0	0	6214	0.00	0.00
800	6	40	0	380	0.00	0.00	2.82	0	0	1073	0.00	0.00
801	6	40	0	647	0.00	0.00	2.92	0	0	1890	0.00	0.00
802	6	40	0	561	0.00	0.00	3.10	0	0	1740	0.00	0.00
803	6	40	0	698	0.00	0.00	3.07	0	0	2140	0.00	0.00
804	6	40	0	1118	0.00	0.00	3.07	0	0	3429	0.00	0.00
805	6	40	0	489	0.00	0.00	3.21	0	0	1571	0.00	0.00
806	6	40	0	1084	0.00	0.00	3.05	0	0	3311	0.00	0.00
807	6	40	0	781	0.00	0.00	3.01	0	0	2349	0.00	0.00
808	6	40	0	0	0.00	0.00	0.00	0	0	0	0.00	0.00
809	6	40	0	1047	0.00	0.00	3.01	0	0	3150	0.00	0.00
810	6	40	0	1827	0.00	0.00	2.98	0	0	5447	0.00	0.00
811	6	40	0	45	0.00	0.00	3.16	0	0	142	0.00	0.00
812	6	40	0	342	0.00	0.00	3.13	0	0	1071	0.00	0.00
813	6	40	0	951	0.00	0.00	2.95	0	0	2804	0.00	0.00
814	6	40	0	1303	0.00	0.00	3.06	0	0	3990	0.00	0.00
815	6	40	0	1468	0.00	0.00	2.93	0	0	4301	0.00	0.00
816	6	40	0	1428	0.00	0.00	2.99	0	0	4269	0.00	0.00
817	6	40	0	1074	0.00	0.00	2.94	0	0	3161	0.00	0.00
818	6	40	0	545	0.00	0.00	2.98	0	0	1623	0.00	0.00
819	6	40	0	752	0.00	0.00	3.06	0	0	2302	0.00	0.00
820	6	40	0	1115	0.00	0.00	3.01	0	0	3353	0.00	0.00
821	6	40	0	103	0.00	0.00	3.43	0	0	353	0.00	0.00
822	6	40	0	35	0.00	0.00	3.37	0	0	118	0.00	0.00
823	6	40	0	198	0.00	0.00	3.53	0	0	699	0.00	0.00
824	6	40	0	226	0.00	0.00	3.35	0	0	757	0.00	0.00
825	6	40	0	238	0.00	0.00	3.09	0	0	736	0.00	0.00
826	6	40	0	93	0.00	0.00	2.59	0	0	241	0.00	0.00
827	6	40	0	651	0.00	0.00	2.35	0	0	1527	0.00	0.00
828	6	40	0	182	0.00	0.00	2.47	0	0	449	0.00	0.00
829	6	40	0	867	0.00	0.00	2.38	0	0	2067	0.00	0.00
830	6	40	0	251	0.00	0.00	2.66	0	0	667	0.00	0.00
831	6	40	0	1067	0.00	0.00	2.57	0	0	2742	0.00	0.00
832	6	40	0	1045	0.00	0.00	2.62	0	0	2743	0.00	0.00
833	6	40	0	394	0.00	0.00	2.85	0	0	1121	0.00	0.00
834	6	40	0	742	0.00	0.00	2.85	0	0	2115	0.00	0.00

Section A Transportation Evacuation Zones (TEZ) Miami-Dade County

SWTEZ	RGN	CNTY	VHTSB_15	VSSB_15	VMSB_15	VTSB_15	D_MB_15	PC_MO_15	O_MB_15	PH_MO_15	P_MB_15	VH_MB_15
770	6	40	1.40	0	0	1314	0	0.00	0	0.00	0	0.00
771	6	40	1.48	0	0	922	0	0.00	0	0.00	0	0.00
772	6	40	1.50	0	0	2125	329	0.90	296	3.12	924	1.50
773	6	40	1.44	0	0	1611	88	0.91	80	2.96	237	1.45
774	6	40	1.42	0	0	2622	295	0.85	252	2.96	747	1.45
775	6	40	0.00	0	0	0	0	0.00	0	0.00	0	0.00
776	6	40	1.39	0	0	32	0	0.00	0	0.00	0	0.00
777	6	40	1.54	0	0	1438	0	0.00	0	0.00	0	0.00
778	6	40	1.50	0	0	1673	363	0.98	354	2.95	1046	1.48
779	6	40	1.47	0	0	1122	0	0.00	0	0.00	0	0.00
780	6	40	1.47	0	0	2599	212	0.99	210	2.87	603	1.45
781	6	40	1.48	0	0	1567	0	0.00	0	0.00	0	0.00
782	6	40	1.47	0	0	844	0	0.00	0	0.00	0	0.00
783	6	40	1.50	0	0	933	99	0.90	89	3.03	270	1.51
784	6	40	1.47	0	0	1427	0	0.00	0	0.00	0	0.00
785	6	40	1.47	0	0	1202	0	0.00	0	0.00	0	0.00
786	6	40	1.51	0	0	145	0	0.00	0	0.00	0	0.00
787	6	40	1.51	0	0	467	0	0.00	0	0.00	0	0.00
788	6	40	1.46	0	0	2764	80	0.91	73	2.86	209	1.42
789	6	40	1.57	0	0	3079	111	0.97	108	3.06	330	1.48
790	6	40	1.54	0	0	1908	0	0.00	0	0.00	0	0.00
791	6	40	1.55	0	0	1027	52	0.94	49	3.51	172	1.63
796	6	40	1.43	0	0	4174	0	0.00	0	0.00	0	0.00
797	6	40	1.51	0	0	2498	0	0.00	0	0.00	0	0.00
798	6	40	1.45	0	0	2016	0	0.00	0	0.00	0	0.00
799	6	40	1.44	0	0	2952	0	0.00	0	0.00	0	0.00
800	6	40	1.38	0	0	523	0	0.00	0	0.00	0	0.00
801	6	40	1.44	0	0	930	0	0.00	0	0.00	0	0.00
802	6	40	1.50	0	0	839	0	0.00	0	0.00	0	0.00
803	6	40	1.49	0	0	1037	0	0.00	0	0.00	0	0.00
804	6	40	1.47	0	0	1643	0	0.00	0	0.00	0	0.00
805	6	40	1.51	0	0	738	0	0.00	0	0.00	0	0.00
806	6	40	1.50	0	0	1621	0	0.00	0	0.00	0	0.00
807	6	40	1.48	0	0	1158	112	0.85	95	3.01	286	1.48
808	6	40	0.00	0	0	0	0	0.00	0	0.00	0	0.00
809	6	40	1.48	0	0	1551	0	0.00	0	0.00	0	0.00
810	6	40	1.47	0	0	2692	0	0.00	0	0.00	0	0.00
811	6	40	1.49	0	0	67	0	0.00	0	0.00	0	0.00
812	6	40	1.49	0	0	510	0	0.00	0	0.00	0	0.00
813	6	40	1.44	0	0	1367	0	0.00	0	0.00	0	0.00
814	6	40	1.47	0	0	1912	0	0.00	0	0.00	0	0.00
815	6	40	1.44	0	0	2115	0	0.00	0	0.00	0	0.00
816	6	40	1.46	0	0	2085	0	0.00	0	0.00	0	0.00
817	6	40	1.45	0	0	1554	0	0.00	0	0.00	0	0.00
818	6	40	1.46	0	0	794	243	0.89	216	2.96	639	1.45
819	6	40	1.45	0	0	1090	0	0.00	0	0.00	0	0.00
820	6	40	1.43	0	0	1600	0	0.00	0	0.00	0	0.00
821	6	40	1.54	0	0	159	61	0.93	57	3.44	196	1.54
822	6	40	1.51	0	0	53	149	0.93	138	3.38	467	1.53
823	6	40	1.55	0	0	306	0	0.00	0	0.00	0	0.00
824	6	40	1.50	0	0	338	0	0.00	0	0.00	0	0.00
825	6	40	1.43	0	0	341	0	0.00	0	0.00	0	0.00
826	6	40	1.49	0	0	139	0	0.00	0	0.00	0	0.00
827	6	40	1.41	0	0	916	0	0.00	0	0.00	0	0.00
828	6	40	1.44	0	0	262	0	0.00	0	0.00	0	0.00
829	6	40	1.42	0	0	1232	0	0.00	0	0.00	0	0.00
830	6	40	1.51	0	0	379	0	0.00	0	0.00	0	0.00
831	6	40	1.48	0	0	1582	0	0.00	0	0.00	0	0.00
832	6	40	1.50	0	0	1569	0	0.00	0	0.00	0	0.00
833	6	40	1.58	0	0	624	0	0.00	0	0.00	0	0.00
834	6	40	1.58	0	0	1174	0	0.00	0	0.00	0	0.00

Section A Transportation Evacuation Zones (TEZ) Miami-Dade County

SWTEZ	RGN	CNTY	V_MB_15	HM_U_15	HM_O_15	HM_OU_15	HM_PH_15	HM_P_15	HM_VH_15	HM_V_15	D_UNIV	SPEC_GEN
770	6	40	0	23	0.74	17	1.47	25	1.06	18	0	0
771	6	40	0	0	0.00	0	0.00	0	0.00	0	0	0
772	6	40	443	0	0.00	0	0.00	0	0.00	0	0	0
773	6	40	116	0	0.00	0	0.00	0	0.00	0	0	0
774	6	40	366	0	0.00	0	0.00	0	0.00	0	0	0
775	6	40	0	125	0.75	94	1.46	137	1.05	99	0	0
776	6	40	0	0	0.00	0	0.00	0	0.00	0	0	0
777	6	40	0	0	0.00	0	0.00	0	0.00	0	0	0
778	6	40	524	0	0.00	0	0.00	0	0.00	0	0	0
779	6	40	0	0	0.00	0	0.00	0	0.00	0	0	0
780	6	40	305	9	0.78	7	1.43	10	1.00	7	0	0
781	6	40	0	340	0.75	255	1.46	372	1.05	268	0	0
782	6	40	0	16	0.75	12	1.50	18	1.08	13	0	0
783	6	40	134	0	0.00	0	0.00	0	0.00	0	0	0
784	6	40	0	0	0.00	0	0.00	0	0.00	0	0	0
785	6	40	0	0	0.00	0	0.00	0	0.00	0	0	0
786	6	40	0	0	0.00	0	0.00	0	0.00	0	0	0
787	6	40	0	0	0.00	0	0.00	0	0.00	0	0	0
788	6	40	104	0	0.00	0	0.00	0	0.00	0	0	0
789	6	40	160	49	0.76	37	1.46	54	1.05	39	0	0
790	6	40	0	9	0.78	7	1.43	10	1.00	7	0	0
791	6	40	80	0	0.00	0	0.00	0	0.00	0	0	0
796	6	40	0	26	0.77	20	1.45	29	1.05	21	0	0
797	6	40	0	220	0.75	166	1.46	242	1.05	174	0	0
798	6	40	0	112	0.75	84	1.46	123	1.05	88	0	0
799	6	40	0	1	1.00	1	1.00	1	1.00	1	0	0
800	6	40	0	0	0.00	0	0.00	0	0.00	0	0	0
801	6	40	0	8	0.75	6	1.50	9	1.00	6	0	0
802	6	40	0	0	0.00	0	0.00	0	0.00	0	0	0
803	6	40	0	0	0.00	0	0.00	0	0.00	0	0	0
804	6	40	0	15	0.73	11	1.45	16	1.09	12	0	0
805	6	40	0	0	0.00	0	0.00	0	0.00	0	0	0
806	6	40	0	15	0.73	11	1.45	16	1.09	12	0	0
807	6	40	141	0	0.00	0	0.00	0	0.00	0	0	0
808	6	40	0	0	0.00	0	0.00	0	0.00	0	0	0
809	6	40	0	0	0.00	0	0.00	0	0.00	0	0	0
810	6	40	0	0	0.00	0	0.00	0	0.00	0	0	0
811	6	40	0	0	0.00	0	0.00	0	0.00	0	0	0
812	6	40	0	0	0.00	0	0.00	0	0.00	0	0	0
813	6	40	0	0	0.00	0	0.00	0	0.00	0	0	0
814	6	40	0	0	0.00	0	0.00	0	0.00	0	0	0
815	6	40	0	0	0.00	0	0.00	0	0.00	0	0	0
816	6	40	0	0	0.00	0	0.00	0	0.00	0	0	0
817	6	40	0	12	0.75	9	1.44	13	1.00	9	0	0
818	6	40	314	0	0.00	0	0.00	0	0.00	0	0	0
819	6	40	0	81	0.75	61	1.46	89	1.05	64	0	0
820	6	40	0	109	0.75	82	1.46	120	1.05	86	0	0
821	6	40	88	0	0.00	0	0.00	0	0.00	0	0	0
822	6	40	211	0	0.00	0	0.00	0	0.00	0	0	0
823	6	40	0	0	0.00	0	0.00	0	0.00	0	0	0
824	6	40	0	0	0.00	0	0.00	0	0.00	0	0	0
825	6	40	0	0	0.00	0	0.00	0	0.00	0	0	0
826	6	40	0	0	0.00	0	0.00	0	0.00	0	0	0
827	6	40	0	123	0.75	92	1.46	134	1.05	97	0	0
828	6	40	0	0	0.00	0	0.00	0	0.00	0	0	0
829	6	40	0	0	0.00	0	0.00	0	0.00	0	0	0
830	6	40	0	0	0.00	0	0.00	0	0.00	0	0	0
831	6	40	0	0	0.00	0	0.00	0	0.00	0	0	0
832	6	40	0	0	0.00	0	0.00	0	0.00	0	0	0
833	6	40	0	0	0.00	0	0.00	0	0.00	0	0	0
834	6	40	0	0	0.00	0	0.00	0	0.00	0	0	0

Section A Transportation Evacuation Zones (TEZ) Miami-Dade County

SWTEZ	RGN	CNTY	ZIND	EAZ_1	EAZ_2	EAZ_3	EAZ_4	EAZ_5	EAZ_6	EAZ_7	EAZ_8	EAZ_9	EAZ_10	EAZ_11	AREA
770	6	40	764	292	819	606	806	634	135	751	606	135	571	539	1327935.300420
771	6	40	764	292	819	606	806	634	135	751	606	135	571	539	675615.651245
772	6	40	764	292	819	606	806	634	135	751	606	135	571	539	2017774.661950
773	6	40	764	292	819	606	806	634	135	751	606	135	571	539	1333284.473440
774	6	40	764	292	819	606	806	634	135	751	606	135	571	539	2656640.673510
775	6	40	763	292	819	605	806	634	136	750	606	136	571	539	232534.697219
776	6	40	763	292	819	605	806	634	136	750	606	136	571	539	114159.760890
777	6	40	762	292	819	604	806	634	83	749	606	83	571	539	878558.044655
778	6	40	762	292	819	604	806	634	83	749	606	83	571	539	1783367.925940
779	6	40	762	292	819	604	806	634	83	749	606	83	571	539	1290204.492180
780	6	40	762	292	819	604	806	634	83	749	606	83	571	539	2067624.285120
781	6	40	761	292	819	603	806	634	84	748	606	84	571	539	645496.277562
782	6	40	761	292	819	603	806	634	84	748	606	84	571	539	668556.561513
783	6	40	761	292	819	603	806	634	84	748	606	84	571	539	655993.449226
784	6	40	761	292	819	603	806	634	84	748	606	84	571	539	974252.931876
785	6	40	761	292	819	603	806	634	84	748	606	84	571	539	631631.188900
786	6	40	760	292	819	602	806	634	126	747	606	126	571	539	190736.740967
787	6	40	760	292	819	602	806	634	126	747	606	126	571	539	218322.750062
788	6	40	759	292	819	601	806	634	127	746	606	127	571	539	1990880.422020
789	6	40	759	292	819	601	806	634	127	746	606	127	571	539	1356694.473810
790	6	40	759	292	819	601	806	634	127	746	606	127	571	539	1332060.471630
791	6	40	759	292	819	601	806	634	127	746	606	127	571	539	1344240.506930
796	6	40	759	292	819	601	806	634	128	746	606	128	571	539	1289023.040470
797	6	40	758	292	819	600	806	634	129	745	606	129	571	539	2237904.443740
798	6	40	759	292	819	601	806	634	128	746	606	128	571	539	492907.681978
799	6	40	759	292	819	601	806	634	128	746	606	128	571	539	1140595.966950
800	6	40	759	292	819	601	806	634	128	746	606	128	571	539	1323147.771850
801	6	40	759	292	819	601	806	634	128	746	606	128	571	539	656455.915677
802	6	40	759	292	819	601	806	634	127	746	606	127	571	539	653373.889381
803	6	40	759	292	819	601	806	634	127	746	606	127	571	539	657082.358648
804	6	40	759	292	819	601	806	634	127	746	606	127	571	539	675503.241735
805	6	40	760	292	819	602	806	634	126	747	606	126	571	539	169844.428466
806	6	40	761	292	819	603	806	634	85	748	606	85	571	539	811268.753920
807	6	40	761	292	819	603	806	634	85	748	606	85	571	539	711582.527654
808	6	40	761	292	819	603	806	634	85	748	606	85	571	539	188793.753357
809	6	40	761	292	819	603	806	634	85	748	606	85	571	539	992124.633574
810	6	40	761	292	819	603	806	634	85	748	606	85	571	539	1568615.515680
811	6	40	760	292	819	602	806	634	126	747	606	126	571	539	67034.204965
812	6	40	759	292	819	601	806	634	127	746	606	127	571	539	333291.156100
813	6	40	759	292	819	601	806	634	127	746	606	127	571	539	929562.859042
814	6	40	759	292	819	601	806	634	127	746	606	127	571	539	1119006.343170
815	6	40	759	292	819	601	806	634	127	746	606	127	571	539	1097007.951280
816	6	40	759	292	819	601	806	634	127	746	606	127	571	539	1075769.737150
817	6	40	759	292	819	601	806	634	128	746	606	128	571	539	1037345.744100
818	6	40	759	292	819	601	806	634	128	746	606	128	571	539	1406603.091200
819	6	40	759	292	819	601	806	634	128	746	606	128	571	539	1000816.146160
820	6	40	759	292	819	601	806	634	128	746	606	128	571	539	1098710.073790
821	6	40	750	292	819	592	806	634	123	737	606	123	571	539	279798.955420
822	6	40	750	292	819	592	806	634	123	737	606	123	571	539	303675.110810
823	6	40	749	292	819	591	806	634	124	736	606	124	571	539	269444.496282
824	6	40	749	292	819	591	806	634	124	736	606	124	571	539	250122.823594
825	6	40	749	292	819	591	806	634	125	736	606	125	571	539	248592.838827
826	6	40	748	292	819	590	806	634	86	735	606	86	571	539	185711.497323
827	6	40	748	292	819	590	806	634	87	735	606	87	571	539	587631.366064
828	6	40	748	292	819	590	806	634	87	735	606	87	571	539	440341.732274
829	6	40	748	292	819	590	806	634	86	735	606	86	571	539	389451.040398
830	6	40	748	292	819	590	806	634	86	735	606	86	571	539	446809.576099
831	6	40	748	292	819	590	806	634	86	735	606	86	571	539	647601.018064
832	6	40	748	292	819	590	806	634	86	735	606	86	571	539	534394.587879
833	6	40	748	292	819	590	806	634	86	735	606	86	571	539	418999.088890
834	6	40	748	292	819	590	806	634	86	735	606	86	571	539	486953.465258

## Section A Transportation Evacuation Zones (TEZ) Miami-Dade County

SWTEZ	RGN	CNTY	Shape_Leng	Shape_Area
770	6	40	4885.954335	1327935.300420
771	6	40	3287.896933	675615.651245
772	6	40	6548.252396	2017774.661950
773	6	40	4887.512597	1333284.473440
774	6	40	6525.200858	2656640.673510
775	6	40	3583.630688	232534.697219
776	6	40	1909.129522	114159.760890
777	6	40	3777.777062	878558.044655
778	6	40	5477.588199	1783367.925940
779	6	40	4868.415939	1290204.492180
780	6	40	5980.100457	2067624.285120
781	6	40	4105.822790	645496.277562
782	6	40	3277.903282	668556.561513
783	6	40	3279.314839	655993.449226
784	6	40	3957.063086	974252.931876
785	6	40	3307.264221	631631.188900
786	6	40	2077.736628	190736.740967
787	6	40	2174.765329	218322.750062
788	6	40	6527.471479	1990880.422020
789	6	40	4935.867602	1356694.473810
790	6	40	4912.569585	1332060.471630
791	6	40	4924.511753	1344240.506930
796	6	40	4564.218843	1289023.040470
797	6	40	8806.950324	2237904.443740
798	6	40	3197.146746	492907.681978
799	6	40	4452.120578	1140595.966950
800	6	40	4882.345248	1323147.771850
801	6	40	3241.998651	656455.915677
802	6	40	3232.837990	653373.889381
803	6	40	3241.779273	657082.358648
804	6	40	3286.471787	675503.241735
805	6	40	2061.100174	169844.428466
806	6	40	3655.402461	811268.753920
807	6	40	3382.570839	711582.527654
808	6	40	3401.950287	188793.753357
809	6	40	4400.960731	992124.633574
810	6	40	5051.340341	1568615.515680
811	6	40	1146.799906	67034.204965
812	6	40	2443.786654	333291.156100
813	6	40	3874.472486	929562.859042
814	6	40	4351.184793	1119006.343170
815	6	40	4322.009055	1097007.951280
816	6	40	4255.984246	1075769.737150
817	6	40	4197.508649	1037345.744100
818	6	40	4921.837315	1406603.091200
819	6	40	4782.028431	1000816.146160
820	6	40	5021.103617	1098710.073790
821	6	40	2611.078667	279798.955420
822	6	40	2356.661555	303675.110810
823	6	40	2309.495265	269444.496282
824	6	40	2252.758262	250122.823594
825	6	40	2253.643751	248592.838827
826	6	40	2606.332489	185711.497323
827	6	40	4261.128897	587631.366064
828	6	40	2741.419751	440341.732274
829	6	40	2615.402684	389451.040398
830	6	40	2792.134075	446809.576099
831	6	40	3417.370377	647601.018064
832	6	40	2914.113302	534394.587879
833	6	40	3032.786001	418999.088890
834	6	40	2998.903209	486953.465258

Section A Transportation Evacuation Zones (TEZ) Miami-Dade County

SWTEZ	RGN	CNTY	STORM	PCAT1	PCAT2	PCAT3	PCAT4	PCAT5	PCAT6	DSSB_06	DMSB_06	DTSB_06	PCSSO_06	PCMSO_06	PCTSO_06
835	6	40	0	0	0	0	0	0	100	0	0	73	0.00	0.00	0.96
836	6	40	0	0	0	0	0	0	100	0	0	48	0.00	0.00	0.92
837	6	40	0	0	0	0	0	0	100	0	0	77	0.00	0.00	0.88
838	6	40	0	0	0	0	0	0	100	0	0	1397	0.00	0.00	0.89
839	6	40	0	0	0	0	0	0	100	0	0	635	0.00	0.00	0.92
840	6	40	0	0	0	0	0	0	100	0	0	307	0.00	0.00	0.91
841	6	40	0	0	0	0	0	49	51	0	0	611	0.00	0.00	0.77
842	6	40	0	0	0	0	0	81	19	0	0	311	0.00	0.00	0.93
843	6	40	0	0	0	0	0	69	31	0	0	214	0.00	0.00	0.94
844	6	40	0	0	0	0	0	49	51	0	0	1422	0.00	0.00	0.96
845	6	40	0	0	0	0	0	32	68	0	0	561	0.00	0.00	0.91
846	6	40	0	0	0	0	0	8	92	0	0	1039	0.00	0.00	0.88
847	6	40	0	0	0	0	0	49	51	0	0	2196	0.00	0.00	0.93
848	6	40	0	0	0	0	0	92	8	0	0	1770	0.00	0.00	0.95
849	6	40	0	0	0	0	0	92	8	0	0	671	0.00	0.00	0.95
850	6	40	0	0	0	0	0	93	7	0	0	2070	0.00	0.00	0.94
851	6	40	0	0	0	0	0	99	1	0	0	875	0.00	0.00	0.95
852	6	40	0	0	0	0	0	96	4	0	0	153	0.00	0.00	0.92
853	6	40	0	0	0	0	0	13	87	0	0	213	0.00	0.00	0.87
854	6	40	0	0	0	0	0	0	100	0	0	906	0.00	0.00	0.87
855	6	40	0	0	0	0	0	1	99	0	0	0	0.00	0.00	0.00
856	6	40	0	0	0	0	0	63	37	0	0	1014	0.00	0.00	0.69
857	6	40	0	0	0	0	0	53	47	0	0	191	0.00	0.00	0.69
858	6	40	0	0	0	0	0	28	72	0	0	0	0.00	0.00	0.00
859	6	40	0	0	0	0	0	0	100	0	0	0	0.00	0.00	0.00
860	6	40	0	0	0	0	0	14	86	0	0	869	0.00	0.00	0.87
861	6	40	0	0	0	0	0	54	46	0	0	0	0.00	0.00	0.00
862	6	40	0	0	0	0	0	100	0	0	0	157	0.00	0.00	0.90
863	6	40	0	0	0	0	0	100	0	0	0	0	0.00	0.00	0.00
864	6	40	0	0	0	0	0	100	0	0	0	0	0.00	0.00	0.00
865	6	40	0	0	0	0	0	100	0	0	0	0	0.00	0.00	0.00
866	6	40	0	0	0	0	0	100	0	0	0	0	0.00	0.00	0.00
867	6	40	0	0	0	0	0	90	10	0	0	896	0.00	0.00	0.89
868	6	40	0	0	0	0	0	100	0	0	0	0	0.00	0.00	0.00
869	6	40	0	0	0	0	0	100	0	0	0	0	0.00	0.00	0.00
870	6	40	0	0	0	0	0	100	0	0	0	0	0.00	0.00	0.00
871	6	40	0	0	0	0	0	100	0	0	0	0	0.00	0.00	0.00
872	6	40	0	0	0	0	0	100	0	0	0	0	0.00	0.00	0.00
873	6	40	0	0	0	0	0	100	0	0	0	0	0.00	0.00	0.00
874	6	40	0	0	0	0	0	100	0	0	0	0	0.00	0.00	0.00
875	6	40	0	0	0	0	0	100	0	0	0	0	0.00	0.00	0.00
876	6	40	0	0	0	0	0	100	0	0	0	85	0.00	0.00	0.89
877	6	40	0	0	0	0	0	100	0	0	0	6	0.00	0.00	1.00
878	6	40	0	0	0	0	0	100	0	0	0	0	0.00	0.00	0.00
879	6	40	0	0	0	0	0	100	0	0	0	0	0.00	0.00	0.00
880	6	40	0	0	0	0	0	100	0	0	0	0	0.00	0.00	0.00
881	6	40	0	0	0	0	0	100	0	0	0	0	0.00	0.00	0.00
882	6	40	0	0	0	0	0	100	0	0	0	0	0.00	0.00	0.00
883	6	40	0	0	0	0	0	83	17	0	0	1	0.00	0.00	1.00
936	6	40	0	0	0	0	0	77	23	0	0	1104	0.00	0.00	0.96
937	6	40	0	0	0	0	0	100	0	0	0	455	0.00	0.00	0.96
938	6	40	0	0	0	0	0	2	98	0	0	1170	0.00	0.00	0.99
939	6	40	0	0	0	0	0	0	100	0	0	3111	0.00	0.00	0.92
940	6	40	0	0	0	0	0	0	100	0	0	2780	0.00	0.00	0.97
941	6	40	0	0	0	0	0	0	100	0	0	605	0.00	0.00	0.96
942	6	40	0	0	0	0	0	0	100	0	0	5206	0.00	0.00	0.94
943	6	40	0	0	0	0	0	0	100	0	0	10554	0.00	0.00	0.94
888	6	40	0	0	0	0	0	89	11	0	0	424	0.00	0.00	0.92
889	6	40	0	0	0	0	0	70	30	0	0	78	0.00	0.00	0.73
890	6	40	0	0	0	0	0	13	87	0	0	1534	0.00	0.00	0.73
891	6	40	0	0	0	0	0	90	10	0	0	824	0.00	0.00	0.73

Section A Transportation Evacuation Zones (TEZ) Miami-Dade County

SWTEZ	RGN	CNTY	ODSSB_06	ODMSB_06	ODTSB_06	PHSSB_06	PHMSB_06	PHTSB_06	PSSB_06	PMSB_06	PTSB_06	VHSSB_06
835	6	40	0	0	70	0.00	0.00	1.87	0	0	131	0.00
836	6	40	0	0	44	0.00	0.00	3.52	0	0	155	0.00
837	6	40	0	0	68	0.00	0.00	3.49	0	0	237	0.00
838	6	40	0	0	1239	0.00	0.00	3.50	0	0	4342	0.00
839	6	40	0	0	584	0.00	0.00	3.51	0	0	2048	0.00
840	6	40	0	0	278	0.00	0.00	3.07	0	0	853	0.00
841	6	40	0	0	472	0.00	0.00	3.37	0	0	1591	0.00
842	6	40	0	0	290	0.00	0.00	3.10	0	0	900	0.00
843	6	40	0	0	201	0.00	0.00	3.21	0	0	646	0.00
844	6	40	0	0	1368	0.00	0.00	3.24	0	0	4435	0.00
845	6	40	0	0	512	0.00	0.00	3.45	0	0	1767	0.00
846	6	40	0	0	918	0.00	0.00	3.50	0	0	3213	0.00
847	6	40	0	0	2050	0.00	0.00	3.29	0	0	6743	0.00
848	6	40	0	0	1687	0.00	0.00	3.33	0	0	5620	0.00
849	6	40	0	0	637	0.00	0.00	3.44	0	0	2189	0.00
850	6	40	0	0	1945	0.00	0.00	3.54	0	0	6876	0.00
851	6	40	0	0	830	0.00	0.00	3.37	0	0	2795	0.00
852	6	40	0	0	141	0.00	0.00	3.30	0	0	466	0.00
853	6	40	0	0	186	0.00	0.00	2.02	0	0	375	0.00
854	6	40	0	0	790	0.00	0.00	2.36	0	0	1866	0.00
855	6	40	0	0	0	0.00	0.00	0.00	0	0	0	0.00
856	6	40	0	0	701	0.00	0.00	2.48	0	0	1736	0.00
857	6	40	0	0	132	0.00	0.00	2.20	0	0	291	0.00
858	6	40	0	0	0	0.00	0.00	0.00	0	0	0	0.00
859	6	40	0	0	0	0.00	0.00	0.00	0	0	0	0.00
860	6	40	0	0	758	0.00	0.00	2.32	0	0	1762	0.00
861	6	40	0	0	0	0.00	0.00	0.00	0	0	1	0.00
862	6	40	0	0	141	0.00	0.00	1.84	0	0	259	0.00
863	6	40	0	0	0	0.00	0.00	0.00	0	0	0	0.00
864	6	40	0	0	0	0.00	0.00	0.00	0	0	0	0.00
865	6	40	0	0	0	0.00	0.00	0.00	0	0	0	0.00
866	6	40	0	0	0	0.00	0.00	0.00	0	0	0	0.00
867	6	40	0	0	800	0.00	0.00	1.84	0	0	1475	0.00
868	6	40	0	0	0	0.00	0.00	0.00	0	0	0	0.00
869	6	40	0	0	0	0.00	0.00	0.00	0	0	0	0.00
870	6	40	0	0	0	0.00	0.00	0.00	0	0	0	0.00
871	6	40	0	0	0	0.00	0.00	0.00	0	0	0	0.00
872	6	40	0	0	0	0.00	0.00	0.00	0	0	0	0.00
873	6	40	0	0	0	0.00	0.00	0.00	0	0	0	0.00
874	6	40	0	0	0	0.00	0.00	0.00	0	0	0	0.00
875	6	40	0	0	0	0.00	0.00	0.00	0	0	0	0.00
876	6	40	0	0	76	0.00	0.00	1.88	0	0	143	0.00
877	6	40	0	0	6	0.00	0.00	3.17	0	0	19	0.00
878	6	40	0	0	0	0.00	0.00	0.00	0	0	0	0.00
879	6	40	0	0	0	0.00	0.00	0.00	0	0	0	0.00
880	6	40	0	0	0	0.00	0.00	0.00	0	0	0	0.00
881	6	40	0	0	0	0.00	0.00	0.00	0	0	0	0.00
882	6	40	0	0	0	0.00	0.00	0.00	0	0	0	0.00
883	6	40	0	0	1	0.00	0.00	2.00	0	0	2	0.00
936	6	40	0	0	1061	0.00	0.00	2.80	0	0	2966	0.00
937	6	40	0	0	439	0.00	0.00	2.92	0	0	1280	0.00
938	6	40	0	0	1153	0.00	0.00	3.11	0	0	3583	0.00
939	6	40	0	0	2870	0.00	0.00	2.77	0	0	7962	0.00
940	6	40	0	0	2692	0.00	0.00	2.80	0	0	7546	0.00
941	6	40	0	0	583	0.00	0.00	2.98	0	0	1739	0.00
942	6	40	0	0	4913	0.00	0.00	3.29	0	0	16143	0.00
943	6	40	0	0	9938	0.00	0.00	2.92	0	0	29042	0.00
888	6	40	0	0	390	0.00	0.00	1.90	0	0	741	0.00
889	6	40	0	0	57	0.00	0.00	2.16	0	0	123	0.00
890	6	40	0	0	1122	0.00	0.00	2.22	0	0	2495	0.00
891	6	40	0	0	602	0.00	0.00	2.19	0	0	1320	0.00

Section A Transportation Evacuation Zones (TEZ) Miami-Dade County

SWTEZ	RGN	CNTY	VHMSB_06	VHTSB_06	VSSB_06	VMSB_06	VTSB_06	D_MB_06	PC_MO_06	O_MB_06	PH_MO_06	P_MB_06
835	6	40	0.00	1.29	0	0	90	0	0.00	0	0.00	0
836	6	40	0.00	1.48	0	0	65	0	0.00	0	0.00	0
837	6	40	0.00	1.47	0	0	100	0	0.00	0	0.00	0
838	6	40	0.00	1.49	0	0	1850	0	0.00	0	0.00	0
839	6	40	0.00	1.46	0	0	855	0	0.00	0	0.00	0
840	6	40	0.00	1.36	0	0	379	0	0.00	0	0.00	0
841	6	40	0.00	1.46	0	0	687	0	0.00	0	0.00	0
842	6	40	0.00	1.39	0	0	403	0	0.00	0	0.00	0
843	6	40	0.00	1.42	0	0	286	0	0.00	0	0.00	0
844	6	40	0.00	1.42	0	0	1949	0	0.00	0	0.00	0
845	6	40	0.00	1.47	0	0	755	0	0.00	0	0.00	0
846	6	40	0.00	1.49	0	0	1370	0	0.00	0	0.00	0
847	6	40	0.00	1.44	0	0	2946	0	0.00	0	0.00	0
848	6	40	0.00	1.45	0	0	2443	0	0.00	0	0.00	0
849	6	40	0.00	1.47	0	0	938	0	0.00	0	0.00	0
850	6	40	0.00	1.50	0	0	2916	0	0.00	0	0.00	0
851	6	40	0.00	1.47	0	0	1221	193	0.95	183	3.37	616
852	6	40	0.00	1.45	0	0	205	0	0.00	0	0.00	0
853	6	40	0.00	1.33	0	0	248	0	0.00	0	0.00	0
854	6	40	0.00	1.46	0	0	1156	0	0.00	0	0.00	0
855	6	40	0.00	0.00	0	0	0	0	0.00	0	0.00	0
856	6	40	0.00	1.51	0	0	1057	0	0.00	0	0.00	0
857	6	40	0.00	1.42	0	0	187	0	0.00	0	0.00	0
858	6	40	0.00	0.00	0	0	0	0	0.00	0	0.00	0
859	6	40	0.00	0.00	0	0	0	0	0.00	0	0.00	0
860	6	40	0.00	1.45	0	0	1099	0	0.00	0	0.00	0
861	6	40	0.00	0.00	0	0	0	0	0.00	0	0.00	0
862	6	40	0.00	1.27	0	0	179	0	0.00	0	0.00	0
863	6	40	0.00	0.00	0	0	0	0	0.00	0	0.00	0
864	6	40	0.00	0.00	0	0	0	0	0.00	0	0.00	0
865	6	40	0.00	0.00	0	0	0	0	0.00	0	0.00	0
866	6	40	0.00	0.00	0	0	0	0	0.00	0	0.00	0
867	6	40	0.00	1.27	0	0	1017	0	0.00	0	0.00	0
868	6	40	0.00	0.00	0	0	0	0	0.00	0	0.00	0
869	6	40	0.00	0.00	0	0	0	0	0.00	0	0.00	0
870	6	40	0.00	0.00	0	0	0	0	0.00	0	0.00	0
871	6	40	0.00	0.00	0	0	0	0	0.00	0	0.00	0
872	6	40	0.00	0.00	0	0	0	0	0.00	0	0.00	0
873	6	40	0.00	0.00	0	0	0	0	0.00	0	0.00	0
874	6	40	0.00	0.00	0	0	0	0	0.00	0	0.00	0
875	6	40	0.00	0.00	0	0	0	0	0.00	0	0.00	0
876	6	40	0.00	1.28	0	0	97	0	0.00	0	0.00	0
877	6	40	0.00	0.00	0	0	0	0	0.00	0	0.00	0
878	6	40	0.00	0.00	0	0	0	0	0.00	0	0.00	0
879	6	40	0.00	0.00	0	0	0	0	0.00	0	0.00	0
880	6	40	0.00	0.00	0	0	0	0	0.00	0	0.00	0
881	6	40	0.00	0.00	0	0	0	0	0.00	0	0.00	0
882	6	40	0.00	0.00	0	0	0	0	0.00	0	0.00	0
883	6	40	0.00	1.00	0	0	1	0	0.00	0	0.00	0
936	6	40	0.00	1.43	0	0	1518	0	0.00	0	0.00	0
937	6	40	0.00	1.47	0	0	646	0	0.00	0	0.00	0
938	6	40	0.00	1.52	0	0	1757	0	0.00	0	0.00	0
939	6	40	0.00	1.42	0	0	4086	0	0.00	0	0.00	0
940	6	40	0.00	1.42	0	0	3833	0	0.00	0	0.00	0
941	6	40	0.00	1.44	0	0	840	0	0.00	0	0.00	0
942	6	40	0.00	1.55	0	0	7602	0	0.00	0	0.00	0
943	6	40	0.00	1.44	0	0	14328	0	0.00	0	0.00	0
888	6	40	0.00	1.22	0	0	477	0	0.00	0	0.00	0
889	6	40	0.00	1.40	0	0	80	0	0.00	0	0.00	0
890	6	40	0.00	1.43	0	0	1601	0	0.00	0	0.00	0
891	6	40	0.00	1.41	0	0	847	0	0.00	0	0.00	0



Section A Transportation Evacuation Zones (TEZ) Miami-Dade County

SWTEZ	RGN	CNTY	VH_MB_06	V_MB_06	HM_U_06	HM_O_06	HM_OU_06	HM_PH_06	HM_P_06	HM_VH_06	HM_V_06	DSSB_10
835	6	40	0.00	0	0	0.00	0	0.00	0	0.00	0	0
836	6	40	0.00	0	0	0.00	0	0.00	0	0.00	0	0
837	6	40	0.00	0	0	0.00	0	0.00	0	0.00	0	0
838	6	40	0.00	0	0	0.00	0	0.00	0	0.00	0	0
839	6	40	0.00	0	0	0.00	0	0.00	0	0.00	0	0
840	6	40	0.00	0	0	0.00	0	0.00	0	0.00	0	0
841	6	40	0.00	0	212	0.75	159	1.46	232	1.05	167	0
842	6	40	0.00	0	0	0.00	0	0.00	0	0.00	0	0
843	6	40	0.00	0	0	0.00	0	0.00	0	0.00	0	0
844	6	40	0.00	0	0	0.00	0	0.00	0	0.00	0	0
845	6	40	0.00	0	0	0.00	0	0.00	0	0.00	0	0
846	6	40	0.00	0	0	0.00	0	0.00	0	0.00	0	0
847	6	40	0.00	0	0	0.00	0	0.00	0	0.00	0	0
848	6	40	0.00	0	0	0.00	0	0.00	0	0.00	0	0
849	6	40	0.00	0	0	0.00	0	0.00	0	0.00	0	0
850	6	40	0.00	0	0	0.00	0	0.00	0	0.00	0	0
851	6	40	1.47	269	0	0.00	0	0.00	0	0.00	0	0
852	6	40	0.00	0	0	0.00	0	0.00	0	0.00	0	0
853	6	40	0.00	0	60	0.75	45	1.47	66	1.04	47	0
854	6	40	0.00	0	20	0.75	15	1.47	22	1.07	16	0
855	6	40	0.00	0	0	0.00	0	0.00	0	0.00	0	0
856	6	40	0.00	0	0	0.00	0	0.00	0	0.00	0	0
857	6	40	0.00	0	0	0.00	0	0.00	0	0.00	0	0
858	6	40	0.00	0	0	0.00	0	0.00	0	0.00	0	0
859	6	40	0.00	0	0	0.00	0	0.00	0	0.00	0	0
860	6	40	0.00	0	0	0.00	0	0.00	0	0.00	0	0
861	6	40	0.00	0	0	0.00	0	0.00	0	0.00	0	0
862	6	40	0.00	0	0	0.00	0	0.00	0	0.00	0	0
863	6	40	0.00	0	90	0.76	68	1.46	99	1.04	71	0
864	6	40	0.00	0	0	0.00	0	0.00	0	0.00	0	0
865	6	40	0.00	0	0	0.00	0	0.00	0	0.00	0	0
866	6	40	0.00	0	0	0.00	0	0.00	0	0.00	0	0
867	6	40	0.00	0	0	0.00	0	0.00	0	0.00	0	0
868	6	40	0.00	0	0	0.00	0	0.00	0	0.00	0	0
869	6	40	0.00	0	0	0.00	0	0.00	0	0.00	0	0
870	6	40	0.00	0	0	0.00	0	0.00	0	0.00	0	0
871	6	40	0.00	0	0	0.00	0	0.00	0	0.00	0	0
872	6	40	0.00	0	0	0.00	0	0.00	0	0.00	0	0
873	6	40	0.00	0	0	0.00	0	0.00	0	0.00	0	0
874	6	40	0.00	0	0	0.00	0	0.00	0	0.00	0	0
875	6	40	0.00	0	0	0.00	0	0.00	0	0.00	0	0
876	6	40	0.00	0	0	0.00	0	0.00	0	0.00	0	0
877	6	40	0.00	0	0	0.00	0	0.00	0	0.00	0	0
878	6	40	0.00	0	259	0.75	194	1.46	283	1.05	204	0
879	6	40	0.00	0	0	0.00	0	0.00	0	0.00	0	0
880	6	40	0.00	0	0	0.00	0	0.00	0	0.00	0	0
881	6	40	0.00	0	0	0.00	0	0.00	0	0.00	0	0
882	6	40	0.00	0	0	0.00	0	0.00	0	0.00	0	0
883	6	40	0.00	0	0	0.00	0	0.00	0	0.00	0	0
936	6	40	0.00	0	0	0.00	0	0.00	0	0.00	0	0
937	6	40	0.00	0	491	0.75	368	1.46	537	1.05	386	0
938	6	40	0.00	0	562	0.75	422	1.46	616	1.05	443	0
939	6	40	0.00	0	806	0.75	604	1.46	882	1.05	635	0
940	6	40	0.00	0	1071	0.75	804	1.46	1174	1.05	844	0
941	6	40	0.00	0	0	0.00	0	0.00	0	0.00	0	0
942	6	40	0.00	0	0	0.00	0	0.00	0	0.00	0	0
943	6	40	0.00	0	0	0.00	0	0.00	0	0.00	0	0
888	6	40	0.00	0	148	0.75	111	1.46	162	1.05	117	0
889	6	40	0.00	0	95	0.75	71	1.46	104	1.06	75	0
890	6	40	0.00	0	15	0.73	11	1.45	16	1.09	12	0
891	6	40	0.00	0	0	0.00	0	0.00	0	0.00	0	0

Section A Transportation Evacuation Zones (TEZ) Miami-Dade County

SWTEZ	RGN	CNTY	DMSB_10	DTSB_10	PCSSO_10	PCMSO_10	PCTSO_10	ODSSB_10	ODMSB_10	ODTSB_10	PHSSB_10	PHMSB_10
835	6	40	0	90	0.00	0.00	0.96	0	0	86	0.00	0.00
836	6	40	0	51	0.00	0.00	0.90	0	0	46	0.00	0.00
837	6	40	0	86	0.00	0.00	0.88	0	0	76	0.00	0.00
838	6	40	0	1426	0.00	0.00	0.89	0	0	1265	0.00	0.00
839	6	40	0	541	0.00	0.00	0.92	0	0	496	0.00	0.00
840	6	40	0	329	0.00	0.00	0.91	0	0	299	0.00	0.00
841	6	40	0	615	0.00	0.00	0.77	0	0	475	0.00	0.00
842	6	40	0	329	0.00	0.00	0.93	0	0	307	0.00	0.00
843	6	40	0	224	0.00	0.00	0.94	0	0	211	0.00	0.00
844	6	40	0	1490	0.00	0.00	0.96	0	0	1433	0.00	0.00
845	6	40	0	577	0.00	0.00	0.92	0	0	528	0.00	0.00
846	6	40	0	1077	0.00	0.00	0.88	0	0	952	0.00	0.00
847	6	40	0	2334	0.00	0.00	0.93	0	0	2179	0.00	0.00
848	6	40	0	1785	0.00	0.00	0.95	0	0	1701	0.00	0.00
849	6	40	0	679	0.00	0.00	0.95	0	0	644	0.00	0.00
850	6	40	0	2104	0.00	0.00	0.94	0	0	1977	0.00	0.00
851	6	40	0	889	0.00	0.00	0.95	0	0	843	0.00	0.00
852	6	40	0	154	0.00	0.00	0.92	0	0	142	0.00	0.00
853	6	40	0	250	0.00	0.00	0.87	0	0	218	0.00	0.00
854	6	40	0	929	0.00	0.00	0.87	0	0	810	0.00	0.00
855	6	40	0	0	0.00	0.00	0.00	0	0	0	0.00	0.00
856	6	40	0	1195	0.00	0.00	0.69	0	0	826	0.00	0.00
857	6	40	0	212	0.00	0.00	0.69	0	0	147	0.00	0.00
858	6	40	0	0	0.00	0.00	0.00	0	0	0	0.00	0.00
859	6	40	0	0	0.00	0.00	0.00	0	0	0	0.00	0.00
860	6	40	0	935	0.00	0.00	0.87	0	0	815	0.00	0.00
861	6	40	0	2	0.00	0.00	1.00	0	0	2	0.00	0.00
862	6	40	0	198	0.00	0.00	0.90	0	0	178	0.00	0.00
863	6	40	0	0	0.00	0.00	0.00	0	0	0	0.00	0.00
864	6	40	0	0	0.00	0.00	0.00	0	0	0	0.00	0.00
865	6	40	0	0	0.00	0.00	0.00	0	0	0	0.00	0.00
866	6	40	0	0	0.00	0.00	0.00	0	0	0	0.00	0.00
867	6	40	0	1041	0.00	0.00	0.89	0	0	929	0.00	0.00
868	6	40	0	0	0.00	0.00	0.00	0	0	0	0.00	0.00
869	6	40	0	0	0.00	0.00	0.00	0	0	0	0.00	0.00
870	6	40	0	0	0.00	0.00	0.00	0	0	0	0.00	0.00
871	6	40	0	0	0.00	0.00	0.00	0	0	0	0.00	0.00
872	6	40	0	0	0.00	0.00	0.00	0	0	0	0.00	0.00
873	6	40	0	0	0.00	0.00	0.00	0	0	0	0.00	0.00
874	6	40	0	0	0.00	0.00	0.00	0	0	0	0.00	0.00
875	6	40	0	0	0.00	0.00	0.00	0	0	0	0.00	0.00
876	6	40	0	91	0.00	0.00	0.90	0	0	82	0.00	0.00
877	6	40	0	32	0.00	0.00	1.00	0	0	32	0.00	0.00
878	6	40	0	0	0.00	0.00	0.00	0	0	0	0.00	0.00
879	6	40	0	0	0.00	0.00	0.00	0	0	0	0.00	0.00
880	6	40	0	0	0.00	0.00	0.00	0	0	0	0.00	0.00
881	6	40	0	0	0.00	0.00	0.00	0	0	0	0.00	0.00
882	6	40	0	0	0.00	0.00	0.00	0	0	0	0.00	0.00
883	6	40	0	1	0.00	0.00	1.00	0	0	1	0.00	0.00
936	6	40	0	1132	0.00	0.00	0.96	0	0	1088	0.00	0.00
937	6	40	0	465	0.00	0.00	0.97	0	0	449	0.00	0.00
938	6	40	0	1183	0.00	0.00	0.99	0	0	1166	0.00	0.00
939	6	40	0	3109	0.00	0.00	0.92	0	0	2868	0.00	0.00
940	6	40	0	2931	0.00	0.00	0.97	0	0	2839	0.00	0.00
941	6	40	0	673	0.00	0.00	0.96	0	0	649	0.00	0.00
942	6	40	0	5314	0.00	0.00	0.94	0	0	5014	0.00	0.00
943	6	40	0	11172	0.00	0.00	0.94	0	0	10520	0.00	0.00
888	6	40	0	568	0.00	0.00	0.92	0	0	523	0.00	0.00
889	6	40	0	93	0.00	0.00	0.73	0	0	68	0.00	0.00
890	6	40	0	1651	0.00	0.00	0.73	0	0	1207	0.00	0.00
891	6	40	0	986	0.00	0.00	0.73	0	0	721	0.00	0.00

Section A Transportation Evacuation Zones (TEZ) Miami-Dade County

SWTEZ	RGN	CNTY	PHTSB_10	PSSB_10	PMSB_10	PTSB_10	VHSSB_10	VHMSB_10	VHTSB_10	VSSB_10	VMSB_10	VTSB_10	D_MB_10
835	6	40	1.93	0	0	166	0.00	0.00	1.29	0	0	111	0
836	6	40	3.50	0	0	161	0.00	0.00	1.48	0	0	68	0
837	6	40	3.41	0	0	259	0.00	0.00	1.47	0	0	112	0
838	6	40	3.43	0	0	4334	0.00	0.00	1.49	0	0	1889	0
839	6	40	3.43	0	0	1700	0.00	0.00	1.47	0	0	728	0
840	6	40	2.96	0	0	885	0.00	0.00	1.28	0	0	384	0
841	6	40	3.29	0	0	1565	0.00	0.00	1.46	0	0	692	0
842	6	40	3.03	0	0	930	0.00	0.00	1.39	0	0	426	0
843	6	40	3.15	0	0	665	0.00	0.00	1.43	0	0	301	0
844	6	40	3.16	0	0	4532	0.00	0.00	1.42	0	0	2040	0
845	6	40	3.37	0	0	1779	0.00	0.00	1.48	0	0	779	0
846	6	40	3.42	0	0	3259	0.00	0.00	1.49	0	0	1422	0
847	6	40	3.21	0	0	6999	0.00	0.00	1.44	0	0	3129	0
848	6	40	3.26	0	0	5539	0.00	0.00	1.45	0	0	2463	0
849	6	40	3.36	0	0	2163	0.00	0.00	1.47	0	0	948	0
850	6	40	3.45	0	0	6827	0.00	0.00	1.50	0	0	2963	0
851	6	40	3.29	0	0	2775	0.00	0.00	1.47	0	0	1240	193
852	6	40	3.23	0	0	459	0.00	0.00	1.45	0	0	206	0
853	6	40	2.07	0	0	451	0.00	0.00	1.33	0	0	291	0
854	6	40	2.43	0	0	1965	0.00	0.00	1.46	0	0	1186	0
855	6	40	0.00	0	0	0	0.00	0.00	0.00	0	0	0	0
856	6	40	2.56	0	0	2111	0.00	0.00	1.51	0	0	1247	0
857	6	40	2.27	0	0	334	0.00	0.00	1.41	0	0	208	0
858	6	40	0.00	0	0	0	0.00	0.00	0.00	0	0	0	0
859	6	40	0.00	0	0	0	0.00	0.00	0.00	0	0	0	0
860	6	40	2.39	0	0	1947	0.00	0.00	1.45	0	0	1182	0
861	6	40	2.00	0	0	4	0.00	0.00	0.00	0	0	0	0
862	6	40	1.89	0	0	337	0.00	0.00	1.27	0	0	226	0
863	6	40	0.00	0	0	0	0.00	0.00	0.00	0	0	0	0
864	6	40	0.00	0	0	0	0.00	0.00	0.00	0	0	0	0
865	6	40	0.00	0	0	0	0.00	0.00	0.00	0	0	0	0
866	6	40	0.00	0	0	1	0.00	0.00	0.00	0	0	0	0
867	6	40	1.89	0	0	1759	0.00	0.00	1.27	0	0	1181	0
868	6	40	0.00	0	0	0	0.00	0.00	0.00	0	0	0	0
869	6	40	0.00	0	0	0	0.00	0.00	0.00	0	0	0	0
870	6	40	0.00	0	0	0	0.00	0.00	0.00	0	0	0	0
871	6	40	0.00	0	0	0	0.00	0.00	0.00	0	0	0	0
872	6	40	0.00	0	0	0	0.00	0.00	0.00	0	0	0	0
873	6	40	0.00	0	0	0	0.00	0.00	0.00	0	0	0	0
874	6	40	0.00	0	0	1	0.00	0.00	0.00	0	0	0	0
875	6	40	0.00	0	0	0	0.00	0.00	0.00	0	0	0	0
876	6	40	1.95	0	0	160	0.00	0.00	1.27	0	0	104	0
877	6	40	2.94	0	0	94	0.00	0.00	0.00	0	0	0	0
878	6	40	0.00	0	0	0	0.00	0.00	0.00	0	0	0	0
879	6	40	0.00	0	0	0	0.00	0.00	0.00	0	0	0	0
880	6	40	0.00	0	0	0	0.00	0.00	0.00	0	0	0	0
881	6	40	0.00	0	0	0	0.00	0.00	0.00	0	0	0	0
882	6	40	0.00	0	0	0	0.00	0.00	0.00	0	0	0	0
883	6	40	3.00	0	0	3	0.00	0.00	1.00	0	0	1	0
936	6	40	2.79	0	0	3034	0.00	0.00	1.43	0	0	1556	0
937	6	40	2.91	0	0	1307	0.00	0.00	1.47	0	0	661	0
938	6	40	3.10	0	0	3619	0.00	0.00	1.52	0	0	1776	0
939	6	40	2.77	0	0	7942	0.00	0.00	1.42	0	0	4083	0
940	6	40	2.80	0	0	7945	0.00	0.00	1.42	0	0	4044	0
941	6	40	2.96	0	0	1921	0.00	0.00	1.37	0	0	890	0
942	6	40	3.27	0	0	16386	0.00	0.00	1.55	0	0	7757	0
943	6	40	2.90	0	0	30557	0.00	0.00	1.44	0	0	15166	0
888	6	40	1.96	0	0	1023	0.00	0.00	1.22	0	0	640	0
889	6	40	2.19	0	0	149	0.00	0.00	1.40	0	0	95	0
890	6	40	2.29	0	0	2762	0.00	0.00	1.43	0	0	1722	0
891	6	40	2.26	0	0	1629	0.00	0.00	1.41	0	0	1014	0

Section A Transportation Evacuation Zones (TEZ) Miami-Dade County

SWTEZ	RGN	CNTY	PC_MO_10	O_MB_10	PH_MO_10	P_MB_10	VH_MB_10	V_MB_10	HM_U_10	HM_O_10	HM_OU_10	HM_PH_10
835	6	40	0.00	0	0.00	0	0.00	0	0	0.00	0	0.00
836	6	40	0.00	0	0.00	0	0.00	0	0	0.00	0	0.00
837	6	40	0.00	0	0.00	0	0.00	0	0	0.00	0	0.00
838	6	40	0.00	0	0.00	0	0.00	0	0	0.00	0	0.00
839	6	40	0.00	0	0.00	0	0.00	0	0	0.00	0	0.00
840	6	40	0.00	0	0.00	0	0.00	0	0	0.00	0	0.00
841	6	40	0.00	0	0.00	0	0.00	0	212	0.75	159	1.46
842	6	40	0.00	0	0.00	0	0.00	0	0	0.00	0	0.00
843	6	40	0.00	0	0.00	0	0.00	0	0	0.00	0	0.00
844	6	40	0.00	0	0.00	0	0.00	0	0	0.00	0	0.00
845	6	40	0.00	0	0.00	0	0.00	0	0	0.00	0	0.00
846	6	40	0.00	0	0.00	0	0.00	0	0	0.00	0	0.00
847	6	40	0.00	0	0.00	0	0.00	0	0	0.00	0	0.00
848	6	40	0.00	0	0.00	0	0.00	0	0	0.00	0	0.00
849	6	40	0.00	0	0.00	0	0.00	0	0	0.00	0	0.00
850	6	40	0.00	0	0.00	0	0.00	0	0	0.00	0	0.00
851	6	40	0.95	183	3.30	603	1.47	269	0	0.00	0	0.00
852	6	40	0.00	0	0.00	0	0.00	0	0	0.00	0	0.00
853	6	40	0.00	0	0.00	0	0.00	0	60	0.75	45	1.47
854	6	40	0.00	0	0.00	0	0.00	0	20	0.75	15	1.47
855	6	40	0.00	0	0.00	0	0.00	0	0	0.00	0	0.00
856	6	40	0.00	0	0.00	0	0.00	0	0	0.00	0	0.00
857	6	40	0.00	0	0.00	0	0.00	0	0	0.00	0	0.00
858	6	40	0.00	0	0.00	0	0.00	0	0	0.00	0	0.00
859	6	40	0.00	0	0.00	0	0.00	0	0	0.00	0	0.00
860	6	40	0.00	0	0.00	0	0.00	0	0	0.00	0	0.00
861	6	40	0.00	0	0.00	0	0.00	0	0	0.00	0	0.00
862	6	40	0.00	0	0.00	0	0.00	0	0	0.00	0	0.00
863	6	40	0.00	0	0.00	0	0.00	0	90	0.76	68	1.46
864	6	40	0.00	0	0.00	0	0.00	0	0	0.00	0	0.00
865	6	40	0.00	0	0.00	0	0.00	0	0	0.00	0	0.00
866	6	40	0.00	0	0.00	0	0.00	0	0	0.00	0	0.00
867	6	40	0.00	0	0.00	0	0.00	0	0	0.00	0	0.00
868	6	40	0.00	0	0.00	0	0.00	0	0	0.00	0	0.00
869	6	40	0.00	0	0.00	0	0.00	0	0	0.00	0	0.00
870	6	40	0.00	0	0.00	0	0.00	0	0	0.00	0	0.00
871	6	40	0.00	0	0.00	0	0.00	0	0	0.00	0	0.00
872	6	40	0.00	0	0.00	0	0.00	0	0	0.00	0	0.00
873	6	40	0.00	0	0.00	0	0.00	0	0	0.00	0	0.00
874	6	40	0.00	0	0.00	0	0.00	0	0	0.00	0	0.00
875	6	40	0.00	0	0.00	0	0.00	0	0	0.00	0	0.00
876	6	40	0.00	0	0.00	0	0.00	0	0	0.00	0	0.00
877	6	40	0.00	0	0.00	0	0.00	0	0	0.00	0	0.00
878	6	40	0.00	0	0.00	0	0.00	0	259	0.75	194	1.46
879	6	40	0.00	0	0.00	0	0.00	0	0	0.00	0	0.00
880	6	40	0.00	0	0.00	0	0.00	0	0	0.00	0	0.00
881	6	40	0.00	0	0.00	0	0.00	0	0	0.00	0	0.00
882	6	40	0.00	0	0.00	0	0.00	0	0	0.00	0	0.00
883	6	40	0.00	0	0.00	0	0.00	0	0	0.00	0	0.00
936	6	40	0.00	0	0.00	0	0.00	0	0	0.00	0	0.00
937	6	40	0.00	0	0.00	0	0.00	0	491	0.75	368	1.46
938	6	40	0.00	0	0.00	0	0.00	0	562	0.75	422	1.46
939	6	40	0.00	0	0.00	0	0.00	0	806	0.75	604	1.46
940	6	40	0.00	0	0.00	0	0.00	0	1071	0.75	804	1.46
941	6	40	0.00	0	0.00	0	0.00	0	0	0.00	0	0.00
942	6	40	0.00	0	0.00	0	0.00	0	0	0.00	0	0.00
943	6	40	0.00	0	0.00	0	0.00	0	0	0.00	0	0.00
888	6	40	0.00	0	0.00	0	0.00	0	148	0.75	111	1.46
889	6	40	0.00	0	0.00	0	0.00	0	95	0.75	71	1.46
890	6	40	0.00	0	0.00	0	0.00	0	15	0.73	11	1.45
891	6	40	0.00	0	0.00	0	0.00	0	0	0.00	0	0.00

Section A Transportation Evacuation Zones (TEZ) Miami-Dade County

SWTEZ	RGN	CNTY	HM_P_10	HM_VH_10	HM_V_10	DSSB_15	DMSB_15	DTSB_15	PCSSO_15	PCMSO_15	PCTSO_15	ODSSB_15
835	6	40	0	0.00	0	0	0	117	0.00	0.00	0.96	0
836	6	40	0	0.00	0	0	0	55	0.00	0.00	0.91	0
837	6	40	0	0.00	0	0	0	99	0.00	0.00	0.88	0
838	6	40	0	0.00	0	0	0	1465	0.00	0.00	0.89	0
839	6	40	0	0.00	0	0	0	477	0.00	0.00	0.91	0
840	6	40	0	0.00	0	0	0	359	0.00	0.00	0.91	0
841	6	40	232	1.05	167	0	0	620	0.00	0.00	0.77	0
842	6	40	0	0.00	0	0	0	353	0.00	0.00	0.93	0
843	6	40	0	0.00	0	0	0	239	0.00	0.00	0.94	0
844	6	40	0	0.00	0	0	0	1584	0.00	0.00	0.96	0
845	6	40	0	0.00	0	0	0	599	0.00	0.00	0.91	0
846	6	40	0	0.00	0	0	0	1128	0.00	0.00	0.88	0
847	6	40	0	0.00	0	0	0	2519	0.00	0.00	0.93	0
848	6	40	0	0.00	0	0	0	1804	0.00	0.00	0.95	0
849	6	40	0	0.00	0	0	0	688	0.00	0.00	0.95	0
850	6	40	0	0.00	0	0	0	2146	0.00	0.00	0.94	0
851	6	40	0	0.00	0	0	0	907	0.00	0.00	0.95	0
852	6	40	0	0.00	0	0	0	156	0.00	0.00	0.92	0
853	6	40	66	1.04	47	0	0	306	0.00	0.00	0.87	0
854	6	40	22	1.07	16	0	0	958	0.00	0.00	0.87	0
855	6	40	0	0.00	0	0	0	0	0.00	0.00	0.00	0
856	6	40	0	0.00	0	0	0	1473	0.00	0.00	0.69	0
857	6	40	0	0.00	0	0	0	244	0.00	0.00	0.69	0
858	6	40	0	0.00	0	0	0	0	0.00	0.00	0.00	0
859	6	40	0	0.00	0	0	0	0	0.00	0.00	0.00	0
860	6	40	0	0.00	0	0	0	1023	0.00	0.00	0.87	0
861	6	40	0	0.00	0	0	0	3	0.00	0.00	1.00	0
862	6	40	0	0.00	0	0	0	266	0.00	0.00	0.90	0
863	6	40	99	1.04	71	0	0	0	0.00	0.00	0.00	0
864	6	40	0	0.00	0	0	0	0	0.00	0.00	0.00	0
865	6	40	0	0.00	0	0	0	0	0.00	0.00	0.00	0
866	6	40	0	0.00	0	0	0	0	0.00	0.00	0.00	0
867	6	40	0	0.00	0	0	0	1257	0.00	0.00	0.89	0
868	6	40	0	0.00	0	0	0	0	0.00	0.00	0.00	0
869	6	40	0	0.00	0	0	0	0	0.00	0.00	0.00	0
870	6	40	0	0.00	0	0	0	0	0.00	0.00	0.00	0
871	6	40	0	0.00	0	0	0	0	0.00	0.00	0.00	0
872	6	40	0	0.00	0	0	0	0	0.00	0.00	0.00	0
873	6	40	0	0.00	0	0	0	0	0.00	0.00	0.00	0
874	6	40	0	0.00	0	0	0	0	0.00	0.00	0.00	0
875	6	40	0	0.00	0	0	0	0	0.00	0.00	0.00	0
876	6	40	0	0.00	0	0	0	101	0.00	0.00	0.90	0
877	6	40	0	0.00	0	0	0	64	0.00	0.00	1.00	0
878	6	40	283	1.05	204	0	0	0	0.00	0.00	0.00	0
879	6	40	0	0.00	0	0	0	0	0.00	0.00	0.00	0
880	6	40	0	0.00	0	0	0	0	0.00	0.00	0.00	0
881	6	40	0	0.00	0	0	0	0	0.00	0.00	0.00	0
882	6	40	0	0.00	0	0	0	0	0.00	0.00	0.00	0
883	6	40	0	0.00	0	0	0	2	0.00	0.00	1.00	0
936	6	40	0	0.00	0	0	0	1167	0.00	0.00	0.96	0
937	6	40	537	1.05	386	0	0	478	0.00	0.00	0.96	0
938	6	40	616	1.05	443	0	0	1200	0.00	0.00	0.99	0
939	6	40	882	1.05	635	0	0	3107	0.00	0.00	0.92	0
940	6	40	1174	1.05	844	0	0	3136	0.00	0.00	0.97	0
941	6	40	0	0.00	0	0	0	762	0.00	0.00	0.96	0
942	6	40	0	0.00	0	0	0	5452	0.00	0.00	0.94	0
943	6	40	0	0.00	0	0	0	12020	0.00	0.00	0.94	0
888	6	40	162	1.05	117	0	0	818	0.00	0.00	0.92	0
889	6	40	104	1.06	75	0	0	113	0.00	0.00	0.73	0
890	6	40	16	1.09	12	0	0	1808	0.00	0.00	0.73	0
891	6	40	0	0.00	0	0	0	1237	0.00	0.00	0.73	0

Section A Transportation Evacuation Zones (TEZ) Miami-Dade County

SWTEZ	RGN	CNTY	ODMSB_15	ODTSB_15	PHSSB_15	PHMSB_15	PHTSB_15	PSSB_15	PMSB_15	PTSB_15	VHSSB_15	VHMSB_15
835	6	40	0	112	0.00	0.00	1.99	0	0	223	0.00	0.00
836	6	40	0	50	0.00	0.00	3.36	0	0	168	0.00	0.00
837	6	40	0	87	0.00	0.00	3.32	0	0	289	0.00	0.00
838	6	40	0	1300	0.00	0.00	3.33	0	0	4326	0.00	0.00
839	6	40	0	434	0.00	0.00	3.31	0	0	1438	0.00	0.00
840	6	40	0	325	0.00	0.00	2.85	0	0	925	0.00	0.00
841	6	40	0	479	0.00	0.00	3.20	0	0	1533	0.00	0.00
842	6	40	0	329	0.00	0.00	2.95	0	0	969	0.00	0.00
843	6	40	0	225	0.00	0.00	3.06	0	0	688	0.00	0.00
844	6	40	0	1523	0.00	0.00	3.07	0	0	4668	0.00	0.00
845	6	40	0	548	0.00	0.00	3.28	0	0	1796	0.00	0.00
846	6	40	0	997	0.00	0.00	3.33	0	0	3318	0.00	0.00
847	6	40	0	2352	0.00	0.00	3.12	0	0	7335	0.00	0.00
848	6	40	0	1719	0.00	0.00	3.16	0	0	5439	0.00	0.00
849	6	40	0	653	0.00	0.00	3.26	0	0	2132	0.00	0.00
850	6	40	0	2016	0.00	0.00	3.36	0	0	6768	0.00	0.00
851	6	40	0	860	0.00	0.00	3.20	0	0	2752	0.00	0.00
852	6	40	0	144	0.00	0.00	3.13	0	0	450	0.00	0.00
853	6	40	0	267	0.00	0.00	2.13	0	0	569	0.00	0.00
854	6	40	0	835	0.00	0.00	2.51	0	0	2097	0.00	0.00
855	6	40	0	0	0.00	0.00	0.00	0	0	0	0.00	0.00
856	6	40	0	1018	0.00	0.00	2.65	0	0	2701	0.00	0.00
857	6	40	0	169	0.00	0.00	2.35	0	0	397	0.00	0.00
858	6	40	0	0	0.00	0.00	0.00	0	0	0	0.00	0.00
859	6	40	0	0	0.00	0.00	0.00	0	0	0	0.00	0.00
860	6	40	0	892	0.00	0.00	2.47	0	0	2205	0.00	0.00
861	6	40	0	3	0.00	0.00	2.67	0	0	8	0.00	0.00
862	6	40	0	239	0.00	0.00	1.95	0	0	466	0.00	0.00
863	6	40	0	0	0.00	0.00	0.00	0	0	0	0.00	0.00
864	6	40	0	0	0.00	0.00	0.00	0	0	0	0.00	0.00
865	6	40	0	0	0.00	0.00	0.00	0	0	0	0.00	0.00
866	6	40	0	0	0.00	0.00	0.00	0	0	1	0.00	0.00
867	6	40	0	1122	0.00	0.00	1.95	0	0	2192	0.00	0.00
868	6	40	0	0	0.00	0.00	0.00	0	0	0	0.00	0.00
869	6	40	0	0	0.00	0.00	0.00	0	0	0	0.00	0.00
870	6	40	0	0	0.00	0.00	0.00	0	0	0	0.00	0.00
871	6	40	0	0	0.00	0.00	0.00	0	0	0	0.00	0.00
872	6	40	0	0	0.00	0.00	0.00	0	0	0	0.00	0.00
873	6	40	0	0	0.00	0.00	0.00	0	0	0	0.00	0.00
874	6	40	0	0	0.00	0.00	0.00	0	0	1	0.00	0.00
875	6	40	0	0	0.00	0.00	0.00	0	0	0	0.00	0.00
876	6	40	0	91	0.00	0.00	2.01	0	0	183	0.00	0.00
877	6	40	0	64	0.00	0.00	2.92	0	0	187	0.00	0.00
878	6	40	0	0	0.00	0.00	0.00	0	0	0	0.00	0.00
879	6	40	0	0	0.00	0.00	0.00	0	0	0	0.00	0.00
880	6	40	0	0	0.00	0.00	0.00	0	0	0	0.00	0.00
881	6	40	0	0	0.00	0.00	0.00	0	0	0	0.00	0.00
882	6	40	0	0	0.00	0.00	0.00	0	0	0	0.00	0.00
883	6	40	0	2	0.00	0.00	1.50	0	0	3	0.00	0.00
936	6	40	0	1121	0.00	0.00	2.78	0	0	3120	0.00	0.00
937	6	40	0	461	0.00	0.00	2.92	0	0	1344	0.00	0.00
938	6	40	0	1183	0.00	0.00	3.10	0	0	3664	0.00	0.00
939	6	40	0	2866	0.00	0.00	2.76	0	0	7918	0.00	0.00
940	6	40	0	3037	0.00	0.00	2.79	0	0	8481	0.00	0.00
941	6	40	0	735	0.00	0.00	2.93	0	0	2156	0.00	0.00
942	6	40	0	5144	0.00	0.00	3.25	0	0	16697	0.00	0.00
943	6	40	0	11320	0.00	0.00	2.88	0	0	32630	0.00	0.00
888	6	40	0	753	0.00	0.00	2.03	0	0	1530	0.00	0.00
889	6	40	0	83	0.00	0.00	2.29	0	0	190	0.00	0.00
890	6	40	0	1322	0.00	0.00	2.37	0	0	3137	0.00	0.00
891	6	40	0	904	0.00	0.00	2.34	0	0	2117	0.00	0.00

Section A Transportation Evacuation Zones (TEZ) Miami-Dade County

SWTEZ	RGN	CNTY	VHTSB_15	VSSB_15	VMSB_15	VTSB_15	D_MB_15	PC_MO_15	O_MB_15	PH_MO_15	P_MB_15	VH_MB_15
835	6	40	1.29	0	0	144	0	0.00	0	0.00	0	0.00
836	6	40	1.48	0	0	74	0	0.00	0	0.00	0	0.00
837	6	40	1.47	0	0	128	0	0.00	0	0.00	0	0.00
838	6	40	1.49	0	0	1941	0	0.00	0	0.00	0	0.00
839	6	40	1.47	0	0	638	0	0.00	0	0.00	0	0.00
840	6	40	1.20	0	0	389	0	0.00	0	0.00	0	0.00
841	6	40	1.46	0	0	698	0	0.00	0	0.00	0	0.00
842	6	40	1.39	0	0	457	0	0.00	0	0.00	0	0.00
843	6	40	1.42	0	0	320	0	0.00	0	0.00	0	0.00
844	6	40	1.42	0	0	2166	0	0.00	0	0.00	0	0.00
845	6	40	1.47	0	0	808	0	0.00	0	0.00	0	0.00
846	6	40	1.49	0	0	1489	0	0.00	0	0.00	0	0.00
847	6	40	1.44	0	0	3377	0	0.00	0	0.00	0	0.00
848	6	40	1.45	0	0	2489	0	0.00	0	0.00	0	0.00
849	6	40	1.47	0	0	962	0	0.00	0	0.00	0	0.00
850	6	40	1.50	0	0	3021	0	0.00	0	0.00	0	0.00
851	6	40	1.47	0	0	1265	193	0.95	183	3.20	585	1.47
852	6	40	1.45	0	0	209	0	0.00	0	0.00	0	0.00
853	6	40	1.33	0	0	356	0	0.00	0	0.00	0	0.00
854	6	40	1.46	0	0	1222	0	0.00	0	0.00	0	0.00
855	6	40	0.00	0	0	0	0	0.00	0	0.00	0	0.00
856	6	40	1.51	0	0	1541	0	0.00	0	0.00	0	0.00
857	6	40	1.41	0	0	239	0	0.00	0	0.00	0	0.00
858	6	40	0.00	0	0	0	0	0.00	0	0.00	0	0.00
859	6	40	0.00	0	0	0	0	0.00	0	0.00	0	0.00
860	6	40	1.45	0	0	1294	0	0.00	0	0.00	0	0.00
861	6	40	0.00	0	0	0	0	0.00	0	0.00	0	0.00
862	6	40	1.27	0	0	304	0	0.00	0	0.00	0	0.00
863	6	40	0.00	0	0	0	0	0.00	0	0.00	0	0.00
864	6	40	0.00	0	0	0	0	0.00	0	0.00	0	0.00
865	6	40	0.00	0	0	0	0	0.00	0	0.00	0	0.00
866	6	40	0.00	0	0	0	0	0.00	0	0.00	0	0.00
867	6	40	1.27	0	0	1427	0	0.00	0	0.00	0	0.00
868	6	40	0.00	0	0	0	0	0.00	0	0.00	0	0.00
869	6	40	0.00	0	0	0	0	0.00	0	0.00	0	0.00
870	6	40	0.00	0	0	0	0	0.00	0	0.00	0	0.00
871	6	40	0.00	0	0	0	0	0.00	0	0.00	0	0.00
872	6	40	0.00	0	0	0	0	0.00	0	0.00	0	0.00
873	6	40	0.00	0	0	0	0	0.00	0	0.00	0	0.00
874	6	40	0.00	0	0	0	0	0.00	0	0.00	0	0.00
875	6	40	0.00	0	0	0	0	0.00	0	0.00	0	0.00
876	6	40	1.27	0	0	116	0	0.00	0	0.00	0	0.00
877	6	40	0.00	0	0	0	0	0.00	0	0.00	0	0.00
878	6	40	0.00	0	0	0	0	0.00	0	0.00	0	0.00
879	6	40	0.00	0	0	0	0	0.00	0	0.00	0	0.00
880	6	40	0.00	0	0	0	0	0.00	0	0.00	0	0.00
881	6	40	0.00	0	0	0	0	0.00	0	0.00	0	0.00
882	6	40	0.00	0	0	0	0	0.00	0	0.00	0	0.00
883	6	40	1.00	0	0	2	0	0.00	0	0.00	0	0.00
936	6	40	1.43	0	0	1603	0	0.00	0	0.00	0	0.00
937	6	40	1.48	0	0	680	0	0.00	0	0.00	0	0.00
938	6	40	1.52	0	0	1802	0	0.00	0	0.00	0	0.00
939	6	40	1.42	0	0	4080	0	0.00	0	0.00	0	0.00
940	6	40	1.43	0	0	4329	0	0.00	0	0.00	0	0.00
941	6	40	1.30	0	0	958	0	0.00	0	0.00	0	0.00
942	6	40	1.55	0	0	7957	0	0.00	0	0.00	0	0.00
943	6	40	1.44	0	0	16316	0	0.00	0	0.00	0	0.00
888	6	40	1.22	0	0	921	0	0.00	0	0.00	0	0.00
889	6	40	1.40	0	0	116	0	0.00	0	0.00	0	0.00
890	6	40	1.43	0	0	1886	0	0.00	0	0.00	0	0.00
891	6	40	1.41	0	0	1272	0	0.00	0	0.00	0	0.00

Section A Transportation Evacuation Zones (TEZ) Miami-Dade County

SWTEZ	RGN	CNTY	V_MB_15	HM_U_15	HM_O_15	HM_OU_15	HM_PH_15	HM_P_15	HM_VH_15	HM_V_15	D_UNIV	SPEC_GEN
835	6	40	0	0	0.00	0	0.00	0	0.00	0	0	0
836	6	40	0	0	0.00	0	0.00	0	0.00	0	0	0
837	6	40	0	0	0.00	0	0.00	0	0.00	0	0	0
838	6	40	0	0	0.00	0	0.00	0	0.00	0	0	0
839	6	40	0	0	0.00	0	0.00	0	0.00	0	0	0
840	6	40	0	0	0.00	0	0.00	0	0.00	0	0	0
841	6	40	0	212	0.75	159	1.46	232	1.05	167	0	0
842	6	40	0	0	0.00	0	0.00	0	0.00	0	0	0
843	6	40	0	0	0.00	0	0.00	0	0.00	0	0	0
844	6	40	0	0	0.00	0	0.00	0	0.00	0	0	0
845	6	40	0	0	0.00	0	0.00	0	0.00	0	0	0
846	6	40	0	0	0.00	0	0.00	0	0.00	0	0	0
847	6	40	0	0	0.00	0	0.00	0	0.00	0	0	0
848	6	40	0	0	0.00	0	0.00	0	0.00	0	0	0
849	6	40	0	0	0.00	0	0.00	0	0.00	0	0	0
850	6	40	0	0	0.00	0	0.00	0	0.00	0	0	0
851	6	40	269	0	0.00	0	0.00	0	0.00	0	0	0
852	6	40	0	0	0.00	0	0.00	0	0.00	0	0	0
853	6	40	0	60	0.75	45	1.47	66	1.04	47	0	0
854	6	40	0	20	0.75	15	1.47	22	1.07	16	0	0
855	6	40	0	0	0.00	0	0.00	0	0.00	0	0	0
856	6	40	0	0	0.00	0	0.00	0	0.00	0	0	0
857	6	40	0	0	0.00	0	0.00	0	0.00	0	0	0
858	6	40	0	0	0.00	0	0.00	0	0.00	0	0	0
859	6	40	0	0	0.00	0	0.00	0	0.00	0	0	0
860	6	40	0	0	0.00	0	0.00	0	0.00	0	0	0
861	6	40	0	0	0.00	0	0.00	0	0.00	0	0	0
862	6	40	0	0	0.00	0	0.00	0	0.00	0	0	0
863	6	40	0	90	0.76	68	1.46	99	1.04	71	0	0
864	6	40	0	0	0.00	0	0.00	0	0.00	0	0	0
865	6	40	0	0	0.00	0	0.00	0	0.00	0	0	0
866	6	40	0	0	0.00	0	0.00	0	0.00	0	0	0
867	6	40	0	0	0.00	0	0.00	0	0.00	0	0	0
868	6	40	0	0	0.00	0	0.00	0	0.00	0	0	0
869	6	40	0	0	0.00	0	0.00	0	0.00	0	0	0
870	6	40	0	0	0.00	0	0.00	0	0.00	0	0	0
871	6	40	0	0	0.00	0	0.00	0	0.00	0	0	0
872	6	40	0	0	0.00	0	0.00	0	0.00	0	0	0
873	6	40	0	0	0.00	0	0.00	0	0.00	0	0	0
874	6	40	0	0	0.00	0	0.00	0	0.00	0	0	0
875	6	40	0	0	0.00	0	0.00	0	0.00	0	0	0
876	6	40	0	0	0.00	0	0.00	0	0.00	0	0	0
877	6	40	0	0	0.00	0	0.00	0	0.00	0	0	0
878	6	40	0	259	0.75	194	1.46	283	1.05	204	0	0
879	6	40	0	0	0.00	0	0.00	0	0.00	0	0	0
880	6	40	0	0	0.00	0	0.00	0	0.00	0	0	0
881	6	40	0	0	0.00	0	0.00	0	0.00	0	0	0
882	6	40	0	0	0.00	0	0.00	0	0.00	0	0	0
883	6	40	0	0	0.00	0	0.00	0	0.00	0	0	0
936	6	40	0	0	0.00	0	0.00	0	0.00	0	0	0
937	6	40	0	491	0.75	368	1.46	537	1.05	386	0	0
938	6	40	0	562	0.75	422	1.46	616	1.05	443	0	0
939	6	40	0	806	0.75	604	1.46	882	1.05	635	0	0
940	6	40	0	1071	0.75	804	1.46	1174	1.05	844	0	0
941	6	40	0	0	0.00	0	0.00	0	0.00	0	0	0
942	6	40	0	0	0.00	0	0.00	0	0.00	0	0	0
943	6	40	0	0	0.00	0	0.00	0	0.00	0	0	0
888	6	40	0	148	0.75	111	1.46	162	1.05	117	0	0
889	6	40	0	95	0.75	71	1.46	104	1.06	75	0	0
890	6	40	0	15	0.73	11	1.45	16	1.09	12	0	0
891	6	40	0	0	0.00	0	0.00	0	0.00	0	0	0



Section A Transportation Evacuation Zones (TEZ) Miami-Dade County

SWTEZ	RGN	CNTY	ZIND	EAZ_1	EAZ_2	EAZ_3	EAZ_4	EAZ_5	EAZ_6	EAZ_7	EAZ_8	EAZ_9	EAZ_10	EAZ_11	AREA
835	6	40	749	292	819	591	806	634	125	736	606	125	571	539	217581.805240
836	6	40	749	292	819	591	806	634	125	736	606	125	571	539	102362.114253
837	6	40	749	292	819	591	806	634	125	736	606	125	571	539	126801.569247
838	6	40	749	292	819	591	806	634	125	736	606	125	571	539	962129.711403
839	6	40	749	292	819	591	806	634	125	736	606	125	571	539	669530.364170
840	6	40	749	292	819	591	806	634	125	736	606	125	571	539	667063.254904
841	6	40	745	292	819	587	806	634	114	732	606	114	571	539	320364.629871
842	6	40	745	292	819	587	806	634	114	732	606	114	571	539	314318.889205
843	6	40	749	292	819	591	806	634	125	736	606	125	571	539	313707.194925
844	6	40	749	292	819	591	806	634	125	736	606	125	571	539	668888.984473
845	6	40	749	292	819	591	806	634	125	736	606	125	571	539	665830.600838
846	6	40	749	292	819	591	806	634	125	736	606	125	571	539	670142.576868
847	6	40	749	292	819	591	806	634	124	736	606	124	571	539	1342669.043530
848	6	40	749	292	819	591	806	634	124	736	606	124	571	539	706311.634379
849	6	40	749	292	819	591	806	634	124	736	606	124	571	539	354712.872169
850	6	40	749	292	819	591	806	634	124	736	606	124	571	539	1362395.554580
851	6	40	750	292	819	592	806	634	123	737	606	123	571	539	1230819.083000
852	6	40	750	292	819	592	806	634	123	737	606	123	571	539	735067.287450
853	6	40	747	292	819	589	806	634	88	734	606	88	571	539	378763.117475
854	6	40	747	292	819	589	806	634	88	734	606	88	571	539	286850.475965
855	6	40	745	292	819	587	806	634	114	732	606	114	571	539	198899.611927
856	6	40	745	292	819	587	806	634	114	732	606	114	571	539	389114.869564
857	6	40	747	292	819	589	806	634	88	734	606	88	571	539	228824.223012
858	6	40	747	292	819	589	806	634	88	734	606	88	571	539	69428.337620
859	6	40	747	292	819	589	806	634	88	734	606	88	571	539	23865.381414
860	6	40	747	292	819	589	806	634	88	734	606	88	571	539	188841.589724
861	6	40	747	292	819	589	806	634	88	734	606	88	571	539	65269.829415
862	6	40	747	292	819	589	806	634	89	734	606	89	571	539	53785.842621
863	6	40	747	292	819	589	806	634	89	734	606	89	571	539	53948.260080
864	6	40	747	292	819	589	806	634	89	734	606	89	571	539	49487.440998
865	6	40	747	292	819	589	806	634	89	734	606	89	571	539	55053.534732
866	6	40	747	292	819	589	806	634	89	734	606	89	571	539	84833.033229
867	6	40	745	292	819	587	806	634	114	732	606	114	571	539	204314.550676
868	6	40	747	292	819	589	806	634	89	734	606	89	571	539	38622.797633
869	6	40	747	292	819	589	806	634	89	734	606	89	571	539	53328.627072
870	6	40	747	292	819	589	806	634	89	734	606	89	571	539	17890.645598
871	6	40	747	292	819	589	806	634	89	734	606	89	571	539	21125.942432
872	6	40	747	292	819	589	806	634	89	734	606	89	571	539	17729.774867
873	6	40	747	292	819	589	806	634	89	734	606	89	571	539	17770.331271
874	6	40	747	292	819	589	806	634	89	734	606	89	571	539	17993.373631
875	6	40	747	292	819	589	806	634	89	734	606	89	571	539	17836.807631
876	6	40	747	292	819	589	806	634	89	734	606	89	571	539	15431.342781
877	6	40	747	292	819	589	806	634	89	734	606	89	571	539	14600.992561
878	6	40	747	292	819	589	806	634	89	734	606	89	571	539	16172.430580
879	6	40	747	292	819	589	806	634	89	734	606	89	571	539	32964.489818
880	6	40	747	292	819	589	806	634	89	734	606	89	571	539	15575.309283
881	6	40	747	292	819	589	806	634	89	734	606	89	571	539	57243.476539
882	6	40	747	292	819	589	806	634	89	734	606	89	571	539	41152.294400
883	6	40	745	292	819	587	806	634	114	732	606	114	571	539	75710.509283
936	6	40	744	292	819	586	806	634	116	731	606	116	571	539	583956.580323
937	6	40	744	292	819	586	806	634	116	731	606	116	571	539	644148.754090
938	6	40	744	292	819	586	806	634	117	731	606	117	571	539	335762.196744
939	6	40	744	292	819	586	806	634	117	731	606	117	571	539	1258094.783740
940	6	40	744	292	819	586	806	634	118	731	606	118	571	539	3487573.357690
941	6	40	744	292	819	586	806	634	118	731	606	118	571	539	881177.005115
942	6	40	743	292	819	585	806	634	154	730	606	154	571	539	2121528.308470
943	6	40	743	292	819	585	806	634	154	730	606	154	571	539	3549066.728930
888	6	40	747	292	819	589	806	634	90	734	606	90	571	539	193194.080726
889	6	40	747	292	819	589	806	634	90	734	606	90	571	539	159139.292786
890	6	40	746	292	819	588	806	634	91	733	606	91	571	539	286112.513540
891	6	40	746	292	819	588	806	634	91	733	606	91	571	539	150935.358247

## Section A Transportation Evacuation Zones (TEZ) Miami-Dade County

SWTEZ	RGN	CNTY	Shape_Leng	Shape_Area
835	6	40	2610.326875	217581.805240
836	6	40	1550.394566	102362.114253
837	6	40	1925.280191	126801.569247
838	6	40	4237.573731	962129.711403
839	6	40	3291.492527	669530.364170
840	6	40	3265.392184	667063.254904
841	6	40	3302.782769	320364.629871
842	6	40	2844.978229	314318.889205
843	6	40	2452.958177	313707.194925
844	6	40	3272.885411	668888.984473
845	6	40	3290.716419	665830.600838
846	6	40	3276.477513	670142.576868
847	6	40	4918.402276	1342669.043530
848	6	40	3415.759821	706311.634379
849	6	40	2597.305355	354712.872169
850	6	40	4939.705652	1362395.554580
851	6	40	4906.367802	1230819.083000
852	6	40	3754.573123	735067.287450
853	6	40	2611.730679	378763.117475
854	6	40	2208.402930	286850.475965
855	6	40	1992.281773	198899.611927
856	6	40	2569.507347	389114.869564
857	6	40	2052.364717	228824.223012
858	6	40	1098.316482	69428.337620
859	6	40	659.822996	23865.381414
860	6	40	1972.786910	188841.589724
861	6	40	1068.498573	65269.829415
862	6	40	978.037166	53785.842621
863	6	40	979.063724	53948.260080
864	6	40	952.336047	49487.440998
865	6	40	941.006758	55053.534732
866	6	40	1246.949792	84833.033229
867	6	40	2186.474119	204314.550676
868	6	40	949.024950	38622.797633
869	6	40	911.232102	53328.627072
870	6	40	567.983914	17890.645598
871	6	40	605.987911	21125.942432
872	6	40	545.819738	17729.774867
873	6	40	546.569223	17770.331271
874	6	40	549.510762	17993.373631
875	6	40	547.747753	17836.807631
876	6	40	518.640921	15431.342781
877	6	40	507.411687	14600.992561
878	6	40	519.880380	16172.430580
879	6	40	715.847553	32964.489818
880	6	40	520.871866	15575.309283
881	6	40	975.584827	57243.476539
882	6	40	960.914293	41152.294400
883	6	40	1271.938400	75710.509283
936	6	40	3040.063346	583956.580323
937	6	40	3179.306903	644148.754090
938	6	40	2383.615720	335762.196744
939	6	40	5009.149159	1258094.783740
940	6	40	7739.927265	3487573.357690
941	6	40	3783.546131	881177.005115
942	6	40	5816.699989	2121528.308470
943	6	40	7535.281963	3549066.728930
888	6	40	1759.485028	193194.080726
889	6	40	1752.887362	159139.292786
890	6	40	2427.123540	286112.513540
891	6	40	1665.301703	150935.358247

Section A Transportation Evacuation Zones (TEZ) Miami-Dade County

SWTEZ	RGN	CNTY	STORM	PCAT1	PCAT2	PCAT3	PCAT4	PCAT5	PCAT6	DSSB_06	DMSB_06	DTSB_06	PCSSO_06	PCMSO_06	PCTSO_06
892	6	40	0	0	0	0	0	100	0	0	0	48	0.00	0.00	0.73
893	6	40	0	0	0	0	0	50	50	0	0	411	0.00	0.00	0.73
894	6	40	0	0	0	0	0	0	100	0	0	2	0.00	0.00	1.00
895	6	40	0	0	0	0	0	0	100	0	0	174	0.00	0.00	0.98
896	6	40	0	0	0	0	0	0	100	0	0	0	0.00	0.00	0.00
897	6	40	0	0	0	0	0	0	100	0	0	0	0.00	0.00	0.00
898	6	40	0	0	0	0	0	0	100	0	0	2	0.00	0.00	1.00
899	6	40	0	0	0	0	0	0	100	0	0	0	0.00	0.00	0.00
900	6	40	0	0	0	0	0	0	100	0	0	1913	0.00	0.00	0.76
901	6	40	0	0	0	0	0	0	100	0	0	3783	0.00	0.00	0.74
902	6	40	0	0	0	0	0	0	100	0	0	3525	0.00	0.00	0.76
903	6	40	0	0	0	0	0	0	100	0	0	2077	0.00	0.00	0.90
904	6	40	0	0	0	0	0	0	100	0	0	0	0.00	0.00	0.00
905	6	40	0	0	0	0	0	0	100	0	0	2	0.00	0.00	1.00
906	6	40	0	0	0	0	0	0	100	0	0	1379	0.00	0.00	0.95
907	6	40	0	0	0	0	0	0	100	0	0	1294	0.00	0.00	0.99
908	6	40	0	0	0	0	0	0	100	0	0	327	0.00	0.00	0.96
909	6	40	0	0	0	0	0	79	21	0	0	44	0.00	0.00	0.91
910	6	40	0	0	0	0	0	89	11	0	0	0	0.00	0.00	0.00
911	6	40	0	0	0	0	0	94	6	0	0	0	0.00	0.00	0.00
912	6	40	0	0	0	0	0	0	100	0	0	0	0.00	0.00	0.00
913	6	40	0	0	0	0	0	0	100	0	0	0	0.00	0.00	0.00
914	6	40	0	0	0	0	0	0	100	0	0	0	0.00	0.00	0.00
915	6	40	0	0	0	0	0	0	100	0	0	0	0.00	0.00	0.00
916	6	40	0	0	0	0	0	0	100	0	0	0	0.00	0.00	0.00
917	6	40	0	0	0	0	0	0	100	0	0	1717	0.00	0.00	0.91
918	6	40	0	0	0	0	0	0	100	0	0	0	0.00	0.00	0.00
919	6	40	0	0	0	0	0	0	100	0	0	11	0.00	0.00	1.00
920	6	40	0	0	0	0	0	0	100	0	0	0	0.00	0.00	0.00
921	6	40	0	0	0	0	0	0	100	0	0	0	0.00	0.00	0.00
922	6	40	0	0	0	0	0	0	100	0	0	0	0.00	0.00	0.00
923	6	40	0	0	0	0	0	0	100	0	0	0	0.00	0.00	0.00
924	6	40	0	0	0	0	0	0	100	0	0	0	0.00	0.00	0.00
925	6	40	0	0	0	0	0	1	99	0	0	255	0.00	0.00	0.92
926	6	40	0	0	0	0	0	1	99	0	0	16	0.00	0.00	0.94
927	6	40	0	0	0	0	0	100	0	0	0	0	0.00	0.00	0.00
928	6	40	0	0	0	0	0	100	0	0	0	1116	0.00	0.00	0.97
929	6	40	0	0	0	0	0	99	1	0	0	888	0.00	0.00	0.91
930	6	40	0	0	0	0	0	90	10	0	0	1088	0.00	0.00	0.98
931	6	40	0	0	0	0	0	89	11	0	0	317	0.00	0.00	0.93
932	6	40	0	0	0	0	0	86	14	0	0	801	0.00	0.00	0.77
933	6	40	0	0	0	0	0	93	7	0	0	306	0.00	0.00	0.96
934	6	40	0	0	0	0	0	37	63	0	0	1002	0.00	0.00	0.95
935	6	40	0	0	0	0	0	58	42	0	0	572	0.00	0.00	0.96
944	6	40	0	0	0	0	0	0	100	0	0	4248	0.00	0.00	0.92
945	6	40	0	0	0	0	0	0	100	0	0	5563	0.00	0.00	0.96
946	6	40	0	0	0	0	0	0	100	0	0	821	0.00	0.00	0.95
947	6	40	0	0	0	0	0	0	100	0	0	341	0.00	0.00	0.96
948	6	40	0	0	0	0	0	0	100	0	0	1088	0.00	0.00	0.98
949	6	40	0	0	0	0	0	0	100	0	0	1618	0.00	0.00	0.95
950	6	40	0	0	0	0	0	0	100	0	0	2978	0.00	0.00	0.97
951	6	40	0	0	0	0	0	0	100	0	0	3950	0.00	0.00	0.97
952	6	40	0	0	0	0	0	45	55	0	0	878	0.00	0.00	0.94
953	6	40	0	0	0	0	0	0	100	0	0	777	0.00	0.00	0.95
954	6	40	0	0	0	0	0	0	100	0	0	1084	0.00	0.00	0.98
955	6	40	0	0	0	0	0	7	93	0	0	1323	0.00	0.00	0.98
956	6	40	0	0	0	0	0	0	100	0	0	678	0.00	0.00	0.98
957	6	40	0	0	0	0	0	0	100	0	0	1420	0.00	0.00	0.98
958	6	40	0	0	0	0	0	0	100	0	0	348	0.00	0.00	0.97
959	6	40	0	0	0	0	0	0	100	0	0	460	0.00	0.00	0.94
960	6	40	0	0	0	0	0	0	100	0	0	1163	0.00	0.00	0.96

Section A Transportation Evacuation Zones (TEZ) Miami-Dade County

SWTEZ	RGN	CNTY	ODSSB_06	ODMSB_06	ODTSB_06	PHSSB_06	PHMSB_06	PHTSB_06	PSSB_06	PMSB_06	PTSB_06	VHSSB_06
892	6	40	0	0	35	0.00	0.00	1.94	0	0	68	0.00
893	6	40	0	0	301	0.00	0.00	1.88	0	0	566	0.00
894	6	40	0	0	2	0.00	0.00	4.00	0	0	8	0.00
895	6	40	0	0	170	0.00	0.00	2.95	0	0	501	0.00
896	6	40	0	0	0	0.00	0.00	0.00	0	0	0	0.00
897	6	40	0	0	0	0.00	0.00	0.00	0	0	0	0.00
898	6	40	0	0	2	0.00	0.00	2.00	0	0	4	0.00
899	6	40	0	0	0	0.00	0.00	0.00	0	0	1	0.00
900	6	40	0	0	1451	0.00	0.00	3.34	0	0	4844	0.00
901	6	40	0	0	2816	0.00	0.00	3.14	0	0	8843	0.00
902	6	40	0	0	2694	0.00	0.00	3.12	0	0	8401	0.00
903	6	40	0	0	1874	0.00	0.00	3.05	0	0	5725	0.00
904	6	40	0	0	0	0.00	0.00	0.00	0	0	0	0.00
905	6	40	0	0	2	0.00	0.00	2.00	0	0	4	0.00
906	6	40	0	0	1313	0.00	0.00	4.33	0	0	5679	0.00
907	6	40	0	0	1281	0.00	0.00	4.33	0	0	5547	0.00
908	6	40	0	0	315	0.00	0.00	3.85	0	0	1214	0.00
909	6	40	0	0	40	0.00	0.00	2.68	0	0	107	0.00
910	6	40	0	0	0	0.00	0.00	0.00	0	0	0	0.00
911	6	40	0	0	0	0.00	0.00	0.00	0	0	0	0.00
912	6	40	0	0	0	0.00	0.00	0.00	0	0	0	0.00
913	6	40	0	0	0	0.00	0.00	0.00	0	0	0	0.00
914	6	40	0	0	0	0.00	0.00	0.00	0	0	0	0.00
915	6	40	0	0	0	0.00	0.00	0.00	0	0	0	0.00
916	6	40	0	0	0	0.00	0.00	0.00	0	0	0	0.00
917	6	40	0	0	1560	0.00	0.00	3.17	0	0	4944	0.00
918	6	40	0	0	0	0.00	0.00	0.00	0	0	0	0.00
919	6	40	0	0	11	0.00	0.00	3.09	0	0	34	0.00
920	6	40	0	0	0	0.00	0.00	0.00	0	0	0	0.00
921	6	40	0	0	0	0.00	0.00	0.00	0	0	0	0.00
922	6	40	0	0	0	0.00	0.00	0.00	0	0	0	0.00
923	6	40	0	0	0	0.00	0.00	0.00	0	0	0	0.00
924	6	40	0	0	0	0.00	0.00	0.00	0	0	0	0.00
925	6	40	0	0	235	0.00	0.00	2.88	0	0	676	0.00
926	6	40	0	0	15	0.00	0.00	3.47	0	0	52	0.00
927	6	40	0	0	0	0.00	0.00	0.00	0	0	0	0.00
928	6	40	0	0	1079	0.00	0.00	2.81	0	0	3030	0.00
929	6	40	0	0	808	0.00	0.00	2.97	0	0	2399	0.00
930	6	40	0	0	1070	0.00	0.00	3.03	0	0	3241	0.00
931	6	40	0	0	295	0.00	0.00	3.11	0	0	918	0.00
932	6	40	0	0	620	0.00	0.00	2.36	0	0	1466	0.00
933	6	40	0	0	294	0.00	0.00	2.93	0	0	860	0.00
934	6	40	0	0	954	0.00	0.00	2.79	0	0	2665	0.00
935	6	40	0	0	550	0.00	0.00	2.95	0	0	1624	0.00
944	6	40	0	0	3916	0.00	0.00	3.02	0	0	11840	0.00
945	6	40	0	0	5315	0.00	0.00	3.24	0	0	17226	0.00
946	6	40	0	0	777	0.00	0.00	2.94	0	0	2281	0.00
947	6	40	0	0	328	0.00	0.00	3.02	0	0	991	0.00
948	6	40	0	0	1067	0.00	0.00	2.71	0	0	2892	0.00
949	6	40	0	0	1545	0.00	0.00	2.68	0	0	4144	0.00
950	6	40	0	0	2878	0.00	0.00	2.72	0	0	7827	0.00
951	6	40	0	0	3835	0.00	0.00	2.82	0	0	10816	0.00
952	6	40	0	0	822	0.00	0.00	2.69	0	0	2211	0.00
953	6	40	0	0	738	0.00	0.00	2.73	0	0	2012	0.00
954	6	40	0	0	1059	0.00	0.00	2.75	0	0	2907	0.00
955	6	40	0	0	1299	0.00	0.00	2.86	0	0	3709	0.00
956	6	40	0	0	665	0.00	0.00	2.74	0	0	1821	0.00
957	6	40	0	0	1387	0.00	0.00	2.75	0	0	3816	0.00
958	6	40	0	0	337	0.00	0.00	2.72	0	0	918	0.00
959	6	40	0	0	434	0.00	0.00	2.79	0	0	1211	0.00
960	6	40	0	0	1116	0.00	0.00	2.93	0	0	3274	0.00

Section A Transportation Evacuation Zones (TEZ) Miami-Dade County

SWTEZ	RGN	CNTY	VHMSB_06	VHTSB_06	VSSB_06	VMSB_06	VTSB_06	D_MB_06	PC_MO_06	O_MB_06	PH_MO_06	P_MB_06
892	6	40	0.00	1.29	0	0	45	0	0.00	0	0.00	0
893	6	40	0.00	1.30	0	0	390	0	0.00	0	0.00	0
894	6	40	0.00	1.50	0	0	3	0	0.00	0	0.00	0
895	6	40	0.00	0.00	0	0	0	0	0.00	0	0.00	0
896	6	40	0.00	0.00	0	0	0	120	0.80	96	2.84	273
897	6	40	0.00	0.00	0	0	0	0	0.00	0	0.00	0
898	6	40	0.00	1.00	0	0	2	0	0.00	0	0.00	0
899	6	40	0.00	0.00	0	0	0	0	0.00	0	0.00	0
900	6	40	0.00	1.47	0	0	2135	0	0.00	0	0.00	0
901	6	40	0.00	1.48	0	0	4178	0	0.00	0	0.00	0
902	6	40	0.00	1.50	0	0	4039	0	0.00	0	0.00	0
903	6	40	0.00	1.48	0	0	2774	0	0.00	0	0.00	0
904	6	40	0.00	0.00	0	0	0	0	0.00	0	0.00	0
905	6	40	0.00	1.00	0	0	2	0	0.00	0	0.00	0
906	6	40	0.00	1.47	0	0	1930	0	0.00	0	0.00	0
907	6	40	0.00	1.47	0	0	1885	0	0.00	0	0.00	0
908	6	40	0.00	1.20	0	0	378	0	0.00	0	0.00	0
909	6	40	0.00	1.40	0	0	56	0	0.00	0	0.00	0
910	6	40	0.00	0.00	0	0	0	0	0.00	0	0.00	0
911	6	40	0.00	0.00	0	0	0	0	0.00	0	0.00	0
912	6	40	0.00	0.00	0	0	0	0	0.00	0	0.00	0
913	6	40	0.00	0.00	0	0	0	0	0.00	0	0.00	0
914	6	40	0.00	0.00	0	0	0	0	0.00	0	0.00	0
915	6	40	0.00	0.00	0	0	0	0	0.00	0	0.00	0
916	6	40	0.00	0.00	0	0	0	0	0.00	0	0.00	0
917	6	40	0.00	1.51	0	0	2363	0	0.00	0	0.00	0
918	6	40	0.00	0.00	0	0	0	0	0.00	0	0.00	0
919	6	40	0.00	1.45	0	0	16	0	0.00	0	0.00	0
920	6	40	0.00	0.00	0	0	0	0	0.00	0	0.00	0
921	6	40	0.00	0.00	0	0	0	0	0.00	0	0.00	0
922	6	40	0.00	0.00	0	0	0	0	0.00	0	0.00	0
923	6	40	0.00	0.00	0	0	0	0	0.00	0	0.00	0
924	6	40	0.00	0.00	0	0	0	0	0.00	0	0.00	0
925	6	40	0.00	1.45	0	0	341	0	0.00	0	0.00	0
926	6	40	0.00	1.67	0	0	25	0	0.00	0	0.00	0
927	6	40	0.00	0.00	0	0	0	0	0.00	0	0.00	0
928	6	40	0.00	1.43	0	0	1547	0	0.00	0	0.00	0
929	6	40	0.00	1.48	0	0	1197	110	0.91	100	2.97	297
930	6	40	0.00	1.50	0	0	1604	0	0.00	0	0.00	0
931	6	40	0.00	1.52	0	0	449	0	0.00	0	0.00	0
932	6	40	0.00	1.30	0	0	806	0	0.00	0	0.00	0
933	6	40	0.00	1.47	0	0	431	0	0.00	0	0.00	0
934	6	40	0.00	1.43	0	0	1364	0	0.00	0	0.00	0
935	6	40	0.00	1.48	0	0	812	0	0.00	0	0.00	0
944	6	40	0.00	1.47	0	0	5760	302	0.92	278	3.23	899
945	6	40	0.00	1.54	0	0	8160	955	0.95	908	3.15	2862
946	6	40	0.00	1.44	0	0	1121	0	0.00	0	0.00	0
947	6	40	0.00	1.47	0	0	482	0	0.00	0	0.00	0
948	6	40	0.00	1.40	0	0	1499	0	0.00	0	0.00	0
949	6	40	0.00	1.39	0	0	2155	0	0.00	0	0.00	0
950	6	40	0.00	1.41	0	0	4049	0	0.00	0	0.00	0
951	6	40	0.00	1.44	0	0	5512	0	0.00	0	0.00	0
952	6	40	0.00	1.40	0	0	1149	0	0.00	0	0.00	0
953	6	40	0.00	1.41	0	0	1041	0	0.00	0	0.00	0
954	6	40	0.00	1.42	0	0	1499	0	0.00	0	0.00	0
955	6	40	0.00	1.45	0	0	1880	0	0.00	0	0.00	0
956	6	40	0.00	1.41	0	0	939	0	0.00	0	0.00	0
957	6	40	0.00	1.42	0	0	1964	0	0.00	0	0.00	0
958	6	40	0.00	1.41	0	0	475	0	0.00	0	0.00	0
959	6	40	0.00	1.43	0	0	619	0	0.00	0	0.00	0
960	6	40	0.00	1.47	0	0	1643	0	0.00	0	0.00	0

Section A Transportation Evacuation Zones (TEZ) Miami-Dade County

SWTEZ	RGN	CNTY	VH_MB_06	V_MB_06	HM_U_06	HM_O_06	HM_OU_06	HM_PH_06	HM_P_06	HM_VH_06	HM_V_06	DSSB_10
892	6	40	0.00	0	0	0.00	0	0.00	0	0.00	0	0
893	6	40	0.00	0	0	0.00	0	0.00	0	0.00	0	0
894	6	40	0.00	0	0	0.00	0	0.00	0	0.00	0	0
895	6	40	0.00	0	0	0.00	0	0.00	0	0.00	0	0
896	6	40	1.40	134	0	0.00	0	0.00	0	0.00	0	0
897	6	40	0.00	0	0	0.00	0	0.00	0	0.00	0	0
898	6	40	0.00	0	0	0.00	0	0.00	0	0.00	0	0
899	6	40	0.00	0	0	0.00	0	0.00	0	0.00	0	0
900	6	40	0.00	0	0	0.00	0	0.00	0	0.00	0	0
901	6	40	0.00	0	0	0.00	0	0.00	0	0.00	0	0
902	6	40	0.00	0	240	0.75	180	1.46	263	1.05	189	0
903	6	40	0.00	0	974	0.75	731	1.46	1068	1.05	768	0
904	6	40	0.00	0	165	0.75	124	1.46	181	1.05	130	0
905	6	40	0.00	0	0	0.00	0	0.00	0	0.00	0	0
906	6	40	0.00	0	569	0.75	427	1.46	623	1.05	449	0
907	6	40	0.00	0	10	0.80	8	1.50	12	1.00	8	0
908	6	40	0.00	0	813	0.75	610	1.46	891	1.05	641	0
909	6	40	0.00	0	0	0.00	0	0.00	0	0.00	0	0
910	6	40	0.00	0	408	0.75	306	1.46	447	1.05	321	0
911	6	40	0.00	0	625	0.75	469	1.46	685	1.05	492	0
912	6	40	0.00	0	0	0.00	0	0.00	0	0.00	0	0
913	6	40	0.00	0	0	0.00	0	0.00	0	0.00	0	0
914	6	40	0.00	0	433	0.75	325	1.46	475	1.05	341	0
915	6	40	0.00	0	742	0.75	557	1.46	812	1.05	586	0
916	6	40	0.00	0	517	0.75	388	1.46	566	1.05	407	0
917	6	40	0.00	0	290	0.75	218	1.46	318	1.05	229	0
918	6	40	0.00	0	121	0.75	91	1.46	133	1.05	96	0
919	6	40	0.00	0	118	0.75	89	1.46	130	1.04	93	0
920	6	40	0.00	0	0	0.00	0	0.00	0	0.00	0	0
921	6	40	0.00	0	0	0.00	0	0.00	0	0.00	0	0
922	6	40	0.00	0	319	0.75	240	1.46	351	1.05	252	0
923	6	40	0.00	0	0	0.00	0	0.00	0	0.00	0	0
924	6	40	0.00	0	193	0.75	145	1.46	211	1.05	152	0
925	6	40	0.00	0	264	0.75	198	1.46	289	1.05	208	0
926	6	40	0.00	0	0	0.00	0	0.00	0	0.00	0	0
927	6	40	0.00	0	0	0.00	0	0.00	0	0.00	0	0
928	6	40	0.00	0	0	0.00	0	0.00	0	0.00	0	0
929	6	40	1.48	148	0	0.00	0	0.00	0	0.00	0	0
930	6	40	0.00	0	0	0.00	0	0.00	0	0.00	0	0
931	6	40	0.00	0	0	0.00	0	0.00	0	0.00	0	0
932	6	40	0.00	0	0	0.00	0	0.00	0	0.00	0	0
933	6	40	0.00	0	0	0.00	0	0.00	0	0.00	0	0
934	6	40	0.00	0	0	0.00	0	0.00	0	0.00	0	0
935	6	40	0.00	0	0	0.00	0	0.00	0	0.00	0	0
944	6	40	1.53	426	0	0.00	0	0.00	0	0.00	0	0
945	6	40	1.51	1370	0	0.00	0	0.00	0	0.00	0	0
946	6	40	0.00	0	0	0.00	0	0.00	0	0.00	0	0
947	6	40	0.00	0	0	0.00	0	0.00	0	0.00	0	0
948	6	40	0.00	0	72	0.75	54	1.46	79	1.06	57	0
949	6	40	0.00	0	40	0.75	30	1.47	44	1.07	32	0
950	6	40	0.00	0	130	0.75	98	1.46	143	1.05	103	0
951	6	40	0.00	0	58	0.76	44	1.45	64	1.05	46	0
952	6	40	0.00	0	27	0.74	20	1.45	29	1.05	21	0
953	6	40	0.00	0	0	0.00	0	0.00	0	0.00	0	0
954	6	40	0.00	0	8	0.75	6	1.50	9	1.00	6	0
955	6	40	0.00	0	23	0.74	17	1.47	25	1.06	18	0
956	6	40	0.00	0	0	0.00	0	0.00	0	0.00	0	0
957	6	40	0.00	0	59	0.75	44	1.45	64	1.05	46	0
958	6	40	0.00	0	0	0.00	0	0.00	0	0.00	0	0
959	6	40	0.00	0	0	0.00	0	0.00	0	0.00	0	0
960	6	40	0.00	0	0	0.00	0	0.00	0	0.00	0	0

Section A Transportation Evacuation Zones (TEZ) Miami-Dade County

SWTEZ	RGN	CNTY	DMSB_10	DTSB_10	PCSSO_10	PCMSO_10	PCTSO_10	ODSSB_10	ODMSB_10	ODTSB_10	PHSSB_10	PHMSB_10
892	6	40	0	74	0.00	0.00	0.73	0	0	54	0.00	0.00
893	6	40	0	497	0.00	0.00	0.73	0	0	364	0.00	0.00
894	6	40	0	4	0.00	0.00	1.00	0	0	4	0.00	0.00
895	6	40	0	875	0.00	0.00	0.98	0	0	859	0.00	0.00
896	6	40	0	0	0.00	0.00	0.00	0	0	0	0.00	0.00
897	6	40	0	0	0.00	0.00	0.00	0	0	0	0.00	0.00
898	6	40	0	2	0.00	0.00	1.00	0	0	2	0.00	0.00
899	6	40	0	2	0.00	0.00	1.00	0	0	2	0.00	0.00
900	6	40	0	2362	0.00	0.00	0.78	0	0	1833	0.00	0.00
901	6	40	0	4140	0.00	0.00	0.75	0	0	3120	0.00	0.00
902	6	40	0	3714	0.00	0.00	0.76	0	0	2839	0.00	0.00
903	6	40	0	2133	0.00	0.00	0.90	0	0	1925	0.00	0.00
904	6	40	0	0	0.00	0.00	0.00	0	0	0	0.00	0.00
905	6	40	0	2	0.00	0.00	1.00	0	0	2	0.00	0.00
906	6	40	0	1427	0.00	0.00	0.95	0	0	1361	0.00	0.00
907	6	40	0	1271	0.00	0.00	0.99	0	0	1258	0.00	0.00
908	6	40	0	521	0.00	0.00	0.96	0	0	500	0.00	0.00
909	6	40	0	45	0.00	0.00	0.91	0	0	41	0.00	0.00
910	6	40	0	0	0.00	0.00	0.00	0	0	0	0.00	0.00
911	6	40	0	0	0.00	0.00	0.00	0	0	0	0.00	0.00
912	6	40	0	0	0.00	0.00	0.00	0	0	0	0.00	0.00
913	6	40	0	0	0.00	0.00	0.00	0	0	0	0.00	0.00
914	6	40	0	0	0.00	0.00	0.00	0	0	0	0.00	0.00
915	6	40	0	0	0.00	0.00	0.00	0	0	0	0.00	0.00
916	6	40	0	0	0.00	0.00	0.00	0	0	0	0.00	0.00
917	6	40	0	1742	0.00	0.00	0.91	0	0	1582	0.00	0.00
918	6	40	0	0	0.00	0.00	0.00	0	0	0	0.00	0.00
919	6	40	0	14	0.00	0.00	1.00	0	0	14	0.00	0.00
920	6	40	0	0	0.00	0.00	0.00	0	0	0	0.00	0.00
921	6	40	0	0	0.00	0.00	0.00	0	0	0	0.00	0.00
922	6	40	0	0	0.00	0.00	0.00	0	0	0	0.00	0.00
923	6	40	0	0	0.00	0.00	0.00	0	0	0	0.00	0.00
924	6	40	0	0	0.00	0.00	0.00	0	0	0	0.00	0.00
925	6	40	0	256	0.00	0.00	0.92	0	0	236	0.00	0.00
926	6	40	0	16	0.00	0.00	0.94	0	0	15	0.00	0.00
927	6	40	0	0	0.00	0.00	0.00	0	0	0	0.00	0.00
928	6	40	0	1138	0.00	0.00	0.97	0	0	1100	0.00	0.00
929	6	40	0	930	0.00	0.00	0.91	0	0	846	0.00	0.00
930	6	40	0	1080	0.00	0.00	0.98	0	0	1062	0.00	0.00
931	6	40	0	319	0.00	0.00	0.93	0	0	297	0.00	0.00
932	6	40	0	875	0.00	0.00	0.77	0	0	677	0.00	0.00
933	6	40	0	318	0.00	0.00	0.96	0	0	306	0.00	0.00
934	6	40	0	1031	0.00	0.00	0.95	0	0	981	0.00	0.00
935	6	40	0	595	0.00	0.00	0.96	0	0	572	0.00	0.00
944	6	40	0	4641	0.00	0.00	0.92	0	0	4276	0.00	0.00
945	6	40	0	6069	0.00	0.00	0.96	0	0	5799	0.00	0.00
946	6	40	0	863	0.00	0.00	0.95	0	0	817	0.00	0.00
947	6	40	0	378	0.00	0.00	0.96	0	0	364	0.00	0.00
948	6	40	0	1138	0.00	0.00	0.98	0	0	1117	0.00	0.00
949	6	40	0	1677	0.00	0.00	0.95	0	0	1601	0.00	0.00
950	6	40	0	3040	0.00	0.00	0.97	0	0	2937	0.00	0.00
951	6	40	0	4024	0.00	0.00	0.97	0	0	3907	0.00	0.00
952	6	40	0	890	0.00	0.00	0.94	0	0	833	0.00	0.00
953	6	40	0	771	0.00	0.00	0.95	0	0	732	0.00	0.00
954	6	40	0	1106	0.00	0.00	0.98	0	0	1080	0.00	0.00
955	6	40	0	1330	0.00	0.00	0.98	0	0	1306	0.00	0.00
956	6	40	0	693	0.00	0.00	0.98	0	0	679	0.00	0.00
957	6	40	0	1444	0.00	0.00	0.98	0	0	1411	0.00	0.00
958	6	40	0	363	0.00	0.00	0.97	0	0	351	0.00	0.00
959	6	40	0	475	0.00	0.00	0.94	0	0	448	0.00	0.00
960	6	40	0	1206	0.00	0.00	0.96	0	0	1157	0.00	0.00

Section A Transportation Evacuation Zones (TEZ) Miami-Dade County

SWTEZ	RGN	CNTY	PHTSB_10	PSSB_10	PMSB_10	PTSB_10	VHSSB_10	VHMSB_10	VHTSB_10	VSSB_10	VMSB_10	VTSB_10	D_MB_10
892	6	40	2.02	0	0	109	0.00	0.00	1.30	0	0	70	0
893	6	40	1.94	0	0	706	0.00	0.00	1.30	0	0	472	0
894	6	40	3.50	0	0	14	0.00	0.00	1.25	0	0	5	0
895	6	40	2.92	0	0	2507	0.00	0.00	0.00	0	0	0	1
896	6	40	0.00	0	0	0	0.00	0.00	0.00	0	0	0	133
897	6	40	0.00	0	0	0	0.00	0.00	0.00	0	0	0	0
898	6	40	2.00	0	0	4	0.00	0.00	1.00	0	0	2	0
899	6	40	2.50	0	0	5	0.00	0.00	0.00	0	0	0	0
900	6	40	3.25	0	0	5955	0.00	0.00	1.18	0	0	2165	0
901	6	40	3.11	0	0	9702	0.00	0.00	1.41	0	0	4384	0
902	6	40	3.10	0	0	8808	0.00	0.00	1.50	0	0	4256	0
903	6	40	3.04	0	0	5849	0.00	0.00	1.48	0	0	2850	0
904	6	40	0.00	0	0	0	0.00	0.00	0.00	0	0	0	0
905	6	40	2.00	0	0	4	0.00	0.00	1.00	0	0	2	0
906	6	40	4.10	0	0	5574	0.00	0.00	1.47	0	0	2002	0
907	6	40	4.10	0	0	5155	0.00	0.00	1.47	0	0	1851	0
908	6	40	3.38	0	0	1690	0.00	0.00	0.76	0	0	381	0
909	6	40	2.66	0	0	109	0.00	0.00	1.39	0	0	57	0
910	6	40	0.00	0	0	0	0.00	0.00	0.00	0	0	0	0
911	6	40	0.00	0	0	0	0.00	0.00	0.00	0	0	0	0
912	6	40	0.00	0	0	0	0.00	0.00	0.00	0	0	0	0
913	6	40	0.00	0	0	0	0.00	0.00	0.00	0	0	0	0
914	6	40	0.00	0	0	0	0.00	0.00	0.00	0	0	0	0
915	6	40	0.00	0	0	0	0.00	0.00	0.00	0	0	0	0
916	6	40	0.00	0	0	0	0.00	0.00	0.00	0	0	0	0
917	6	40	3.15	0	0	4982	0.00	0.00	1.51	0	0	2394	0
918	6	40	0.00	0	0	1	0.00	0.00	0.00	0	0	0	0
919	6	40	2.86	0	0	40	0.00	0.00	1.43	0	0	20	0
920	6	40	0.00	0	0	0	0.00	0.00	0.00	0	0	0	0
921	6	40	0.00	0	0	0	0.00	0.00	0.00	0	0	0	0
922	6	40	0.00	0	0	0	0.00	0.00	0.00	0	0	0	0
923	6	40	0.00	0	0	0	0.00	0.00	0.00	0	0	0	0
924	6	40	0.00	0	0	0	0.00	0.00	0.00	0	0	0	0
925	6	40	2.87	0	0	678	0.00	0.00	1.45	0	0	342	0
926	6	40	3.53	0	0	53	0.00	0.00	1.67	0	0	25	0
927	6	40	0.00	0	0	0	0.00	0.00	0.00	0	0	0	0
928	6	40	2.80	0	0	3083	0.00	0.00	1.43	0	0	1577	0
929	6	40	2.96	0	0	2508	0.00	0.00	1.48	0	0	1253	110
930	6	40	3.03	0	0	3213	0.00	0.00	1.50	0	0	1592	0
931	6	40	3.10	0	0	922	0.00	0.00	1.52	0	0	452	0
932	6	40	2.36	0	0	1597	0.00	0.00	1.30	0	0	880	0
933	6	40	2.92	0	0	895	0.00	0.00	1.47	0	0	449	0
934	6	40	2.79	0	0	2733	0.00	0.00	1.43	0	0	1402	0
935	6	40	2.95	0	0	1686	0.00	0.00	1.48	0	0	845	0
944	6	40	3.01	0	0	12860	0.00	0.00	1.47	0	0	6292	302
945	6	40	3.22	0	0	18672	0.00	0.00	1.53	0	0	8896	955
946	6	40	2.92	0	0	2382	0.00	0.00	1.44	0	0	1179	0
947	6	40	3.00	0	0	1093	0.00	0.00	1.47	0	0	535	0
948	6	40	2.70	0	0	3021	0.00	0.00	1.40	0	0	1569	0
949	6	40	2.68	0	0	4283	0.00	0.00	1.39	0	0	2233	0
950	6	40	2.71	0	0	7972	0.00	0.00	1.41	0	0	4131	0
951	6	40	2.82	0	0	11000	0.00	0.00	1.44	0	0	5615	0
952	6	40	2.68	0	0	2231	0.00	0.00	1.39	0	0	1161	0
953	6	40	2.72	0	0	1993	0.00	0.00	1.41	0	0	1032	0
954	6	40	2.74	0	0	2958	0.00	0.00	1.42	0	0	1529	0
955	6	40	2.85	0	0	3724	0.00	0.00	1.45	0	0	1890	0
956	6	40	2.73	0	0	1856	0.00	0.00	1.41	0	0	959	0
957	6	40	2.75	0	0	3874	0.00	0.00	1.42	0	0	1998	0
958	6	40	2.72	0	0	956	0.00	0.00	1.41	0	0	494	0
959	6	40	2.78	0	0	1246	0.00	0.00	1.43	0	0	639	0
960	6	40	2.93	0	0	3390	0.00	0.00	1.47	0	0	1703	0



Section A Transportation Evacuation Zones (TEZ) Miami-Dade County

SWTEZ	RGN	CNTY	PC_MO_10	O_MB_10	PH_MO_10	P_MB_10	VH_MB_10	V_MB_10	HM_U_10	HM_O_10	HM_OU_10	HM_PH_10
892	6	40	0.00	0	0.00	0	0.00	0	0	0.00	0	0.00
893	6	40	0.00	0	0.00	0	0.00	0	0	0.00	0	0.00
894	6	40	0.00	0	0.00	0	0.00	0	0	0.00	0	0.00
895	6	40	1.00	1	3.00	3	0.00	0	0	0.00	0	0.00
896	6	40	0.80	107	2.81	301	1.39	149	0	0.00	0	0.00
897	6	40	0.00	0	0.00	0	0.00	0	0	0.00	0	0.00
898	6	40	0.00	0	0.00	0	0.00	0	0	0.00	0	0.00
899	6	40	0.00	0	0.00	0	0.00	0	0	0.00	0	0.00
900	6	40	0.00	0	0.00	0	0.00	0	0	0.00	0	0.00
901	6	40	0.00	0	0.00	0	0.00	0	0	0.00	0	0.00
902	6	40	0.00	0	0.00	0	0.00	0	240	0.75	180	1.46
903	6	40	0.00	0	0.00	0	0.00	0	974	0.75	731	1.46
904	6	40	0.00	0	0.00	0	0.00	0	165	0.75	124	1.46
905	6	40	0.00	0	0.00	0	0.00	0	0	0.00	0	0.00
906	6	40	0.00	0	0.00	0	0.00	0	569	0.75	427	1.46
907	6	40	0.00	0	0.00	0	0.00	0	10	0.80	8	1.50
908	6	40	0.00	0	0.00	0	0.00	0	813	0.75	610	1.46
909	6	40	0.00	0	0.00	0	0.00	0	0	0.00	0	0.00
910	6	40	0.00	0	0.00	0	0.00	0	408	0.75	306	1.46
911	6	40	0.00	0	0.00	0	0.00	0	625	0.75	469	1.46
912	6	40	0.00	0	0.00	0	0.00	0	0	0.00	0	0.00
913	6	40	0.00	0	0.00	0	0.00	0	0	0.00	0	0.00
914	6	40	0.00	0	0.00	0	0.00	0	433	0.75	325	1.46
915	6	40	0.00	0	0.00	0	0.00	0	742	0.75	557	1.46
916	6	40	0.00	0	0.00	0	0.00	0	517	0.75	388	1.46
917	6	40	0.00	0	0.00	0	0.00	0	290	0.75	218	1.46
918	6	40	0.00	0	0.00	0	0.00	0	121	0.75	91	1.46
919	6	40	0.00	0	0.00	0	0.00	0	118	0.75	89	1.46
920	6	40	0.00	0	0.00	0	0.00	0	0	0.00	0	0.00
921	6	40	0.00	0	0.00	0	0.00	0	0	0.00	0	0.00
922	6	40	0.00	0	0.00	0	0.00	0	319	0.75	240	1.46
923	6	40	0.00	0	0.00	0	0.00	0	0	0.00	0	0.00
924	6	40	0.00	0	0.00	0	0.00	0	193	0.75	145	1.46
925	6	40	0.00	0	0.00	0	0.00	0	264	0.75	198	1.46
926	6	40	0.00	0	0.00	0	0.00	0	0	0.00	0	0.00
927	6	40	0.00	0	0.00	0	0.00	0	0	0.00	0	0.00
928	6	40	0.00	0	0.00	0	0.00	0	0	0.00	0	0.00
929	6	40	0.91	100	2.96	296	1.48	148	0	0.00	0	0.00
930	6	40	0.00	0	0.00	0	0.00	0	0	0.00	0	0.00
931	6	40	0.00	0	0.00	0	0.00	0	0	0.00	0	0.00
932	6	40	0.00	0	0.00	0	0.00	0	0	0.00	0	0.00
933	6	40	0.00	0	0.00	0	0.00	0	0	0.00	0	0.00
934	6	40	0.00	0	0.00	0	0.00	0	0	0.00	0	0.00
935	6	40	0.00	0	0.00	0	0.00	0	0	0.00	0	0.00
944	6	40	0.92	278	3.22	894	1.53	426	0	0.00	0	0.00
945	6	40	0.95	908	3.13	2846	1.51	1370	0	0.00	0	0.00
946	6	40	0.00	0	0.00	0	0.00	0	0	0.00	0	0.00
947	6	40	0.00	0	0.00	0	0.00	0	0	0.00	0	0.00
948	6	40	0.00	0	0.00	0	0.00	0	72	0.75	54	1.46
949	6	40	0.00	0	0.00	0	0.00	0	40	0.75	30	1.47
950	6	40	0.00	0	0.00	0	0.00	0	130	0.75	98	1.46
951	6	40	0.00	0	0.00	0	0.00	0	58	0.76	44	1.45
952	6	40	0.00	0	0.00	0	0.00	0	27	0.74	20	1.45
953	6	40	0.00	0	0.00	0	0.00	0	0	0.00	0	0.00
954	6	40	0.00	0	0.00	0	0.00	0	8	0.75	6	1.50
955	6	40	0.00	0	0.00	0	0.00	0	23	0.74	17	1.47
956	6	40	0.00	0	0.00	0	0.00	0	0	0.00	0	0.00
957	6	40	0.00	0	0.00	0	0.00	0	59	0.75	44	1.45
958	6	40	0.00	0	0.00	0	0.00	0	0	0.00	0	0.00
959	6	40	0.00	0	0.00	0	0.00	0	0	0.00	0	0.00
960	6	40	0.00	0	0.00	0	0.00	0	0	0.00	0	0.00

Section A Transportation Evacuation Zones (TEZ) Miami-Dade County

SWTEZ	RGN	CNTY	HM_P_10	HM_VH_10	HM_V_10	DSSB_15	DMSB_15	DTSB_15	PCSSO_15	PCMSO_15	PCTSO_15	ODSSB_15
892	6	40	0	0.00	0	0	0	131	0.00	0.00	0.73	0
893	6	40	0	0.00	0	0	0	629	0.00	0.00	0.73	0
894	6	40	0	0.00	0	0	0	7	0.00	0.00	1.00	0
895	6	40	0	0.00	0	0	0	1751	0.00	0.00	0.98	0
896	6	40	0	0.00	0	0	0	0	0.00	0.00	0.00	0
897	6	40	0	0.00	0	0	0	0	0.00	0.00	0.00	0
898	6	40	0	0.00	0	0	0	2	0.00	0.00	1.00	0
899	6	40	0	0.00	0	0	0	4	0.00	0.00	0.75	0
900	6	40	0	0.00	0	0	0	2922	0.00	0.00	0.79	0
901	6	40	0	0.00	0	0	0	4610	0.00	0.00	0.76	0
902	6	40	263	1.05	189	0	0	3971	0.00	0.00	0.76	0
903	6	40	1068	1.05	768	0	0	2208	0.00	0.00	0.90	0
904	6	40	181	1.05	130	0	0	0	0.00	0.00	0.00	0
905	6	40	0	0.00	0	0	0	2	0.00	0.00	1.00	0
906	6	40	623	1.05	449	0	0	1509	0.00	0.00	0.96	0
907	6	40	12	1.00	8	0	0	1243	0.00	0.00	0.99	0
908	6	40	891	1.05	641	0	0	763	0.00	0.00	0.96	0
909	6	40	0	0.00	0	0	0	47	0.00	0.00	0.91	0
910	6	40	447	1.05	321	0	0	0	0.00	0.00	0.00	0
911	6	40	685	1.05	492	0	0	0	0.00	0.00	0.00	0
912	6	40	0	0.00	0	0	0	0	0.00	0.00	0.00	0
913	6	40	0	0.00	0	0	0	0	0.00	0.00	0.00	0
914	6	40	475	1.05	341	0	0	0	0.00	0.00	0.00	0
915	6	40	812	1.05	586	0	0	0	0.00	0.00	0.00	0
916	6	40	566	1.05	407	0	0	0	0.00	0.00	0.00	0
917	6	40	318	1.05	229	0	0	1777	0.00	0.00	0.91	0
918	6	40	133	1.05	96	0	0	0	0.00	0.00	0.00	0
919	6	40	130	1.04	93	0	0	17	0.00	0.00	1.00	0
920	6	40	0	0.00	0	0	0	0	0.00	0.00	0.00	0
921	6	40	0	0.00	0	0	0	0	0.00	0.00	0.00	0
922	6	40	351	1.05	252	0	0	0	0.00	0.00	0.00	0
923	6	40	0	0.00	0	0	0	0	0.00	0.00	0.00	0
924	6	40	211	1.05	152	0	0	0	0.00	0.00	0.00	0
925	6	40	289	1.05	208	0	0	259	0.00	0.00	0.92	0
926	6	40	0	0.00	0	0	0	17	0.00	0.00	0.94	0
927	6	40	0	0.00	0	0	0	0	0.00	0.00	0.00	0
928	6	40	0	0.00	0	0	0	1165	0.00	0.00	0.97	0
929	6	40	0	0.00	0	0	0	985	0.00	0.00	0.91	0
930	6	40	0	0.00	0	0	0	1071	0.00	0.00	0.98	0
931	6	40	0	0.00	0	0	0	321	0.00	0.00	0.93	0
932	6	40	0	0.00	0	0	0	977	0.00	0.00	0.77	0
933	6	40	0	0.00	0	0	0	335	0.00	0.00	0.96	0
934	6	40	0	0.00	0	0	0	1066	0.00	0.00	0.95	0
935	6	40	0	0.00	0	0	0	624	0.00	0.00	0.96	0
944	6	40	0	0.00	0	0	0	5184	0.00	0.00	0.92	0
945	6	40	0	0.00	0	0	0	6836	0.00	0.00	0.96	0
946	6	40	0	0.00	0	0	0	917	0.00	0.00	0.95	0
947	6	40	0	0.00	0	0	0	431	0.00	0.00	0.96	0
948	6	40	79	1.06	57	0	0	1206	0.00	0.00	0.98	0
949	6	40	44	1.07	32	0	0	1752	0.00	0.00	0.95	0
950	6	40	143	1.05	103	0	0	3120	0.00	0.00	0.97	0
951	6	40	64	1.05	46	0	0	4119	0.00	0.00	0.97	0
952	6	40	29	1.05	21	0	0	901	0.00	0.00	0.94	0
953	6	40	0	0.00	0	0	0	764	0.00	0.00	0.95	0
954	6	40	9	1.00	6	0	0	1132	0.00	0.00	0.98	0
955	6	40	25	1.06	18	0	0	1341	0.00	0.00	0.98	0
956	6	40	0	0.00	0	0	0	711	0.00	0.00	0.98	0
957	6	40	64	1.05	46	0	0	1475	0.00	0.00	0.98	0
958	6	40	0	0.00	0	0	0	382	0.00	0.00	0.97	0
959	6	40	0	0.00	0	0	0	493	0.00	0.00	0.94	0
960	6	40	0	0.00	0	0	0	1262	0.00	0.00	0.96	0

Section A Transportation Evacuation Zones (TEZ) Miami-Dade County

SWTEZ	RGN	CNTY	ODMSB_15	ODTSB_15	PHSSB_15	PHMSB_15	PHTSB_15	PSSB_15	PMSB_15	PTSB_15	VHSSB_15	VHMSB_15
892	6	40	0	95	0.00	0.00	2.08	0	0	198	0.00	0.00
893	6	40	0	461	0.00	0.00	2.02	0	0	931	0.00	0.00
894	6	40	0	7	0.00	0.00	3.00	0	0	21	0.00	0.00
895	6	40	0	1717	0.00	0.00	2.92	0	0	5013	0.00	0.00
896	6	40	0	0	0.00	0.00	0.00	0	0	0	0.00	0.00
897	6	40	0	0	0.00	0.00	0.00	0	0	0	0.00	0.00
898	6	40	0	2	0.00	0.00	2.50	0	0	5	0.00	0.00
899	6	40	0	3	0.00	0.00	3.33	0	0	10	0.00	0.00
900	6	40	0	2308	0.00	0.00	3.18	0	0	7343	0.00	0.00
901	6	40	0	3517	0.00	0.00	3.08	0	0	10825	0.00	0.00
902	6	40	0	3034	0.00	0.00	3.08	0	0	9348	0.00	0.00
903	6	40	0	1992	0.00	0.00	3.02	0	0	6010	0.00	0.00
904	6	40	0	0	0.00	0.00	0.00	0	0	0	0.00	0.00
905	6	40	0	2	0.00	0.00	1.50	0	0	3	0.00	0.00
906	6	40	0	1442	0.00	0.00	3.82	0	0	5510	0.00	0.00
907	6	40	0	1230	0.00	0.00	3.82	0	0	4704	0.00	0.00
908	6	40	0	732	0.00	0.00	3.13	0	0	2291	0.00	0.00
909	6	40	0	43	0.00	0.00	2.60	0	0	112	0.00	0.00
910	6	40	0	0	0.00	0.00	0.00	0	0	0	0.00	0.00
911	6	40	0	0	0.00	0.00	0.00	0	0	0	0.00	0.00
912	6	40	0	0	0.00	0.00	0.00	0	0	0	0.00	0.00
913	6	40	0	0	0.00	0.00	0.00	0	0	0	0.00	0.00
914	6	40	0	0	0.00	0.00	0.00	0	0	0	0.00	0.00
915	6	40	0	0	0.00	0.00	0.00	0	0	0	0.00	0.00
916	6	40	0	0	0.00	0.00	0.00	0	0	0	0.00	0.00
917	6	40	0	1612	0.00	0.00	3.12	0	0	5033	0.00	0.00
918	6	40	0	0	0.00	0.00	0.00	0	0	2	0.00	0.00
919	6	40	0	17	0.00	0.00	2.88	0	0	49	0.00	0.00
920	6	40	0	0	0.00	0.00	0.00	0	0	0	0.00	0.00
921	6	40	0	0	0.00	0.00	0.00	0	0	0	0.00	0.00
922	6	40	0	0	0.00	0.00	0.00	0	0	0	0.00	0.00
923	6	40	0	0	0.00	0.00	0.00	0	0	0	0.00	0.00
924	6	40	0	0	0.00	0.00	0.00	0	0	0	0.00	0.00
925	6	40	0	238	0.00	0.00	2.86	0	0	681	0.00	0.00
926	6	40	0	16	0.00	0.00	3.38	0	0	54	0.00	0.00
927	6	40	0	0	0.00	0.00	0.00	0	0	0	0.00	0.00
928	6	40	0	1126	0.00	0.00	2.80	0	0	3150	0.00	0.00
929	6	40	0	896	0.00	0.00	2.96	0	0	2649	0.00	0.00
930	6	40	0	1053	0.00	0.00	3.02	0	0	3179	0.00	0.00
931	6	40	0	299	0.00	0.00	3.10	0	0	927	0.00	0.00
932	6	40	0	756	0.00	0.00	2.35	0	0	1777	0.00	0.00
933	6	40	0	322	0.00	0.00	2.92	0	0	939	0.00	0.00
934	6	40	0	1015	0.00	0.00	2.78	0	0	2821	0.00	0.00
935	6	40	0	600	0.00	0.00	2.94	0	0	1766	0.00	0.00
944	6	40	0	4775	0.00	0.00	2.99	0	0	14262	0.00	0.00
945	6	40	0	6533	0.00	0.00	3.19	0	0	20858	0.00	0.00
946	6	40	0	868	0.00	0.00	2.90	0	0	2515	0.00	0.00
947	6	40	0	415	0.00	0.00	2.98	0	0	1236	0.00	0.00
948	6	40	0	1184	0.00	0.00	2.70	0	0	3195	0.00	0.00
949	6	40	0	1673	0.00	0.00	2.67	0	0	4464	0.00	0.00
950	6	40	0	3014	0.00	0.00	2.71	0	0	8158	0.00	0.00
951	6	40	0	3999	0.00	0.00	2.81	0	0	11233	0.00	0.00
952	6	40	0	844	0.00	0.00	2.68	0	0	2258	0.00	0.00
953	6	40	0	725	0.00	0.00	2.72	0	0	1969	0.00	0.00
954	6	40	0	1106	0.00	0.00	2.73	0	0	3022	0.00	0.00
955	6	40	0	1316	0.00	0.00	2.84	0	0	3743	0.00	0.00
956	6	40	0	697	0.00	0.00	2.72	0	0	1899	0.00	0.00
957	6	40	0	1441	0.00	0.00	2.74	0	0	3948	0.00	0.00
958	6	40	0	370	0.00	0.00	2.72	0	0	1005	0.00	0.00
959	6	40	0	465	0.00	0.00	2.78	0	0	1291	0.00	0.00
960	6	40	0	1211	0.00	0.00	2.92	0	0	3539	0.00	0.00

Section A Transportation Evacuation Zones (TEZ) Miami-Dade County

SWTEZ	RGN	CNTY	VHTSB_15	VSSB_15	VMSB_15	VTSB_15	D_MB_15	PC_MO_15	O_MB_15	PH_MO_15	P_MB_15	VH_MB_15
892	6	40	1.29	0	0	123	0	0.00	0	0.00	0	0.00
893	6	40	1.30	0	0	598	0	0.00	0	0.00	0	0.00
894	6	40	1.14	0	0	8	0	0.00	0	0.00	0	0.00
895	6	40	0.00	0	0	0	2	1.00	2	3.00	6	0.00
896	6	40	0.00	0	0	0	152	0.80	122	2.79	340	1.39
897	6	40	0.00	0	0	0	0	0.00	0	0.00	0	0.00
898	6	40	1.00	0	0	2	0	0.00	0	0.00	0	0.00
899	6	40	0.00	0	0	0	0	0.00	0	0.00	0	0.00
900	6	40	0.95	0	0	2200	0	0.00	0	0.00	0	0.00
901	6	40	1.33	0	0	4664	0	0.00	0	0.00	0	0.00
902	6	40	1.50	0	0	4549	0	0.00	0	0.00	0	0.00
903	6	40	1.48	0	0	2949	0	0.00	0	0.00	0	0.00
904	6	40	0.00	0	0	0	0	0.00	0	0.00	0	0.00
905	6	40	1.00	0	0	2	0	0.00	0	0.00	0	0.00
906	6	40	1.47	0	0	2122	0	0.00	0	0.00	0	0.00
907	6	40	1.47	0	0	1810	0	0.00	0	0.00	0	0.00
908	6	40	0.53	0	0	387	0	0.00	0	0.00	0	0.00
909	6	40	1.40	0	0	60	0	0.00	0	0.00	0	0.00
910	6	40	0.00	0	0	0	0	0.00	0	0.00	0	0.00
911	6	40	0.00	0	0	0	0	0.00	0	0.00	0	0.00
912	6	40	0.00	0	0	0	0	0.00	0	0.00	0	0.00
913	6	40	0.00	0	0	0	0	0.00	0	0.00	0	0.00
914	6	40	0.00	0	0	0	0	0.00	0	0.00	0	0.00
915	6	40	0.00	0	0	0	0	0.00	0	0.00	0	0.00
916	6	40	0.00	0	0	0	0	0.00	0	0.00	0	0.00
917	6	40	1.51	0	0	2437	0	0.00	0	0.00	0	0.00
918	6	40	0.00	0	0	0	0	0.00	0	0.00	0	0.00
919	6	40	1.47	0	0	25	0	0.00	0	0.00	0	0.00
920	6	40	0.00	0	0	0	0	0.00	0	0.00	0	0.00
921	6	40	0.00	0	0	0	0	0.00	0	0.00	0	0.00
922	6	40	0.00	0	0	0	0	0.00	0	0.00	0	0.00
923	6	40	0.00	0	0	0	0	0.00	0	0.00	0	0.00
924	6	40	0.00	0	0	0	0	0.00	0	0.00	0	0.00
925	6	40	1.45	0	0	345	0	0.00	0	0.00	0	0.00
926	6	40	1.69	0	0	27	0	0.00	0	0.00	0	0.00
927	6	40	0.00	0	0	0	0	0.00	0	0.00	0	0.00
928	6	40	1.43	0	0	1615	0	0.00	0	0.00	0	0.00
929	6	40	1.48	0	0	1328	110	0.91	100	2.96	296	1.48
930	6	40	1.50	0	0	1579	0	0.00	0	0.00	0	0.00
931	6	40	1.52	0	0	455	0	0.00	0	0.00	0	0.00
932	6	40	1.30	0	0	983	0	0.00	0	0.00	0	0.00
933	6	40	1.47	0	0	472	0	0.00	0	0.00	0	0.00
934	6	40	1.43	0	0	1451	0	0.00	0	0.00	0	0.00
935	6	40	1.48	0	0	886	0	0.00	0	0.00	0	0.00
944	6	40	1.47	0	0	7027	302	0.92	278	3.19	888	1.53
945	6	40	1.53	0	0	10010	955	0.95	908	3.11	2826	1.51
946	6	40	1.44	0	0	1252	0	0.00	0	0.00	0	0.00
947	6	40	1.47	0	0	610	0	0.00	0	0.00	0	0.00
948	6	40	1.41	0	0	1664	0	0.00	0	0.00	0	0.00
949	6	40	1.40	0	0	2334	0	0.00	0	0.00	0	0.00
950	6	40	1.41	0	0	4240	0	0.00	0	0.00	0	0.00
951	6	40	1.44	0	0	5748	0	0.00	0	0.00	0	0.00
952	6	40	1.39	0	0	1175	0	0.00	0	0.00	0	0.00
953	6	40	1.41	0	0	1022	0	0.00	0	0.00	0	0.00
954	6	40	1.42	0	0	1566	0	0.00	0	0.00	0	0.00
955	6	40	1.45	0	0	1904	0	0.00	0	0.00	0	0.00
956	6	40	1.41	0	0	984	0	0.00	0	0.00	0	0.00
957	6	40	1.42	0	0	2041	0	0.00	0	0.00	0	0.00
958	6	40	1.41	0	0	521	0	0.00	0	0.00	0	0.00
959	6	40	1.43	0	0	664	0	0.00	0	0.00	0	0.00
960	6	40	1.47	0	0	1783	0	0.00	0	0.00	0	0.00

Section A Transportation Evacuation Zones (TEZ) Miami-Dade County

SWTEZ	RGN	CNTY	V_MB_15	HM_U_15	HM_O_15	HM_OU_15	HM_PH_15	HM_P_15	HM_VH_15	HM_V_15	D_UNIV	SPEC_GEN
892	6	40	0	0	0.00	0	0.00	0	0.00	0	0	0
893	6	40	0	0	0.00	0	0.00	0	0.00	0	0	0
894	6	40	0	0	0.00	0	0.00	0	0.00	0	0	0
895	6	40	0	0	0.00	0	0.00	0	0.00	0	0	0
896	6	40	170	0	0.00	0	0.00	0	0.00	0	0	0
897	6	40	0	0	0.00	0	0.00	0	0.00	0	0	0
898	6	40	0	0	0.00	0	0.00	0	0.00	0	0	0
899	6	40	0	0	0.00	0	0.00	0	0.00	0	0	0
900	6	40	0	0	0.00	0	0.00	0	0.00	0	0	0
901	6	40	0	0	0.00	0	0.00	0	0.00	0	0	0
902	6	40	0	240	0.75	180	1.46	263	1.05	189	0	0
903	6	40	0	974	0.75	731	1.46	1068	1.05	768	0	0
904	6	40	0	165	0.75	124	1.46	181	1.05	130	0	0
905	6	40	0	0	0.00	0	0.00	0	0.00	0	0	0
906	6	40	0	569	0.75	427	1.46	623	1.05	449	0	0
907	6	40	0	10	0.80	8	1.50	12	1.00	8	0	0
908	6	40	0	813	0.75	610	1.46	891	1.05	641	0	0
909	6	40	0	0	0.00	0	0.00	0	0.00	0	0	0
910	6	40	0	408	0.75	306	1.46	447	1.05	321	0	0
911	6	40	0	625	0.75	469	1.46	685	1.05	492	0	0
912	6	40	0	0	0.00	0	0.00	0	0.00	0	0	0
913	6	40	0	0	0.00	0	0.00	0	0.00	0	0	0
914	6	40	0	433	0.75	325	1.46	475	1.05	341	0	0
915	6	40	0	742	0.75	557	1.46	812	1.05	586	0	0
916	6	40	0	517	0.75	388	1.46	566	1.05	407	0	0
917	6	40	0	290	0.75	218	1.46	318	1.05	229	0	0
918	6	40	0	121	0.75	91	1.46	133	1.05	96	0	0
919	6	40	0	118	0.75	89	1.46	130	1.04	93	0	0
920	6	40	0	0	0.00	0	0.00	0	0.00	0	0	0
921	6	40	0	0	0.00	0	0.00	0	0.00	0	0	0
922	6	40	0	319	0.75	240	1.46	351	1.05	252	0	0
923	6	40	0	0	0.00	0	0.00	0	0.00	0	0	0
924	6	40	0	193	0.75	145	1.46	211	1.05	152	0	0
925	6	40	0	264	0.75	198	1.46	289	1.05	208	0	0
926	6	40	0	0	0.00	0	0.00	0	0.00	0	0	0
927	6	40	0	0	0.00	0	0.00	0	0.00	0	0	0
928	6	40	0	0	0.00	0	0.00	0	0.00	0	0	0
929	6	40	148	0	0.00	0	0.00	0	0.00	0	0	0
930	6	40	0	0	0.00	0	0.00	0	0.00	0	0	0
931	6	40	0	0	0.00	0	0.00	0	0.00	0	0	0
932	6	40	0	0	0.00	0	0.00	0	0.00	0	0	0
933	6	40	0	0	0.00	0	0.00	0	0.00	0	0	0
934	6	40	0	0	0.00	0	0.00	0	0.00	0	0	0
935	6	40	0	0	0.00	0	0.00	0	0.00	0	0	0
944	6	40	426	0	0.00	0	0.00	0	0.00	0	0	0
945	6	40	1370	0	0.00	0	0.00	0	0.00	0	0	0
946	6	40	0	0	0.00	0	0.00	0	0.00	0	0	0
947	6	40	0	0	0.00	0	0.00	0	0.00	0	0	0
948	6	40	0	72	0.75	54	1.46	79	1.06	57	0	0
949	6	40	0	40	0.75	30	1.47	44	1.07	32	0	0
950	6	40	0	130	0.75	98	1.46	143	1.05	103	0	0
951	6	40	0	58	0.76	44	1.45	64	1.05	46	0	0
952	6	40	0	27	0.74	20	1.45	29	1.05	21	0	0
953	6	40	0	0	0.00	0	0.00	0	0.00	0	0	0
954	6	40	0	8	0.75	6	1.50	9	1.00	6	0	0
955	6	40	0	23	0.74	17	1.47	25	1.06	18	0	0
956	6	40	0	0	0.00	0	0.00	0	0.00	0	0	0
957	6	40	0	59	0.75	44	1.45	64	1.05	46	0	0
958	6	40	0	0	0.00	0	0.00	0	0.00	0	0	0
959	6	40	0	0	0.00	0	0.00	0	0.00	0	0	0
960	6	40	0	0	0.00	0	0.00	0	0.00	0	0	0

Section A Transportation Evacuation Zones (TEZ) Miami-Dade County

SWTEZ	RGN	CNTY	ZIND	EAZ_1	EAZ_2	EAZ_3	EAZ_4	EAZ_5	EAZ_6	EAZ_7	EAZ_8	EAZ_9	EAZ_10	EAZ_11	AREA
892	6	40	746	292	819	588	806	634	91	733	606	91	571	539	69270.767062
893	6	40	746	292	819	588	806	634	91	733	606	91	571	539	93162.246315
894	6	40	753	292	819	595	806	634	152	740	606	152	571	539	6820262.146600
895	6	40	753	292	819	595	806	634	152	740	606	152	571	539	20139730.344100
896	6	40	757	292	819	599	806	634	131	744	606	131	571	539	1323182.881700
897	6	40	758	292	819	600	806	634	130	745	606	130	571	539	1228958.261530
898	6	40	758	292	819	600	806	634	130	745	606	130	571	539	1261054.526300
899	6	40	753	292	819	595	806	634	153	740	606	153	571	539	2591592.752430
900	6	40	753	292	819	595	806	634	153	740	606	153	571	539	7882990.941430
901	6	40	753	292	819	595	806	634	153	740	606	153	571	539	2711868.745320
902	6	40	753	292	819	595	806	634	153	740	606	153	571	539	5290591.332840
903	6	40	753	292	819	595	806	634	153	740	606	153	571	539	2956857.076670
904	6	40	758	292	819	600	806	634	130	745	606	130	571	539	1500969.704930
905	6	40	758	292	819	600	806	634	130	745	606	130	571	539	1536416.671390
906	6	40	758	292	819	600	806	634	129	745	606	129	571	539	3172825.529340
907	6	40	758	292	819	600	806	634	129	745	606	129	571	539	1748962.427460
908	6	40	758	292	819	600	806	634	129	745	606	129	571	539	2204686.969210
909	6	40	751	292	819	593	806	634	122	738	606	122	571	539	950481.569481
910	6	40	751	292	819	593	806	634	122	738	606	122	571	539	258119.320695
911	6	40	751	292	819	593	806	634	122	738	606	122	571	539	739014.168267
912	6	40	752	292	819	594	806	634	120	739	606	120	571	539	1264265.469120
913	6	40	752	292	819	594	806	634	119	739	606	119	571	539	1821330.203420
914	6	40	752	292	819	594	806	634	119	739	606	119	571	539	1081610.819960
915	6	40	753	292	819	595	806	634	153	740	606	153	571	539	2231116.980180
916	6	40	753	292	819	595	806	634	153	740	606	153	571	539	2475002.627880
917	6	40	753	292	819	595	806	634	153	740	606	153	571	539	2585601.829270
918	6	40	753	292	819	595	806	634	153	740	606	153	571	539	2584365.931780
919	6	40	753	292	819	595	806	634	153	740	606	153	571	539	2582613.917550
920	6	40	753	292	819	595	806	634	153	740	606	153	571	539	2832237.481210
921	6	40	753	292	819	595	806	634	153	740	606	153	571	539	2810378.894990
922	6	40	753	292	819	595	806	634	153	740	606	153	571	539	2794649.673620
923	6	40	752	292	819	594	806	634	119	739	606	119	571	539	932722.915200
924	6	40	752	292	819	594	806	634	119	739	606	119	571	539	5182393.723590
925	6	40	752	292	819	594	806	634	120	739	606	120	571	539	4752649.753880
926	6	40	752	292	819	594	806	634	120	739	606	120	571	539	501539.392530
927	6	40	751	292	819	593	806	634	121	738	606	121	571	539	710911.792924
928	6	40	751	292	819	593	806	634	121	738	606	121	571	539	764149.204122
929	6	40	751	292	819	593	806	634	121	738	606	121	571	539	850502.774923
930	6	40	749	292	819	591	806	634	124	736	606	124	571	539	594021.222819
931	6	40	749	292	819	591	806	634	124	736	606	124	571	539	405497.664583
932	6	40	745	292	819	587	806	634	113	732	606	113	571	539	422081.379740
933	6	40	745	292	819	587	806	634	115	732	606	115	571	539	253278.162500
934	6	40	745	292	819	587	806	634	115	732	606	115	571	539	409864.159106
935	6	40	744	292	819	586	806	634	116	731	606	116	571	539	473105.960897
944	6	40	743	292	819	585	806	634	154	730	606	154	571	539	3501289.675460
945	6	40	743	292	819	585	806	634	154	730	606	154	571	539	3959440.063980
946	6	40	743	292	819	585	806	634	154	730	606	154	571	539	1326558.344940
947	6	40	744	292	819	586	806	634	118	731	606	118	571	539	269987.949336
948	6	40	744	292	819	586	806	634	118	731	606	118	571	539	1024045.575930
949	6	40	744	292	819	586	806	634	118	731	606	118	571	539	1124595.133750
950	6	40	744	292	819	586	806	634	117	731	606	117	571	539	2160826.410310
951	6	40	744	292	819	586	806	634	117	731	606	117	571	539	1952425.401640
952	6	40	744	292	819	586	806	634	116	731	606	116	571	539	652688.969076
953	6	40	744	292	819	586	806	634	116	731	606	116	571	539	657172.815655
954	6	40	744	292	819	586	806	634	116	731	606	116	571	539	625175.268579
955	6	40	744	292	819	586	806	634	116	731	606	116	571	539	645264.976339
956	6	40	744	292	819	586	806	634	116	731	606	116	571	539	648377.508376
957	6	40	744	292	819	586	806	634	116	731	606	116	571	539	668556.755534
958	6	40	745	292	819	587	806	634	115	732	606	115	571	539	353271.646000
959	6	40	745	292	819	587	806	634	115	732	606	115	571	539	297223.678907
960	6	40	745	292	819	587	806	634	115	732	606	115	571	539	645226.710652

## Section A Transportation Evacuation Zones (TEZ) Miami-Dade County

SWTEZ	RGN	CNTY	Shape_Leng	Shape_Area
892	6	40	1340.396163	69270.767062
893	6	40	1260.873542	93162.246315
894	6	40	10816.423369	6820262.146600
895	6	40	19205.718148	20139730.344100
896	6	40	5490.554908	1323182.881700
897	6	40	4984.191984	1228958.261530
898	6	40	4755.188588	1261054.526300
899	6	40	6440.249887	2591592.752430
900	6	40	13017.444400	7882990.941430
901	6	40	6588.776461	2711868.745320
902	6	40	9862.329999	5290591.332840
903	6	40	6909.078283	2956857.076670
904	6	40	5363.448179	1500969.704930
905	6	40	5600.966790	1536416.671390
906	6	40	7947.673173	3172825.529340
907	6	40	6497.294004	1748962.427460
908	6	40	7376.653750	2204686.969210
909	6	40	5086.279472	950481.569481
910	6	40	2692.993334	258119.320695
911	6	40	3751.685503	739014.168267
912	6	40	6473.789238	1264265.469120
913	6	40	7413.159732	1821330.203420
914	6	40	4308.881666	1081610.819960
915	6	40	5993.800755	2231116.980180
916	6	40	6263.888772	2475002.627880
917	6	40	6433.047572	2585601.829270
918	6	40	6431.005368	2584365.931780
919	6	40	6429.216394	2582613.917550
920	6	40	6833.386663	2832237.481210
921	6	40	6730.947484	2810378.894990
922	6	40	6781.483231	2794649.673620
923	6	40	5735.849389	932722.915200
924	6	40	10237.848772	5182393.723590
925	6	40	9060.308545	4752649.753880
926	6	40	3196.714803	501539.392530
927	6	40	3429.800138	710911.792924
928	6	40	3584.946578	764149.204122
929	6	40	3620.770184	850502.774923
930	6	40	3377.659308	594021.222819
931	6	40	2805.495748	405497.664583
932	6	40	3282.569186	422081.379740
933	6	40	2343.969731	253278.162500
934	6	40	2630.406935	409864.159106
935	6	40	2830.142948	473105.960897
944	6	40	7531.929998	3501289.675460
945	6	40	8142.825028	3959440.063980
946	6	40	4894.331988	1326558.344940
947	6	40	2774.225151	269987.949336
948	6	40	4438.023153	1024045.575930
949	6	40	4848.060271	1124595.133750
950	6	40	7249.840628	2160826.410310
951	6	40	6474.069614	1952425.401640
952	6	40	3232.540151	652688.969076
953	6	40	3241.031303	657172.815655
954	6	40	3209.872700	625175.268579
955	6	40	3210.182449	645264.976339
956	6	40	3224.471984	648377.508376
957	6	40	3296.431761	668556.755534
958	6	40	2775.048777	353271.646000
959	6	40	2619.861095	297223.678907
960	6	40	3215.156146	645226.710652

Section A Transportation Evacuation Zones (TEZ) Miami-Dade County

SWTEZ	RGN	CNTY	STORM	PCAT1	PCAT2	PCAT3	PCAT4	PCAT5	PCAT6	DSSB_06	DMSB_06	DTSB_06	PCSSO_06	PCMSO_06	PCTSO_06
961	6	40	0	0	0	0	0	17	83	0	0	1502	0.00	0.00	0.98
962	6	40	0	0	0	0	0	0	100	0	0	3016	0.00	0.00	0.93
963	6	40	0	0	0	0	0	3	97	0	0	2994	0.00	0.00	0.96
964	6	40	0	0	0	0	0	73	27	0	0	2057	0.00	0.00	0.97
965	6	40	0	0	0	0	0	97	3	0	0	1955	0.00	0.00	0.96
966	6	40	0	0	0	0	0	65	35	0	0	3111	0.00	0.00	0.96
967	6	40	0	0	0	0	0	86	14	0	0	664	0.00	0.00	0.79
968	6	40	0	0	0	0	0	94	6	0	0	2482	0.00	0.00	0.93
969	6	40	0	0	0	0	0	48	52	0	0	755	0.00	0.00	0.96
970	6	40	0	0	0	0	0	62	38	0	0	1360	0.00	0.00	0.99
971	6	40	0	0	0	0	0	58	42	0	0	1428	0.00	0.00	0.75
972	6	40	0	0	0	0	0	0	100	0	0	2163	0.00	0.00	0.95
973	6	40	0	0	0	0	0	0	100	0	0	2186	0.00	0.00	0.94
974	6	40	0	0	0	0	0	0	100	0	0	2358	0.00	0.00	0.97
975	6	40	0	0	0	0	0	0	100	0	0	2149	0.00	0.00	0.95
976	6	40	0	0	0	0	0	0	100	0	0	1918	0.00	0.00	0.96
977	6	40	0	0	0	0	0	0	100	0	0	2149	0.00	0.00	0.94
978	6	40	0	0	0	0	0	0	100	0	0	1835	0.00	0.00	0.92
979	6	40	0	0	0	0	0	0	100	0	0	3925	0.00	0.00	0.95
980	6	40	0	0	0	0	0	0	100	0	0	1247	0.00	0.00	0.97
981	6	40	0	0	0	0	0	0	100	0	0	4383	0.00	0.00	0.96
982	6	40	0	0	0	0	0	0	100	0	0	2189	0.00	0.00	0.97
983	6	40	0	0	0	0	0	0	100	0	0	2487	0.00	0.00	0.96
988	6	40	0	0	0	0	0	0	100	0	0	2872	0.00	0.00	0.98
989	6	40	0	0	0	0	0	0	100	0	0	2231	0.00	0.00	0.97
990	6	40	0	0	0	0	0	0	100	0	0	3018	0.00	0.00	0.97
991	6	40	0	0	0	0	0	0	100	0	0	1075	0.00	0.00	0.98
992	6	40	0	0	0	0	0	0	100	0	0	3658	0.00	0.00	0.91
993	6	40	0	0	0	0	0	0	100	0	0	1643	0.00	0.00	0.96
994	6	40	0	0	0	0	0	0	100	0	0	2867	0.00	0.00	0.94
995	6	40	0	0	0	0	0	0	100	0	0	2241	0.00	0.00	0.94
996	6	40	0	0	0	0	0	0	100	0	0	1205	0.00	0.00	0.98
997	6	40	0	0	0	0	0	0	100	0	0	1246	0.00	0.00	0.97
998	6	40	0	0	0	0	0	0	100	0	0	195	0.00	0.00	0.94
999	6	40	0	0	0	0	0	0	100	0	0	871	0.00	0.00	0.91
1000	6	40	0	0	0	0	0	0	100	0	0	591	0.00	0.00	0.94
1001	6	40	0	0	0	0	0	4	96	0	0	365	0.00	0.00	0.98
1002	6	40	0	0	0	0	0	0	100	0	0	1149	0.00	0.00	0.89
1003	6	40	0	0	0	0	0	2	98	0	0	2911	0.00	0.00	0.92
1004	6	40	0	0	0	0	0	0	100	0	0	2111	0.00	0.00	0.92
1005	6	40	0	0	0	0	0	0	100	0	0	103	0.00	0.00	0.97
1006	6	40	0	0	0	0	0	0	100	0	0	1896	0.00	0.00	0.96
1007	6	40	0	0	0	0	0	0	100	0	0	1019	0.00	0.00	0.97
1008	6	40	0	0	0	0	0	0	100	0	0	3074	0.00	0.00	0.97
1009	6	40	0	0	0	0	0	0	100	0	0	752	0.00	0.00	0.98
1010	6	40	0	0	0	0	0	0	100	0	0	2200	0.00	0.00	0.95
1011	6	40	0	0	0	0	0	0	100	0	0	2485	0.00	0.00	0.98
1012	6	40	0	0	0	0	0	0	100	0	0	2495	0.00	0.00	0.99
1013	6	40	0	0	0	0	0	0	100	0	0	3212	0.00	0.00	0.98
1014	6	40	0	0	0	0	0	0	100	0	0	932	0.00	0.00	0.98
1015	6	40	0	0	0	0	0	0	100	0	0	1656	0.00	0.00	0.99
1016	6	40	0	0	0	0	0	0	100	0	0	133	0.00	0.00	0.96
1017	6	40	0	0	0	0	0	0	100	0	0	818	0.00	0.00	0.94
1018	6	40	0	0	0	0	0	0	100	0	0	1826	0.00	0.00	0.96
1019	6	40	0	0	0	0	0	0	100	0	0	1409	0.00	0.00	0.98
1020	6	40	0	0	0	0	0	80	20	0	0	41	0.00	0.00	0.98
1021	6	40	0	0	0	0	0	89	11	0	0	2413	0.00	0.00	0.98
1022	6	40	0	0	0	0	0	15	85	0	0	1556	0.00	0.00	0.92
1023	6	40	0	0	0	0	0	99	1	0	0	1706	0.00	0.00	0.95
1024	6	40	0	0	0	0	0	97	3	0	0	1704	0.00	0.00	0.97
1025	6	40	0	0	0	0	0	0	100	0	0	677	0.00	0.00	0.98



Section A Transportation Evacuation Zones (TEZ) Miami-Dade County

SWTEZ	RGN	CNTY	ODSSB_06	ODMSB_06	ODTSB_06	PHSSB_06	PHMSB_06	PHTSB_06	PSSB_06	PMSB_06	PTSB_06	VHSSB_06
961	6	40	0	0	1467	0.00	0.00	3.00	0	0	4406	0.00
962	6	40	0	0	2800	0.00	0.00	2.84	0	0	7943	0.00
963	6	40	0	0	2862	0.00	0.00	2.80	0	0	8009	0.00
964	6	40	0	0	2001	0.00	0.00	2.92	0	0	5848	0.00
965	6	40	0	0	1881	0.00	0.00	2.93	0	0	5518	0.00
966	6	40	0	0	2973	0.00	0.00	2.71	0	0	8057	0.00
967	6	40	0	0	527	0.00	0.00	2.19	0	0	1154	0.00
968	6	40	0	0	2297	0.00	0.00	2.28	0	0	5243	0.00
969	6	40	0	0	726	0.00	0.00	2.28	0	0	1652	0.00
970	6	40	0	0	1346	0.00	0.00	2.24	0	0	3014	0.00
971	6	40	0	0	1064	0.00	0.00	2.17	0	0	2309	0.00
972	6	40	0	0	2045	0.00	0.00	2.21	0	0	4518	0.00
973	6	40	0	0	2063	0.00	0.00	2.24	0	0	4630	0.00
974	6	40	0	0	2298	0.00	0.00	2.25	0	0	5179	0.00
975	6	40	0	0	2051	0.00	0.00	2.36	0	0	4833	0.00
976	6	40	0	0	1834	0.00	0.00	2.31	0	0	4230	0.00
977	6	40	0	0	2020	0.00	0.00	2.24	0	0	4533	0.00
978	6	40	0	0	1697	0.00	0.00	2.28	0	0	3871	0.00
979	6	40	0	0	3738	0.00	0.00	2.45	0	0	9142	0.00
980	6	40	0	0	1205	0.00	0.00	2.46	0	0	2969	0.00
981	6	40	0	0	4210	0.00	0.00	2.51	0	0	10559	0.00
982	6	40	0	0	2131	0.00	0.00	3.05	0	0	6506	0.00
983	6	40	0	0	2381	0.00	0.00	3.08	0	0	7342	0.00
988	6	40	0	0	2811	0.00	0.00	3.10	0	0	8701	0.00
989	6	40	0	0	2170	0.00	0.00	3.14	0	0	6803	0.00
990	6	40	0	0	2930	0.00	0.00	2.49	0	0	7300	0.00
991	6	40	0	0	1055	0.00	0.00	2.52	0	0	2655	0.00
992	6	40	0	0	3330	0.00	0.00	2.38	0	0	7942	0.00
993	6	40	0	0	1580	0.00	0.00	2.32	0	0	3670	0.00
994	6	40	0	0	2687	0.00	0.00	2.49	0	0	6701	0.00
995	6	40	0	0	2108	0.00	0.00	2.48	0	0	5223	0.00
996	6	40	0	0	1180	0.00	0.00	2.20	0	0	2592	0.00
997	6	40	0	0	1209	0.00	0.00	2.17	0	0	2623	0.00
998	6	40	0	0	183	0.00	0.00	2.09	0	0	382	0.00
999	6	40	0	0	789	0.00	0.00	2.17	0	0	1713	0.00
1000	6	40	0	0	555	0.00	0.00	1.99	0	0	1106	0.00
1001	6	40	0	0	358	0.00	0.00	2.25	0	0	805	0.00
1002	6	40	0	0	1019	0.00	0.00	2.12	0	0	2163	0.00
1003	6	40	0	0	2673	0.00	0.00	2.13	0	0	5703	0.00
1004	6	40	0	0	1938	0.00	0.00	2.32	0	0	4494	0.00
1005	6	40	0	0	100	0.00	0.00	2.58	0	0	258	0.00
1006	6	40	0	0	1820	0.00	0.00	2.51	0	0	4564	0.00
1007	6	40	0	0	986	0.00	0.00	2.56	0	0	2523	0.00
1008	6	40	0	0	2983	0.00	0.00	2.47	0	0	7360	0.00
1009	6	40	0	0	734	0.00	0.00	3.06	0	0	2247	0.00
1010	6	40	0	0	2093	0.00	0.00	3.11	0	0	6517	0.00
1011	6	40	0	0	2435	0.00	0.00	3.17	0	0	7713	0.00
1012	6	40	0	0	2469	0.00	0.00	3.21	0	0	7917	0.00
1013	6	40	0	0	3142	0.00	0.00	3.26	0	0	10241	0.00
1014	6	40	0	0	915	0.00	0.00	3.27	0	0	2989	0.00
1015	6	40	0	0	1636	0.00	0.00	3.25	0	0	5309	0.00
1016	6	40	0	0	128	0.00	0.00	3.47	0	0	444	0.00
1017	6	40	0	0	770	0.00	0.00	3.14	0	0	2414	0.00
1018	6	40	0	0	1758	0.00	0.00	2.65	0	0	4651	0.00
1019	6	40	0	0	1374	0.00	0.00	2.51	0	0	3448	0.00
1020	6	40	0	0	40	0.00	0.00	2.08	0	0	83	0.00
1021	6	40	0	0	2366	0.00	0.00	2.47	0	0	5837	0.00
1022	6	40	0	0	1436	0.00	0.00	2.44	0	0	3506	0.00
1023	6	40	0	0	1616	0.00	0.00	2.54	0	0	4106	0.00
1024	6	40	0	0	1651	0.00	0.00	2.37	0	0	3905	0.00
1025	6	40	0	0	663	0.00	0.00	2.48	0	0	1647	0.00

Section A Transportation Evacuation Zones (TEZ) Miami-Dade County

SWTEZ	RGN	CNTY	VHMSB_06	VHTSB_06	VSSB_06	VMSB_06	VTSB_06	D_MB_06	PC_MO_06	O_MB_06	PH_MO_06	P_MB_06
961	6	40	0.00	1.49	0	0	2189	0	0.00	0	0.00	0
962	6	40	0.00	1.44	0	0	4038	0	0.00	0	0.00	0
963	6	40	0.00	1.43	0	0	4096	0	0.00	0	0.00	0
964	6	40	0.00	1.47	0	0	2938	0	0.00	0	0.00	0
965	6	40	0.00	1.47	0	0	2767	0	0.00	0	0.00	0
966	6	40	0.00	1.40	0	0	4175	0	0.00	0	0.00	0
967	6	40	0.00	1.40	0	0	739	0	0.00	0	0.00	0
968	6	40	0.00	1.43	0	0	3294	0	0.00	0	0.00	0
969	6	40	0.00	1.45	0	0	1050	0	0.00	0	0.00	0
970	6	40	0.00	1.43	0	0	1928	0	0.00	0	0.00	0
971	6	40	0.00	1.41	0	0	1496	0	0.00	0	0.00	0
972	6	40	0.00	1.42	0	0	2905	0	0.00	0	0.00	0
973	6	40	0.00	1.43	0	0	2959	0	0.00	0	0.00	0
974	6	40	0.00	1.44	0	0	3304	0	0.00	0	0.00	0
975	6	40	0.00	1.41	0	0	2890	244	0.97	236	2.25	532
976	6	40	0.00	1.39	0	0	2555	0	0.00	0	0.00	0
977	6	40	0.00	1.81	0	0	3660	0	0.00	0	0.00	0
978	6	40	0.00	1.83	0	0	3111	0	0.00	0	0.00	0
979	6	40	0.00	1.92	0	0	7194	97	0.93	90	2.38	214
980	6	40	0.00	1.93	0	0	2331	129	0.98	127	2.41	306
981	6	40	0.00	1.96	0	0	8252	92	0.97	89	2.49	222
982	6	40	0.00	1.93	0	0	4106	0	0.00	0	0.00	0
983	6	40	0.00	1.94	0	0	4624	0	0.00	0	0.00	0
988	6	40	0.00	1.95	0	0	5475	0	0.00	0	0.00	0
989	6	40	0.00	1.97	0	0	4265	0	0.00	0	0.00	0
990	6	40	0.00	1.95	0	0	5713	0	0.00	0	0.00	0
991	6	40	0.00	1.96	0	0	2072	0	0.00	0	0.00	0
992	6	40	0.00	1.89	0	0	6298	0	0.00	0	0.00	0
993	6	40	0.00	1.70	0	0	2682	0	0.00	0	0.00	0
994	6	40	0.00	1.46	0	0	3916	0	0.00	0	0.00	0
995	6	40	0.00	1.45	0	0	3059	0	0.00	0	0.00	0
996	6	40	0.00	1.42	0	0	1672	0	0.00	0	0.00	0
997	6	40	0.00	1.40	0	0	1698	0	0.00	0	0.00	0
998	6	40	0.00	1.38	0	0	253	0	0.00	0	0.00	0
999	6	40	0.00	1.41	0	0	1110	0	0.00	0	0.00	0
1000	6	40	0.00	1.34	0	0	744	0	0.00	0	0.00	0
1001	6	40	0.00	1.44	0	0	514	0	0.00	0	0.00	0
1002	6	40	0.00	1.39	0	0	1414	0	0.00	0	0.00	0
1003	6	40	0.00	1.33	0	0	3561	0	0.00	0	0.00	0
1004	6	40	0.00	1.40	0	0	2705	0	0.00	0	0.00	0
1005	6	40	0.00	2.01	0	0	201	0	0.00	0	0.00	0
1006	6	40	0.00	1.96	0	0	3564	0	0.00	0	0.00	0
1007	6	40	0.00	1.99	0	0	1962	0	0.00	0	0.00	0
1008	6	40	0.00	1.90	0	0	5662	0	0.00	0	0.00	0
1009	6	40	0.00	1.93	0	0	1417	0	0.00	0	0.00	0
1010	6	40	0.00	1.96	0	0	4092	0	0.00	0	0.00	0
1011	6	40	0.00	1.98	0	0	4820	0	0.00	0	0.00	0
1012	6	40	0.00	2.00	0	0	4929	0	0.00	0	0.00	0
1013	6	40	0.00	2.02	0	0	6349	0	0.00	0	0.00	0
1014	6	40	0.00	2.02	0	0	1849	0	0.00	0	0.00	0
1015	6	40	0.00	2.01	0	0	3294	0	0.00	0	0.00	0
1016	6	40	0.00	2.11	0	0	270	0	0.00	0	0.00	0
1017	6	40	0.00	1.96	0	0	1513	0	0.00	0	0.00	0
1018	6	40	0.00	1.96	0	0	3451	0	0.00	0	0.00	0
1019	6	40	0.00	1.96	0	0	2690	0	0.00	0	0.00	0
1020	6	40	0.00	1.73	0	0	69	0	0.00	0	0.00	0
1021	6	40	0.00	1.94	0	0	4582	0	0.00	0	0.00	0
1022	6	40	0.00	1.44	0	0	2065	0	0.00	0	0.00	0
1023	6	40	0.00	1.99	0	0	3214	0	0.00	0	0.00	0
1024	6	40	0.00	1.89	0	0	3122	0	0.00	0	0.00	0
1025	6	40	0.00	1.94	0	0	1287	0	0.00	0	0.00	0

Section A Transportation Evacuation Zones (TEZ) Miami-Dade County

SWTEZ	RGN	CNTY	VH_MB_06	V_MB_06	HM_U_06	HM_O_06	HM_OU_06	HM_PH_06	HM_P_06	HM_VH_06	HM_V_06	DSSB_10
961	6	40	0.00	0	0	0.00	0	0.00	0	0.00	0	0
962	6	40	0.00	0	6	0.83	5	1.40	7	1.00	5	0
963	6	40	0.00	0	68	0.75	51	1.45	74	1.06	54	0
964	6	40	0.00	0	52	0.75	39	1.46	57	1.05	41	0
965	6	40	0.00	0	87	0.75	65	1.46	95	1.05	68	0
966	6	40	0.00	0	0	0.00	0	0.00	0	0.00	0	0
967	6	40	0.00	0	51	0.75	38	1.45	55	1.05	40	0
968	6	40	0.00	0	119	0.75	89	1.46	130	1.04	93	0
969	6	40	0.00	0	0	0.00	0	0.00	0	0.00	0	0
970	6	40	0.00	0	10	0.80	8	1.50	12	1.00	8	0
971	6	40	0.00	0	26	0.77	20	1.45	29	1.05	21	0
972	6	40	0.00	0	20	0.75	15	1.47	22	1.07	16	0
973	6	40	0.00	0	6	0.83	5	1.40	7	1.00	5	0
974	6	40	0.00	0	20	0.75	15	1.47	22	1.07	16	0
975	6	40	1.37	324	0	0.00	0	0.00	0	0.00	0	0
976	6	40	0.00	0	16	0.75	12	1.50	18	1.08	13	0
977	6	40	0.00	0	550	0.75	413	1.46	603	1.05	433	0
978	6	40	0.00	0	208	0.75	156	1.46	228	1.05	164	0
979	6	40	1.89	170	94	0.76	71	1.46	104	1.04	74	0
980	6	40	1.90	241	19	0.74	14	1.43	20	1.07	15	0
981	6	40	1.96	174	122	0.75	92	1.46	134	1.05	97	0
982	6	40	0.00	0	0	0.00	0	0.00	0	0.00	0	0
983	6	40	0.00	0	0	0.00	0	0.00	0	0.00	0	0
988	6	40	0.00	0	0	0.00	0	0.00	0	0.00	0	0
989	6	40	0.00	0	0	0.00	0	0.00	0	0.00	0	0
990	6	40	0.00	0	0	0.00	0	0.00	0	0.00	0	0
991	6	40	0.00	0	0	0.00	0	0.00	0	0.00	0	0
992	6	40	0.00	0	386	0.75	290	1.46	423	1.05	304	0
993	6	40	0.00	0	69	0.75	52	1.46	76	1.06	55	0
994	6	40	0.00	0	96	0.75	72	1.46	105	1.06	76	0
995	6	40	0.00	0	6	0.83	5	1.40	7	1.00	5	0
996	6	40	0.00	0	0	0.00	0	0.00	0	0.00	0	0
997	6	40	0.00	0	0	0.00	0	0.00	0	0.00	0	0
998	6	40	0.00	0	0	0.00	0	0.00	0	0.00	0	0
999	6	40	0.00	0	0	0.00	0	0.00	0	0.00	0	0
1000	6	40	0.00	0	0	0.00	0	0.00	0	0.00	0	0
1001	6	40	0.00	0	0	0.00	0	0.00	0	0.00	0	0
1002	6	40	0.00	0	0	0.00	0	0.00	0	0.00	0	0
1003	6	40	0.00	0	316	0.75	237	1.46	346	1.05	249	0
1004	6	40	0.00	0	46	0.76	35	1.46	51	1.06	37	0
1005	6	40	0.00	0	0	0.00	0	0.00	0	0.00	0	0
1006	6	40	0.00	0	0	0.00	0	0.00	0	0.00	0	0
1007	6	40	0.00	0	0	0.00	0	0.00	0	0.00	0	0
1008	6	40	0.00	0	50	0.76	38	1.45	55	1.05	40	0
1009	6	40	0.00	0	0	0.00	0	0.00	0	0.00	0	0
1010	6	40	0.00	0	0	0.00	0	0.00	0	0.00	0	0
1011	6	40	0.00	0	0	0.00	0	0.00	0	0.00	0	0
1012	6	40	0.00	0	0	0.00	0	0.00	0	0.00	0	0
1013	6	40	0.00	0	0	0.00	0	0.00	0	0.00	0	0
1014	6	40	0.00	0	0	0.00	0	0.00	0	0.00	0	0
1015	6	40	0.00	0	0	0.00	0	0.00	0	0.00	0	0
1016	6	40	0.00	0	0	0.00	0	0.00	0	0.00	0	0
1017	6	40	0.00	0	0	0.00	0	0.00	0	0.00	0	0
1018	6	40	0.00	0	0	0.00	0	0.00	0	0.00	0	0
1019	6	40	0.00	0	118	0.75	89	1.46	130	1.04	93	0
1020	6	40	0.00	0	0	0.00	0	0.00	0	0.00	0	0
1021	6	40	0.00	0	187	0.75	140	1.46	204	1.05	147	0
1022	6	40	0.00	0	10	0.80	8	1.50	12	1.00	8	0
1023	6	40	0.00	0	0	0.00	0	0.00	0	0.00	0	0
1024	6	40	0.00	0	0	0.00	0	0.00	0	0.00	0	0
1025	6	40	0.00	0	0	0.00	0	0.00	0	0.00	0	0

Section A Transportation Evacuation Zones (TEZ) Miami-Dade County

SWTEZ	RGN	CNTY	DMSB_10	DTSB_10	PCSSO_10	PCMSO_10	PCTSO_10	ODSSB_10	ODMSB_10	ODTSB_10	PHSSB_10	PHMSB_10
961	6	40	0	1553	0.00	0.00	0.98	0	0	1517	0.00	0.00
962	6	40	0	3101	0.00	0.00	0.93	0	0	2879	0.00	0.00
963	6	40	0	3086	0.00	0.00	0.96	0	0	2950	0.00	0.00
964	6	40	0	2098	0.00	0.00	0.97	0	0	2040	0.00	0.00
965	6	40	0	2090	0.00	0.00	0.96	0	0	2011	0.00	0.00
966	6	40	0	3204	0.00	0.00	0.96	0	0	3062	0.00	0.00
967	6	40	0	780	0.00	0.00	0.79	0	0	619	0.00	0.00
968	6	40	0	2668	0.00	0.00	0.93	0	0	2469	0.00	0.00
969	6	40	0	788	0.00	0.00	0.96	0	0	757	0.00	0.00
970	6	40	0	1362	0.00	0.00	0.99	0	0	1348	0.00	0.00
971	6	40	0	1507	0.00	0.00	0.75	0	0	1123	0.00	0.00
972	6	40	0	2217	0.00	0.00	0.95	0	0	2096	0.00	0.00
973	6	40	0	2231	0.00	0.00	0.94	0	0	2105	0.00	0.00
974	6	40	0	2468	0.00	0.00	0.97	0	0	2405	0.00	0.00
975	6	40	0	2187	0.00	0.00	0.95	0	0	2087	0.00	0.00
976	6	40	0	1907	0.00	0.00	0.96	0	0	1823	0.00	0.00
977	6	40	0	2040	0.00	0.00	0.94	0	0	1917	0.00	0.00
978	6	40	0	1822	0.00	0.00	0.93	0	0	1686	0.00	0.00
979	6	40	0	3874	0.00	0.00	0.95	0	0	3689	0.00	0.00
980	6	40	0	1254	0.00	0.00	0.97	0	0	1213	0.00	0.00
981	6	40	0	4387	0.00	0.00	0.96	0	0	4214	0.00	0.00
982	6	40	0	2223	0.00	0.00	0.97	0	0	2164	0.00	0.00
983	6	40	0	2540	0.00	0.00	0.96	0	0	2431	0.00	0.00
988	6	40	0	2904	0.00	0.00	0.98	0	0	2842	0.00	0.00
989	6	40	0	2272	0.00	0.00	0.97	0	0	2210	0.00	0.00
990	6	40	0	2988	0.00	0.00	0.97	0	0	2900	0.00	0.00
991	6	40	0	1062	0.00	0.00	0.98	0	0	1042	0.00	0.00
992	6	40	0	3588	0.00	0.00	0.91	0	0	3267	0.00	0.00
993	6	40	0	1620	0.00	0.00	0.96	0	0	1557	0.00	0.00
994	6	40	0	2899	0.00	0.00	0.94	0	0	2717	0.00	0.00
995	6	40	0	2242	0.00	0.00	0.94	0	0	2109	0.00	0.00
996	6	40	0	1210	0.00	0.00	0.98	0	0	1185	0.00	0.00
997	6	40	0	1247	0.00	0.00	0.97	0	0	1210	0.00	0.00
998	6	40	0	205	0.00	0.00	0.94	0	0	193	0.00	0.00
999	6	40	0	899	0.00	0.00	0.91	0	0	814	0.00	0.00
1000	6	40	0	607	0.00	0.00	0.94	0	0	570	0.00	0.00
1001	6	40	0	366	0.00	0.00	0.98	0	0	359	0.00	0.00
1002	6	40	0	1189	0.00	0.00	0.89	0	0	1055	0.00	0.00
1003	6	40	0	2927	0.00	0.00	0.92	0	0	2688	0.00	0.00
1004	6	40	0	2194	0.00	0.00	0.92	0	0	2014	0.00	0.00
1005	6	40	0	89	0.00	0.00	0.97	0	0	86	0.00	0.00
1006	6	40	0	1881	0.00	0.00	0.96	0	0	1806	0.00	0.00
1007	6	40	0	1006	0.00	0.00	0.97	0	0	975	0.00	0.00
1008	6	40	0	3028	0.00	0.00	0.97	0	0	2939	0.00	0.00
1009	6	40	0	754	0.00	0.00	0.97	0	0	735	0.00	0.00
1010	6	40	0	2220	0.00	0.00	0.95	0	0	2112	0.00	0.00
1011	6	40	0	2489	0.00	0.00	0.98	0	0	2439	0.00	0.00
1012	6	40	0	2502	0.00	0.00	0.99	0	0	2476	0.00	0.00
1013	6	40	0	3223	0.00	0.00	0.98	0	0	3153	0.00	0.00
1014	6	40	0	962	0.00	0.00	0.98	0	0	945	0.00	0.00
1015	6	40	0	1678	0.00	0.00	0.99	0	0	1658	0.00	0.00
1016	6	40	0	134	0.00	0.00	0.96	0	0	129	0.00	0.00
1017	6	40	0	820	0.00	0.00	0.94	0	0	772	0.00	0.00
1018	6	40	0	1810	0.00	0.00	0.96	0	0	1743	0.00	0.00
1019	6	40	0	1453	0.00	0.00	0.98	0	0	1418	0.00	0.00
1020	6	40	0	40	0.00	0.00	0.98	0	0	39	0.00	0.00
1021	6	40	0	2433	0.00	0.00	0.98	0	0	2385	0.00	0.00
1022	6	40	0	1568	0.00	0.00	0.92	0	0	1448	0.00	0.00
1023	6	40	0	1693	0.00	0.00	0.95	0	0	1604	0.00	0.00
1024	6	40	0	1745	0.00	0.00	0.97	0	0	1691	0.00	0.00
1025	6	40	0	685	0.00	0.00	0.98	0	0	671	0.00	0.00

Section A Transportation Evacuation Zones (TEZ) Miami-Dade County

SWTEZ	RGN	CNTY	PHTSB_10	PSSB_10	PMSB_10	PTSB_10	VHSSB_10	VHMSB_10	VHTSB_10	VSSB_10	VMSB_10	VTSB_10	D_MB_10
961	6	40	3.00	0	0	4548	0.00	0.00	1.49	0	0	2264	0
962	6	40	2.83	0	0	8152	0.00	0.00	1.44	0	0	4152	0
963	6	40	2.79	0	0	8241	0.00	0.00	1.43	0	0	4222	0
964	6	40	2.92	0	0	5953	0.00	0.00	1.47	0	0	2995	0
965	6	40	2.93	0	0	5891	0.00	0.00	1.47	0	0	2958	0
966	6	40	2.71	0	0	8283	0.00	0.00	1.40	0	0	4300	0
967	6	40	2.25	0	0	1393	0.00	0.00	1.40	0	0	869	0
968	6	40	2.34	0	0	5788	0.00	0.00	1.43	0	0	3540	0
969	6	40	2.34	0	0	1775	0.00	0.00	1.45	0	0	1094	0
970	6	40	2.30	0	0	3106	0.00	0.00	1.43	0	0	1931	0
971	6	40	2.23	0	0	2508	0.00	0.00	1.41	0	0	1579	0
972	6	40	2.27	0	0	4765	0.00	0.00	1.42	0	0	2977	0
973	6	40	2.31	0	0	4865	0.00	0.00	1.43	0	0	3019	0
974	6	40	2.32	0	0	5581	0.00	0.00	1.44	0	0	3458	0
975	6	40	2.40	0	0	5002	0.00	0.00	1.41	0	0	2939	244
976	6	40	2.35	0	0	4281	0.00	0.00	1.39	0	0	2540	0
977	6	40	2.29	0	0	4399	0.00	0.00	1.82	0	0	3480	0
978	6	40	2.32	0	0	3916	0.00	0.00	1.83	0	0	3091	0
979	6	40	2.49	0	0	9186	0.00	0.00	1.92	0	0	7100	97
980	6	40	2.51	0	0	3039	0.00	0.00	1.93	0	0	2346	129
981	6	40	2.56	0	0	10767	0.00	0.00	1.96	0	0	8259	92
982	6	40	3.01	0	0	6520	0.00	0.00	1.92	0	0	4160	0
983	6	40	3.05	0	0	7410	0.00	0.00	1.94	0	0	4716	0
988	6	40	3.06	0	0	8693	0.00	0.00	1.95	0	0	5536	0
989	6	40	3.10	0	0	6846	0.00	0.00	1.97	0	0	4343	0
990	6	40	2.54	0	0	7360	0.00	0.00	1.95	0	0	5654	0
991	6	40	2.56	0	0	2668	0.00	0.00	1.96	0	0	2046	0
992	6	40	2.43	0	0	7937	0.00	0.00	1.89	0	0	6181	0
993	6	40	2.38	0	0	3705	0.00	0.00	1.69	0	0	2631	0
994	6	40	2.54	0	0	6902	0.00	0.00	1.46	0	0	3960	0
995	6	40	2.52	0	0	5323	0.00	0.00	1.45	0	0	3060	0
996	6	40	2.26	0	0	2680	0.00	0.00	1.42	0	0	1680	0
997	6	40	2.23	0	0	2702	0.00	0.00	1.40	0	0	1699	0
998	6	40	2.14	0	0	413	0.00	0.00	1.38	0	0	267	0
999	6	40	2.23	0	0	1819	0.00	0.00	1.41	0	0	1146	0
1000	6	40	2.05	0	0	1169	0.00	0.00	1.34	0	0	764	0
1001	6	40	2.32	0	0	832	0.00	0.00	1.43	0	0	515	0
1002	6	40	2.18	0	0	2305	0.00	0.00	1.39	0	0	1464	0
1003	6	40	2.17	0	0	5837	0.00	0.00	1.33	0	0	3581	0
1004	6	40	2.36	0	0	4755	0.00	0.00	1.40	0	0	2811	0
1005	6	40	2.63	0	0	226	0.00	0.00	2.01	0	0	173	0
1006	6	40	2.55	0	0	4612	0.00	0.00	1.96	0	0	3537	0
1007	6	40	2.61	0	0	2543	0.00	0.00	1.99	0	0	1940	0
1008	6	40	2.50	0	0	7359	0.00	0.00	1.90	0	0	5578	0
1009	6	40	3.03	0	0	2224	0.00	0.00	1.93	0	0	1419	0
1010	6	40	3.08	0	0	6499	0.00	0.00	1.96	0	0	4130	0
1011	6	40	3.13	0	0	7635	0.00	0.00	1.98	0	0	4828	0
1012	6	40	3.17	0	0	7851	0.00	0.00	2.00	0	0	4943	0
1013	6	40	3.22	0	0	10157	0.00	0.00	2.02	0	0	6371	0
1014	6	40	3.23	0	0	3057	0.00	0.00	2.02	0	0	1911	0
1015	6	40	3.21	0	0	5315	0.00	0.00	2.01	0	0	3339	0
1016	6	40	3.43	0	0	442	0.00	0.00	2.11	0	0	272	0
1017	6	40	3.10	0	0	2393	0.00	0.00	1.97	0	0	1517	0
1018	6	40	2.67	0	0	4660	0.00	0.00	1.96	0	0	3422	0
1019	6	40	2.55	0	0	3621	0.00	0.00	1.96	0	0	2775	0
1020	6	40	2.18	0	0	85	0.00	0.00	1.72	0	0	67	0
1021	6	40	2.51	0	0	5985	0.00	0.00	1.94	0	0	4616	0
1022	6	40	2.49	0	0	3605	0.00	0.00	1.44	0	0	2084	0
1023	6	40	2.59	0	0	4159	0.00	0.00	1.99	0	0	3190	0
1024	6	40	2.41	0	0	4080	0.00	0.00	1.89	0	0	3200	0
1025	6	40	2.53	0	0	1698	0.00	0.00	1.94	0	0	1303	0

Section A Transportation Evacuation Zones (TEZ) Miami-Dade County

SWTEZ	RGN	CNTY	PC_MO_10	O_MB_10	PH_MO_10	P_MB_10	VH_MB_10	V_MB_10	HM_U_10	HM_O_10	HM_OU_10	HM_PH_10
961	6	40	0.00	0	0.00	0	0.00	0	0	0.00	0	0.00
962	6	40	0.00	0	0.00	0	0.00	0	6	0.83	5	1.40
963	6	40	0.00	0	0.00	0	0.00	0	68	0.75	51	1.45
964	6	40	0.00	0	0.00	0	0.00	0	52	0.75	39	1.46
965	6	40	0.00	0	0.00	0	0.00	0	87	0.75	65	1.46
966	6	40	0.00	0	0.00	0	0.00	0	0	0.00	0	0.00
967	6	40	0.00	0	0.00	0	0.00	0	51	0.75	38	1.45
968	6	40	0.00	0	0.00	0	0.00	0	119	0.75	89	1.46
969	6	40	0.00	0	0.00	0	0.00	0	0	0.00	0	0.00
970	6	40	0.00	0	0.00	0	0.00	0	10	0.80	8	1.50
971	6	40	0.00	0	0.00	0	0.00	0	26	0.77	20	1.45
972	6	40	0.00	0	0.00	0	0.00	0	20	0.75	15	1.47
973	6	40	0.00	0	0.00	0	0.00	0	6	0.83	5	1.40
974	6	40	0.00	0	0.00	0	0.00	0	20	0.75	15	1.47
975	6	40	0.97	236	2.30	542	1.37	324	0	0.00	0	0.00
976	6	40	0.00	0	0.00	0	0.00	0	16	0.75	12	1.50
977	6	40	0.00	0	0.00	0	0.00	0	550	0.75	413	1.46
978	6	40	0.00	0	0.00	0	0.00	0	208	0.75	156	1.46
979	6	40	0.93	90	2.42	218	1.89	170	94	0.76	71	1.46
980	6	40	0.98	127	2.45	311	1.90	241	19	0.74	14	1.43
981	6	40	0.97	89	2.54	226	1.96	174	122	0.75	92	1.46
982	6	40	0.00	0	0.00	0	0.00	0	0	0.00	0	0.00
983	6	40	0.00	0	0.00	0	0.00	0	0	0.00	0	0.00
988	6	40	0.00	0	0.00	0	0.00	0	0	0.00	0	0.00
989	6	40	0.00	0	0.00	0	0.00	0	0	0.00	0	0.00
990	6	40	0.00	0	0.00	0	0.00	0	0	0.00	0	0.00
991	6	40	0.00	0	0.00	0	0.00	0	0	0.00	0	0.00
992	6	40	0.00	0	0.00	0	0.00	0	386	0.75	290	1.46
993	6	40	0.00	0	0.00	0	0.00	0	69	0.75	52	1.46
994	6	40	0.00	0	0.00	0	0.00	0	96	0.75	72	1.46
995	6	40	0.00	0	0.00	0	0.00	0	6	0.83	5	1.40
996	6	40	0.00	0	0.00	0	0.00	0	0	0.00	0	0.00
997	6	40	0.00	0	0.00	0	0.00	0	0	0.00	0	0.00
998	6	40	0.00	0	0.00	0	0.00	0	0	0.00	0	0.00
999	6	40	0.00	0	0.00	0	0.00	0	0	0.00	0	0.00
1000	6	40	0.00	0	0.00	0	0.00	0	0	0.00	0	0.00
1001	6	40	0.00	0	0.00	0	0.00	0	0	0.00	0	0.00
1002	6	40	0.00	0	0.00	0	0.00	0	0	0.00	0	0.00
1003	6	40	0.00	0	0.00	0	0.00	0	316	0.75	237	1.46
1004	6	40	0.00	0	0.00	0	0.00	0	46	0.76	35	1.46
1005	6	40	0.00	0	0.00	0	0.00	0	0	0.00	0	0.00
1006	6	40	0.00	0	0.00	0	0.00	0	0	0.00	0	0.00
1007	6	40	0.00	0	0.00	0	0.00	0	0	0.00	0	0.00
1008	6	40	0.00	0	0.00	0	0.00	0	50	0.76	38	1.45
1009	6	40	0.00	0	0.00	0	0.00	0	0	0.00	0	0.00
1010	6	40	0.00	0	0.00	0	0.00	0	0	0.00	0	0.00
1011	6	40	0.00	0	0.00	0	0.00	0	0	0.00	0	0.00
1012	6	40	0.00	0	0.00	0	0.00	0	0	0.00	0	0.00
1013	6	40	0.00	0	0.00	0	0.00	0	0	0.00	0	0.00
1014	6	40	0.00	0	0.00	0	0.00	0	0	0.00	0	0.00
1015	6	40	0.00	0	0.00	0	0.00	0	0	0.00	0	0.00
1016	6	40	0.00	0	0.00	0	0.00	0	0	0.00	0	0.00
1017	6	40	0.00	0	0.00	0	0.00	0	0	0.00	0	0.00
1018	6	40	0.00	0	0.00	0	0.00	0	0	0.00	0	0.00
1019	6	40	0.00	0	0.00	0	0.00	0	118	0.75	89	1.46
1020	6	40	0.00	0	0.00	0	0.00	0	0	0.00	0	0.00
1021	6	40	0.00	0	0.00	0	0.00	0	187	0.75	140	1.46
1022	6	40	0.00	0	0.00	0	0.00	0	10	0.80	8	1.50
1023	6	40	0.00	0	0.00	0	0.00	0	0	0.00	0	0.00
1024	6	40	0.00	0	0.00	0	0.00	0	0	0.00	0	0.00
1025	6	40	0.00	0	0.00	0	0.00	0	0	0.00	0	0.00

Section A Transportation Evacuation Zones (TEZ) Miami-Dade County

SWTEZ	RGN	CNTY	HM_P_10	HM_VH_10	HM_V_10	DSSB_15	DMSB_15	DTSB_15	PCSSO_15	PCMSO_15	PCTSO_15	ODSSB_15
961	6	40	0	0.00	0	0	0	1619	0.00	0.00	0.98	0
962	6	40	7	1.00	5	0	0	3211	0.00	0.00	0.93	0
963	6	40	74	1.06	54	0	0	3206	0.00	0.00	0.96	0
964	6	40	57	1.05	41	0	0	2149	0.00	0.00	0.97	0
965	6	40	95	1.05	68	0	0	2273	0.00	0.00	0.96	0
966	6	40	0	0.00	0	0	0	3325	0.00	0.00	0.96	0
967	6	40	55	1.05	40	0	0	955	0.00	0.00	0.79	0
968	6	40	130	1.04	93	0	0	2919	0.00	0.00	0.93	0
969	6	40	0	0.00	0	0	0	830	0.00	0.00	0.96	0
970	6	40	12	1.00	8	0	0	1364	0.00	0.00	0.99	0
971	6	40	29	1.05	21	0	0	1612	0.00	0.00	0.75	0
972	6	40	22	1.07	16	0	0	2285	0.00	0.00	0.95	0
973	6	40	7	1.00	5	0	0	2288	0.00	0.00	0.94	0
974	6	40	22	1.07	16	0	0	2618	0.00	0.00	0.97	0
975	6	40	0	0.00	0	0	0	2235	0.00	0.00	0.95	0
976	6	40	18	1.08	13	0	0	1895	0.00	0.00	0.96	0
977	6	40	603	1.05	433	0	0	1929	0.00	0.00	0.94	0
978	6	40	228	1.05	164	0	0	1810	0.00	0.00	0.92	0
979	6	40	104	1.04	74	0	0	3810	0.00	0.00	0.95	0
980	6	40	20	1.07	15	0	0	1262	0.00	0.00	0.97	0
981	6	40	134	1.05	97	0	0	4395	0.00	0.00	0.96	0
982	6	40	0	0.00	0	0	0	2264	0.00	0.00	0.97	0
983	6	40	0	0.00	0	0	0	2608	0.00	0.00	0.96	0
988	6	40	0	0.00	0	0	0	2946	0.00	0.00	0.98	0
989	6	40	0	0.00	0	0	0	2327	0.00	0.00	0.97	0
990	6	40	0	0.00	0	0	0	2951	0.00	0.00	0.97	0
991	6	40	0	0.00	0	0	0	1045	0.00	0.00	0.98	0
992	6	40	423	1.05	304	0	0	3502	0.00	0.00	0.91	0
993	6	40	76	1.06	55	0	0	1619	0.00	0.00	0.96	0
994	6	40	105	1.06	76	0	0	2939	0.00	0.00	0.94	0
995	6	40	7	1.00	5	0	0	2243	0.00	0.00	0.94	0
996	6	40	0	0.00	0	0	0	1217	0.00	0.00	0.98	0
997	6	40	0	0.00	0	0	0	1249	0.00	0.00	0.97	0
998	6	40	0	0.00	0	0	0	218	0.00	0.00	0.94	0
999	6	40	0	0.00	0	0	0	935	0.00	0.00	0.91	0
1000	6	40	0	0.00	0	0	0	627	0.00	0.00	0.94	0
1001	6	40	0	0.00	0	0	0	368	0.00	0.00	0.98	0
1002	6	40	0	0.00	0	0	0	1241	0.00	0.00	0.89	0
1003	6	40	346	1.05	249	0	0	2947	0.00	0.00	0.92	0
1004	6	40	51	1.06	37	0	0	2302	0.00	0.00	0.92	0
1005	6	40	0	0.00	0	0	0	72	0.00	0.00	0.97	0
1006	6	40	0	0.00	0	0	0	1862	0.00	0.00	0.96	0
1007	6	40	0	0.00	0	0	0	993	0.00	0.00	0.97	0
1008	6	40	55	1.05	40	0	0	2974	0.00	0.00	0.97	0
1009	6	40	0	0.00	0	0	0	756	0.00	0.00	0.97	0
1010	6	40	0	0.00	0	0	0	2246	0.00	0.00	0.95	0
1011	6	40	0	0.00	0	0	0	2495	0.00	0.00	0.98	0
1012	6	40	0	0.00	0	0	0	2515	0.00	0.00	0.99	0
1013	6	40	0	0.00	0	0	0	3239	0.00	0.00	0.98	0
1014	6	40	0	0.00	0	0	0	1005	0.00	0.00	0.98	0
1015	6	40	0	0.00	0	0	0	1705	0.00	0.00	0.99	0
1016	6	40	0	0.00	0	0	0	136	0.00	0.00	0.96	0
1017	6	40	0	0.00	0	0	0	825	0.00	0.00	0.94	0
1018	6	40	0	0.00	0	0	0	1789	0.00	0.00	0.96	0
1019	6	40	130	1.04	93	0	0	1511	0.00	0.00	0.98	0
1020	6	40	0	0.00	0	0	0	38	0.00	0.00	0.97	0
1021	6	40	204	1.05	147	0	0	2459	0.00	0.00	0.98	0
1022	6	40	12	1.00	8	0	0	1585	0.00	0.00	0.92	0
1023	6	40	0	0.00	0	0	0	1679	0.00	0.00	0.95	0
1024	6	40	0	0.00	0	0	0	1798	0.00	0.00	0.97	0
1025	6	40	0	0.00	0	0	0	696	0.00	0.00	0.98	0

Section A Transportation Evacuation Zones (TEZ) Miami-Dade County

SWTEZ	RGN	CNTY	ODMSB_15	ODTSB_15	PHSSB_15	PHMSB_15	PHTSB_15	PSSB_15	PMSB_15	PTSB_15	VHSSB_15	VHMSB_15
961	6	40	0	1581	0.00	0.00	2.99	0	0	4733	0.00	0.00
962	6	40	0	2981	0.00	0.00	2.82	0	0	8421	0.00	0.00
963	6	40	0	3064	0.00	0.00	2.79	0	0	8540	0.00	0.00
964	6	40	0	2090	0.00	0.00	2.91	0	0	6087	0.00	0.00
965	6	40	0	2187	0.00	0.00	2.92	0	0	6392	0.00	0.00
966	6	40	0	3178	0.00	0.00	2.70	0	0	8575	0.00	0.00
967	6	40	0	758	0.00	0.00	2.32	0	0	1761	0.00	0.00
968	6	40	0	2702	0.00	0.00	2.42	0	0	6550	0.00	0.00
969	6	40	0	798	0.00	0.00	2.43	0	0	1941	0.00	0.00
970	6	40	0	1350	0.00	0.00	2.39	0	0	3226	0.00	0.00
971	6	40	0	1201	0.00	0.00	2.32	0	0	2782	0.00	0.00
972	6	40	0	2160	0.00	0.00	2.36	0	0	5094	0.00	0.00
973	6	40	0	2159	0.00	0.00	2.40	0	0	5174	0.00	0.00
974	6	40	0	2550	0.00	0.00	2.41	0	0	6137	0.00	0.00
975	6	40	0	2134	0.00	0.00	2.45	0	0	5225	0.00	0.00
976	6	40	0	1810	0.00	0.00	2.40	0	0	4347	0.00	0.00
977	6	40	0	1814	0.00	0.00	2.36	0	0	4274	0.00	0.00
978	6	40	0	1674	0.00	0.00	2.37	0	0	3974	0.00	0.00
979	6	40	0	3629	0.00	0.00	2.55	0	0	9244	0.00	0.00
980	6	40	0	1221	0.00	0.00	2.56	0	0	3131	0.00	0.00
981	6	40	0	4222	0.00	0.00	2.61	0	0	11034	0.00	0.00
982	6	40	0	2203	0.00	0.00	2.97	0	0	6539	0.00	0.00
983	6	40	0	2497	0.00	0.00	3.00	0	0	7498	0.00	0.00
988	6	40	0	2882	0.00	0.00	3.01	0	0	8684	0.00	0.00
989	6	40	0	2263	0.00	0.00	3.05	0	0	6902	0.00	0.00
990	6	40	0	2864	0.00	0.00	2.60	0	0	7436	0.00	0.00
991	6	40	0	1025	0.00	0.00	2.62	0	0	2685	0.00	0.00
992	6	40	0	3191	0.00	0.00	2.48	0	0	7929	0.00	0.00
993	6	40	0	1556	0.00	0.00	2.44	0	0	3801	0.00	0.00
994	6	40	0	2754	0.00	0.00	2.60	0	0	7162	0.00	0.00
995	6	40	0	2112	0.00	0.00	2.58	0	0	5456	0.00	0.00
996	6	40	0	1192	0.00	0.00	2.34	0	0	2794	0.00	0.00
997	6	40	0	1212	0.00	0.00	2.31	0	0	2805	0.00	0.00
998	6	40	0	205	0.00	0.00	2.22	0	0	456	0.00	0.00
999	6	40	0	847	0.00	0.00	2.32	0	0	1961	0.00	0.00
1000	6	40	0	589	0.00	0.00	2.13	0	0	1253	0.00	0.00
1001	6	40	0	361	0.00	0.00	2.40	0	0	866	0.00	0.00
1002	6	40	0	1101	0.00	0.00	2.27	0	0	2495	0.00	0.00
1003	6	40	0	2706	0.00	0.00	2.22	0	0	6009	0.00	0.00
1004	6	40	0	2114	0.00	0.00	2.41	0	0	5104	0.00	0.00
1005	6	40	0	70	0.00	0.00	2.76	0	0	193	0.00	0.00
1006	6	40	0	1788	0.00	0.00	2.61	0	0	4673	0.00	0.00
1007	6	40	0	962	0.00	0.00	2.67	0	0	2567	0.00	0.00
1008	6	40	0	2886	0.00	0.00	2.55	0	0	7360	0.00	0.00
1009	6	40	0	737	0.00	0.00	2.98	0	0	2196	0.00	0.00
1010	6	40	0	2136	0.00	0.00	3.03	0	0	6478	0.00	0.00
1011	6	40	0	2445	0.00	0.00	3.08	0	0	7537	0.00	0.00
1012	6	40	0	2489	0.00	0.00	3.12	0	0	7768	0.00	0.00
1013	6	40	0	3168	0.00	0.00	3.17	0	0	10056	0.00	0.00
1014	6	40	0	987	0.00	0.00	3.19	0	0	3145	0.00	0.00
1015	6	40	0	1685	0.00	0.00	3.16	0	0	5327	0.00	0.00
1016	6	40	0	131	0.00	0.00	3.37	0	0	441	0.00	0.00
1017	6	40	0	776	0.00	0.00	3.05	0	0	2368	0.00	0.00
1018	6	40	0	1723	0.00	0.00	2.71	0	0	4670	0.00	0.00
1019	6	40	0	1474	0.00	0.00	2.61	0	0	3849	0.00	0.00
1020	6	40	0	37	0.00	0.00	2.35	0	0	87	0.00	0.00
1021	6	40	0	2410	0.00	0.00	2.56	0	0	6180	0.00	0.00
1022	6	40	0	1465	0.00	0.00	2.55	0	0	3735	0.00	0.00
1023	6	40	0	1591	0.00	0.00	2.65	0	0	4223	0.00	0.00
1024	6	40	0	1743	0.00	0.00	2.47	0	0	4312	0.00	0.00
1025	6	40	0	682	0.00	0.00	2.59	0	0	1765	0.00	0.00



Section A Transportation Evacuation Zones (TEZ) Miami-Dade County

SWTEZ	RGN	CNTY	VHTSB_15	VSSB_15	VMSB_15	VTSB_15	D_MB_15	PC_MO_15	O_MB_15	PH_MO_15	P_MB_15	VH_MB_15
961	6	40	1.49	0	0	2359	0	0.00	0	0.00	0	0.00
962	6	40	1.44	0	0	4299	0	0.00	0	0.00	0	0.00
963	6	40	1.43	0	0	4386	0	0.00	0	0.00	0	0.00
964	6	40	1.47	0	0	3068	0	0.00	0	0.00	0	0.00
965	6	40	1.47	0	0	3217	0	0.00	0	0.00	0	0.00
966	6	40	1.40	0	0	4463	0	0.00	0	0.00	0	0.00
967	6	40	1.40	0	0	1064	0	0.00	0	0.00	0	0.00
968	6	40	1.43	0	0	3875	0	0.00	0	0.00	0	0.00
969	6	40	1.45	0	0	1154	0	0.00	0	0.00	0	0.00
970	6	40	1.43	0	0	1934	0	0.00	0	0.00	0	0.00
971	6	40	1.41	0	0	1688	0	0.00	0	0.00	0	0.00
972	6	40	1.42	0	0	3068	0	0.00	0	0.00	0	0.00
973	6	40	1.43	0	0	3096	0	0.00	0	0.00	0	0.00
974	6	40	1.44	0	0	3667	0	0.00	0	0.00	0	0.00
975	6	40	1.41	0	0	3003	244	0.97	236	2.35	554	1.37
976	6	40	1.39	0	0	2521	0	0.00	0	0.00	0	0.00
977	6	40	1.82	0	0	3298	0	0.00	0	0.00	0	0.00
978	6	40	1.83	0	0	3070	0	0.00	0	0.00	0	0.00
979	6	40	1.92	0	0	6983	97	0.93	90	2.48	223	1.89
980	6	40	1.93	0	0	2361	129	0.98	127	2.50	318	1.90
981	6	40	1.96	0	0	8276	92	0.97	89	2.60	231	1.96
982	6	40	1.92	0	0	4228	0	0.00	0	0.00	0	0.00
983	6	40	1.94	0	0	4836	0	0.00	0	0.00	0	0.00
988	6	40	1.95	0	0	5613	0	0.00	0	0.00	0	0.00
989	6	40	1.96	0	0	4446	0	0.00	0	0.00	0	0.00
990	6	40	1.95	0	0	5585	0	0.00	0	0.00	0	0.00
991	6	40	1.96	0	0	2013	0	0.00	0	0.00	0	0.00
992	6	40	1.89	0	0	6038	0	0.00	0	0.00	0	0.00
993	6	40	1.68	0	0	2613	0	0.00	0	0.00	0	0.00
994	6	40	1.46	0	0	4013	0	0.00	0	0.00	0	0.00
995	6	40	1.45	0	0	3064	0	0.00	0	0.00	0	0.00
996	6	40	1.42	0	0	1689	0	0.00	0	0.00	0	0.00
997	6	40	1.40	0	0	1702	0	0.00	0	0.00	0	0.00
998	6	40	1.38	0	0	283	0	0.00	0	0.00	0	0.00
999	6	40	1.41	0	0	1192	0	0.00	0	0.00	0	0.00
1000	6	40	1.34	0	0	790	0	0.00	0	0.00	0	0.00
1001	6	40	1.43	0	0	518	0	0.00	0	0.00	0	0.00
1002	6	40	1.39	0	0	1528	0	0.00	0	0.00	0	0.00
1003	6	40	1.33	0	0	3605	0	0.00	0	0.00	0	0.00
1004	6	40	1.40	0	0	2950	0	0.00	0	0.00	0	0.00
1005	6	40	2.01	0	0	141	0	0.00	0	0.00	0	0.00
1006	6	40	1.96	0	0	3499	0	0.00	0	0.00	0	0.00
1007	6	40	1.99	0	0	1914	0	0.00	0	0.00	0	0.00
1008	6	40	1.90	0	0	5477	0	0.00	0	0.00	0	0.00
1009	6	40	1.93	0	0	1423	0	0.00	0	0.00	0	0.00
1010	6	40	1.96	0	0	4177	0	0.00	0	0.00	0	0.00
1011	6	40	1.98	0	0	4840	0	0.00	0	0.00	0	0.00
1012	6	40	2.00	0	0	4969	0	0.00	0	0.00	0	0.00
1013	6	40	2.02	0	0	6401	0	0.00	0	0.00	0	0.00
1014	6	40	2.02	0	0	1996	0	0.00	0	0.00	0	0.00
1015	6	40	2.01	0	0	3394	0	0.00	0	0.00	0	0.00
1016	6	40	2.11	0	0	276	0	0.00	0	0.00	0	0.00
1017	6	40	1.97	0	0	1525	0	0.00	0	0.00	0	0.00
1018	6	40	1.96	0	0	3382	0	0.00	0	0.00	0	0.00
1019	6	40	1.96	0	0	2884	0	0.00	0	0.00	0	0.00
1020	6	40	1.73	0	0	64	0	0.00	0	0.00	0	0.00
1021	6	40	1.93	0	0	4661	0	0.00	0	0.00	0	0.00
1022	6	40	1.44	0	0	2110	0	0.00	0	0.00	0	0.00
1023	6	40	1.99	0	0	3164	0	0.00	0	0.00	0	0.00
1024	6	40	1.89	0	0	3300	0	0.00	0	0.00	0	0.00
1025	6	40	1.94	0	0	1325	0	0.00	0	0.00	0	0.00

Section A Transportation Evacuation Zones (TEZ) Miami-Dade County

SWTEZ	RGN	CNTY	V_MB_15	HM_U_15	HM_O_15	HM_OU_15	HM_PH_15	HM_P_15	HM_VH_15	HM_V_15	D_UNIV	SPEC_GEN
961	6	40	0	0	0.00	0	0.00	0	0.00	0	0	0
962	6	40	0	6	0.83	5	1.40	7	1.00	5	0	0
963	6	40	0	68	0.75	51	1.45	74	1.06	54	0	0
964	6	40	0	52	0.75	39	1.46	57	1.05	41	0	0
965	6	40	0	87	0.75	65	1.46	95	1.05	68	0	0
966	6	40	0	0	0.00	0	0.00	0	0.00	0	0	0
967	6	40	0	51	0.75	38	1.45	55	1.05	40	0	0
968	6	40	0	119	0.75	89	1.46	130	1.04	93	0	0
969	6	40	0	0	0.00	0	0.00	0	0.00	0	0	0
970	6	40	0	10	0.80	8	1.50	12	1.00	8	0	0
971	6	40	0	26	0.77	20	1.45	29	1.05	21	0	0
972	6	40	0	20	0.75	15	1.47	22	1.07	16	0	0
973	6	40	0	6	0.83	5	1.40	7	1.00	5	0	0
974	6	40	0	20	0.75	15	1.47	22	1.07	16	0	0
975	6	40	324	0	0.00	0	0.00	0	0.00	0	0	0
976	6	40	0	16	0.75	12	1.50	18	1.08	13	0	0
977	6	40	0	550	0.75	413	1.46	603	1.05	433	0	0
978	6	40	0	208	0.75	156	1.46	228	1.05	164	0	0
979	6	40	170	94	0.76	71	1.46	104	1.04	74	0	0
980	6	40	241	19	0.74	14	1.43	20	1.07	15	0	0
981	6	40	174	122	0.75	92	1.46	134	1.05	97	0	0
982	6	40	0	0	0.00	0	0.00	0	0.00	0	0	0
983	6	40	0	0	0.00	0	0.00	0	0.00	0	0	0
988	6	40	0	0	0.00	0	0.00	0	0.00	0	0	0
989	6	40	0	0	0.00	0	0.00	0	0.00	0	0	0
990	6	40	0	0	0.00	0	0.00	0	0.00	0	0	0
991	6	40	0	0	0.00	0	0.00	0	0.00	0	0	0
992	6	40	0	386	0.75	290	1.46	423	1.05	304	0	0
993	6	40	0	69	0.75	52	1.46	76	1.06	55	0	0
994	6	40	0	96	0.75	72	1.46	105	1.06	76	0	0
995	6	40	0	6	0.83	5	1.40	7	1.00	5	0	0
996	6	40	0	0	0.00	0	0.00	0	0.00	0	0	0
997	6	40	0	0	0.00	0	0.00	0	0.00	0	0	0
998	6	40	0	0	0.00	0	0.00	0	0.00	0	0	0
999	6	40	0	0	0.00	0	0.00	0	0.00	0	0	0
1000	6	40	0	0	0.00	0	0.00	0	0.00	0	0	0
1001	6	40	0	0	0.00	0	0.00	0	0.00	0	0	0
1002	6	40	0	0	0.00	0	0.00	0	0.00	0	0	0
1003	6	40	0	316	0.75	237	1.46	346	1.05	249	0	0
1004	6	40	0	46	0.76	35	1.46	51	1.06	37	0	0
1005	6	40	0	0	0.00	0	0.00	0	0.00	0	0	0
1006	6	40	0	0	0.00	0	0.00	0	0.00	0	2400	0
1007	6	40	0	0	0.00	0	0.00	0	0.00	0	0	0
1008	6	40	0	50	0.76	38	1.45	55	1.05	40	0	0
1009	6	40	0	0	0.00	0	0.00	0	0.00	0	0	0
1010	6	40	0	0	0.00	0	0.00	0	0.00	0	0	0
1011	6	40	0	0	0.00	0	0.00	0	0.00	0	0	0
1012	6	40	0	0	0.00	0	0.00	0	0.00	0	0	0
1013	6	40	0	0	0.00	0	0.00	0	0.00	0	0	0
1014	6	40	0	0	0.00	0	0.00	0	0.00	0	0	0
1015	6	40	0	0	0.00	0	0.00	0	0.00	0	0	0
1016	6	40	0	0	0.00	0	0.00	0	0.00	0	0	0
1017	6	40	0	0	0.00	0	0.00	0	0.00	0	0	0
1018	6	40	0	0	0.00	0	0.00	0	0.00	0	0	0
1019	6	40	0	118	0.75	89	1.46	130	1.04	93	0	0
1020	6	40	0	0	0.00	0	0.00	0	0.00	0	0	0
1021	6	40	0	187	0.75	140	1.46	204	1.05	147	0	0
1022	6	40	0	10	0.80	8	1.50	12	1.00	8	0	0
1023	6	40	0	0	0.00	0	0.00	0	0.00	0	0	0
1024	6	40	0	0	0.00	0	0.00	0	0.00	0	0	0
1025	6	40	0	0	0.00	0	0.00	0	0.00	0	0	0

Section A Transportation Evacuation Zones (TEZ) Miami-Dade County

SWTEZ	RGN	CNTY	ZIND	EAZ_1	EAZ_2	EAZ_3	EAZ_4	EAZ_5	EAZ_6	EAZ_7	EAZ_8	EAZ_9	EAZ_10	EAZ_11	AREA
961	6	40	745	292	819	587	806	634	115	732	606	115	571	539	655086.126916
962	6	40	745	292	819	587	806	634	115	732	606	115	571	539	654001.807549
963	6	40	745	292	819	587	806	634	113	732	606	113	571	539	687532.556155
964	6	40	745	292	819	587	806	634	113	732	606	113	571	539	600842.328748
965	6	40	745	292	819	587	806	634	113	732	606	113	571	539	501711.135335
966	6	40	745	292	819	587	806	634	113	732	606	113	571	539	596268.584370
967	6	40	745	292	819	587	806	634	113	732	606	113	571	539	212343.578051
968	6	40	745	292	819	587	806	634	113	732	606	113	571	539	492876.749296
969	6	40	745	292	819	587	806	634	113	732	606	113	571	539	231024.513309
970	6	40	735	292	819	577	806	634	112	722	606	112	571	539	504852.686955
971	6	40	735	292	819	577	806	634	112	722	606	112	571	539	996821.609486
972	6	40	735	292	819	577	806	634	111	722	606	111	571	539	1307263.482710
973	6	40	735	292	819	577	806	634	111	722	606	111	571	539	1337288.421310
974	6	40	735	292	819	577	806	634	111	722	606	111	571	539	1342200.043550
975	6	40	736	292	819	578	806	634	110	723	606	110	571	539	1354400.003280
976	6	40	736	292	819	578	806	634	110	723	606	110	571	539	1341475.361240
977	6	40	736	292	819	578	806	634	110	723	606	110	571	539	666346.377863
978	6	40	736	292	819	578	806	634	110	723	606	110	571	539	681466.116695
979	6	40	736	292	819	578	806	634	109	723	606	109	571	539	4144904.004200
980	6	40	736	292	819	578	806	634	108	723	606	108	571	539	1359511.101650
981	6	40	736	292	819	578	806	634	108	723	606	108	571	539	4062270.472490
982	6	40	741	292	819	583	806	634	155	728	606	155	571	539	2544131.529670
983	6	40	741	292	819	583	806	634	155	728	606	155	571	539	2608769.992690
988	6	40	741	292	819	583	806	634	155	728	606	155	571	539	2573522.699460
989	6	40	741	292	819	583	806	634	155	728	606	155	571	539	2675479.306340
990	6	40	736	292	819	578	806	634	108	723	606	108	571	539	3960249.458650
991	6	40	736	292	819	578	806	634	108	723	606	108	571	539	1342646.551040
992	6	40	736	292	819	578	806	634	109	723	606	109	571	539	3947800.914760
993	6	40	736	292	819	578	806	634	110	723	606	110	571	539	1325183.664220
994	6	40	736	292	819	578	806	634	110	723	606	110	571	539	1305523.708770
995	6	40	736	292	819	578	806	634	110	723	606	110	571	539	1046220.077370
996	6	40	735	292	819	577	806	634	111	722	606	111	571	539	801760.823827
997	6	40	735	292	819	577	806	634	111	722	606	111	571	539	767868.729420
998	6	40	735	292	819	577	806	634	112	722	606	112	571	539	144748.224399
999	6	40	735	292	819	577	806	634	112	722	606	112	571	539	646096.668749
1000	6	40	746	292	819	588	806	634	92	733	606	92	571	539	565934.196450
1001	6	40	733	292	819	575	806	634	93	720	606	93	571	539	632592.665139
1002	6	40	733	292	819	575	806	634	93	720	606	93	571	539	1029844.101740
1003	6	40	733	292	819	575	806	634	93	720	606	93	571	539	961758.494639
1004	6	40	733	292	819	575	806	634	93	720	606	93	571	539	1367441.173620
1005	6	40	736	292	819	578	806	634	110	723	606	110	571	539	413410.913101
1006	6	40	736	292	819	578	806	634	109	723	606	109	571	539	4579149.981770
1007	6	40	736	292	819	578	806	634	108	723	606	108	571	539	1392404.104470
1008	6	40	736	292	819	578	806	634	108	723	606	108	571	539	4036201.533520
1009	6	40	741	292	819	583	806	634	156	728	606	156	571	539	2838361.126720
1010	6	40	741	292	819	583	806	634	156	728	606	156	571	539	2926564.805750
1011	6	40	741	292	819	583	806	634	156	728	606	156	571	539	2981734.902860
1012	6	40	741	292	819	583	806	634	156	728	606	156	571	539	3136761.850150
1013	6	40	741	292	819	583	806	634	156	728	606	156	571	539	2696636.611020
1014	6	40	741	292	819	583	806	634	156	728	606	156	571	539	2571461.743190
1015	6	40	741	292	819	583	806	634	156	728	606	156	571	539	2568252.515900
1016	6	40	741	292	819	583	806	634	156	728	606	156	571	539	557376.164253
1017	6	40	740	292	819	582	806	634	107	727	606	107	571	539	2154371.947960
1018	6	40	736	292	819	578	806	634	108	723	606	108	571	539	3922663.242570
1019	6	40	736	292	819	578	806	634	108	723	606	108	571	539	1200077.398640
1020	6	40	733	292	819	575	806	634	93	720	606	93	571	539	88374.946486
1021	6	40	733	292	819	575	806	634	93	720	606	93	571	539	3449152.238420
1022	6	40	733	292	819	575	806	634	93	720	606	93	571	539	1858766.737430
1023	6	40	733	292	819	575	806	634	94	720	606	94	571	539	3263447.755960
1024	6	40	733	292	819	575	806	634	94	720	606	94	571	539	1887228.343940
1025	6	40	736	292	819	578	806	634	108	723	606	108	571	539	2023118.054950

## Section A Transportation Evacuation Zones (TEZ) Miami-Dade County

SWTEZ	RGN	CNTY	Shape_Leng	Shape_Area
961	6	40	3252.265280	655086.126916
962	6	40	3272.768145	654001.807549
963	6	40	3306.093694	687532.556155
964	6	40	3097.912531	600842.328748
965	6	40	2867.460486	501711.135335
966	6	40	3105.054889	596268.584370
967	6	40	1945.232808	212343.578051
968	6	40	2752.549176	492876.749296
969	6	40	2100.183346	231024.513309
970	6	40	2866.694944	504852.686955
971	6	40	4678.265143	996821.609486
972	6	40	4851.557979	1307263.482710
973	6	40	4907.229866	1337288.421310
974	6	40	4919.557186	1342200.043550
975	6	40	4927.437768	1354400.003280
976	6	40	4929.205848	1341475.361240
977	6	40	4110.043355	666346.377863
978	6	40	4140.639301	681466.116695
979	6	40	8271.772247	4144904.004200
980	6	40	4975.446058	1359511.101650
981	6	40	8219.475838	4062270.472490
982	6	40	6404.397409	2544131.529670
983	6	40	6475.749633	2608769.992690
988	6	40	6419.116356	2573522.699460
989	6	40	6576.945693	2675479.306340
990	6	40	8363.106983	3960249.458650
991	6	40	5035.722280	1342646.551040
992	6	40	8136.164195	3947800.914760
993	6	40	4887.329074	1325183.664220
994	6	40	4973.822961	1305523.708770
995	6	40	4245.125938	1046220.077370
996	6	40	3647.212120	801760.823827
997	6	40	4211.027120	767868.729420
998	6	40	2034.188521	144748.224399
999	6	40	4338.492320	646096.668749
1000	6	40	4534.069459	565934.196450
1001	6	40	4223.125195	632592.665139
1002	6	40	5107.812192	1029844.101740
1003	6	40	4341.668557	961758.494639
1004	6	40	5282.020883	1367441.173620
1005	6	40	2879.134882	413410.913101
1006	6	40	9397.193320	4579149.981770
1007	6	40	5164.254756	1392404.104470
1008	6	40	8222.719610	4036201.533520
1009	6	40	6571.200491	2838361.126720
1010	6	40	6846.772089	2926564.805750
1011	6	40	6924.544010	2981734.902860
1012	6	40	7089.569582	3136761.850150
1013	6	40	6817.810077	2696636.611020
1014	6	40	6371.326680	2571461.743190
1015	6	40	6419.241439	2568252.515900
1016	6	40	3770.447764	557376.164253
1017	6	40	6821.381618	2154371.947960
1018	6	40	8076.560955	3922663.242570
1019	6	40	4602.749896	1200077.398640
1020	6	40	1450.620908	88374.946486
1021	6	40	8461.250638	3449152.238420
1022	6	40	6572.067099	1858766.737430
1023	6	40	7506.772140	3263447.755960
1024	6	40	5798.691864	1887228.343940
1025	6	40	6867.203434	2023118.054950

Section A Transportation Evacuation Zones (TEZ) Miami-Dade County

SWTEZ	RGN	CNTY	STORM	PCAT1	PCAT2	PCAT3	PCAT4	PCAT5	PCAT6	DSSB_06	DMSB_06	DTSB_06	PCSSO_06	PCMSO_06	PCTSO_06
1026	6	40	0	0	0	0	0	0	100	0	0	1643	0.00	0.00	0.99
1027	6	40	0	0	0	0	0	0	100	0	0	3070	0.00	0.00	0.94
1028	6	40	0	0	0	0	0	0	100	0	0	386	0.00	0.00	0.95
1029	6	40	0	0	0	0	0	0	100	0	0	343	0.00	0.00	0.97
1030	6	40	0	0	0	0	0	0	100	0	0	672	0.00	0.00	0.97
1031	6	40	0	0	0	0	0	0	100	0	0	4165	0.00	0.00	0.96
1032	6	40	0	0	0	0	0	0	100	0	0	3437	0.00	0.00	0.94
1033	6	40	0	0	0	0	0	0	100	0	0	306	0.00	0.00	0.93
1034	6	40	0	0	0	0	0	0	100	0	0	911	0.00	0.00	0.95
1035	6	40	0	0	0	0	0	0	100	0	0	1700	0.00	0.00	0.95
1036	6	40	0	0	0	0	0	0	100	0	0	1329	0.00	0.00	0.96
1037	6	40	0	0	0	0	0	0	100	0	0	2006	0.00	0.00	0.95
1038	6	40	0	0	0	0	0	0	100	0	0	3306	0.00	0.00	0.95
1039	6	40	0	0	0	0	0	0	100	0	0	94	0.00	0.00	0.98
1040	6	40	0	0	0	0	0	91	9	0	0	1339	0.00	0.00	0.96
1041	6	40	0	0	0	0	0	98	2	0	0	966	0.00	0.00	0.98
1042	6	40	0	0	0	0	0	100	0	0	0	1048	0.00	0.00	0.97
1043	6	40	0	0	0	0	0	97	3	0	0	255	0.00	0.00	0.99
1044	6	40	0	0	0	0	0	100	0	0	0	2476	0.00	0.00	0.97
1045	6	40	0	0	0	0	0	100	0	0	0	1000	0.00	0.00	0.96
1046	6	40	0	0	0	0	0	100	0	0	0	451	0.00	0.00	0.97
1047	6	40	0	0	0	0	0	100	0	0	0	805	0.00	0.00	0.96
1048	6	40	0	0	0	0	0	97	3	0	0	3622	0.00	0.00	0.98
1049	6	40	0	0	0	0	0	0	100	0	0	2974	0.00	0.00	0.96
1050	6	40	0	0	0	0	0	0	100	0	0	473	0.00	0.00	0.96
1051	6	40	0	0	0	0	0	100	0	0	0	3535	0.00	0.00	0.96
1052	6	40	0	0	0	0	0	100	0	0	0	2147	0.00	0.00	0.95
1053	6	40	0	0	0	0	0	100	0	0	0	1565	0.00	0.00	0.99
1054	6	40	0	0	0	0	0	100	0	0	0	614	0.00	0.00	0.98
1055	6	40	0	0	0	0	0	100	0	0	0	209	0.00	0.00	0.98
1056	6	40	0	0	0	0	0	100	0	0	0	2475	0.00	0.00	0.97
1057	6	40	0	0	0	0	0	100	0	0	0	1956	0.00	0.00	0.96
1058	6	40	0	0	0	0	0	100	0	0	0	1841	0.00	0.00	0.98
1059	6	40	0	0	0	0	0	100	0	0	0	1301	0.00	0.00	0.97
1060	6	40	0	0	0	0	0	74	26	0	0	437	0.00	0.00	0.97
1061	6	40	0	0	0	0	0	0	100	0	0	32	0.00	0.00	1.00
1062	6	40	0	0	0	0	0	0	100	0	0	0	0.00	0.00	0.00
1063	6	40	0	0	0	0	0	0	100	0	0	2	0.00	0.00	1.00
1064	6	40	0	0	0	0	0	0	100	0	0	0	0.00	0.00	0.00
1065	6	40	0	0	0	0	0	0	100	0	0	0	0.00	0.00	0.00
1066	6	40	0	0	0	0	0	0	100	0	0	2	0.00	0.00	1.00
1067	6	40	0	0	0	0	0	0	100	0	0	0	0.00	0.00	0.00
1068	6	40	0	0	0	0	0	0	100	0	0	46	0.00	0.00	0.91
1069	6	40	0	0	0	0	0	0	100	0	0	5588	0.00	0.00	0.94
1070	6	40	0	0	0	0	0	0	100	0	0	7669	0.00	0.00	0.91
1071	6	40	0	0	0	0	0	0	100	0	0	3701	0.00	0.00	0.92
1072	6	40	0	0	0	0	0	0	100	0	0	6936	0.00	0.00	0.88
1073	6	40	0	0	0	0	0	0	100	0	0	0	0.00	0.00	0.00
1074	6	40	0	0	0	0	0	0	100	0	0	0	0.00	0.00	0.00
1075	6	40	0	0	0	0	0	0	100	0	0	1	0.00	0.00	1.00
1076	6	40	0	0	0	0	0	0	100	0	0	0	0.00	0.00	0.00
1077	6	40	0	0	0	0	0	0	100	0	0	1753	0.00	0.00	0.88
1078	6	40	0	0	0	0	0	0	100	0	0	3002	0.00	0.00	0.90
1079	6	40	0	0	0	0	0	0	100	0	0	10833	0.00	0.00	0.90
1080	6	40	0	0	0	0	0	0	100	0	0	12111	0.00	0.00	0.91
1081	6	40	0	0	0	0	0	0	100	0	0	3350	0.00	0.00	0.92
1082	6	40	0	0	0	0	0	0	100	0	0	4763	0.00	0.00	0.92
1083	6	40	0	0	0	0	0	0	100	0	0	3446	0.00	0.00	0.92
1084	6	40	0	0	0	0	0	0	100	0	0	4979	0.00	0.00	0.87
1085	6	40	0	0	0	0	0	0	100	0	0	4672	0.00	0.00	0.91
1086	6	40	0	0	0	0	0	0	100	0	0	15445	0.00	0.00	0.90

Section A Transportation Evacuation Zones (TEZ) Miami-Dade County

SWTEZ	RGN	CNTY	ODSSB_06	ODMSB_06	ODTSB_06	PHSSB_06	PHMSB_06	PHTSB_06	PSSB_06	PMSB_06	PTSB_06	VHSSB_06
1026	6	40	0	0	1624	0.00	0.00	2.51	0	0	4073	0.00
1027	6	40	0	0	2886	0.00	0.00	2.42	0	0	6996	0.00
1028	6	40	0	0	365	0.00	0.00	2.74	0	0	1000	0.00
1029	6	40	0	0	332	0.00	0.00	2.56	0	0	850	0.00
1030	6	40	0	0	652	0.00	0.00	2.80	0	0	1825	0.00
1031	6	40	0	0	4003	0.00	0.00	2.59	0	0	10358	0.00
1032	6	40	0	0	3227	0.00	0.00	2.66	0	0	8581	0.00
1033	6	40	0	0	284	0.00	0.00	2.57	0	0	730	0.00
1034	6	40	0	0	864	0.00	0.00	2.77	0	0	2391	0.00
1035	6	40	0	0	1618	0.00	0.00	2.62	0	0	4237	0.00
1036	6	40	0	0	1270	0.00	0.00	2.72	0	0	3456	0.00
1037	6	40	0	0	1905	0.00	0.00	2.71	0	0	5159	0.00
1038	6	40	0	0	3157	0.00	0.00	2.62	0	0	8278	0.00
1039	6	40	0	0	92	0.00	0.00	3.23	0	0	297	0.00
1040	6	40	0	0	1286	0.00	0.00	2.52	0	0	3241	0.00
1041	6	40	0	0	942	0.00	0.00	2.81	0	0	2651	0.00
1042	6	40	0	0	1016	0.00	0.00	2.90	0	0	2946	0.00
1043	6	40	0	0	253	0.00	0.00	2.84	0	0	718	0.00
1044	6	40	0	0	2390	0.00	0.00	2.81	0	0	6727	0.00
1045	6	40	0	0	963	0.00	0.00	2.65	0	0	2548	0.00
1046	6	40	0	0	437	0.00	0.00	2.81	0	0	1228	0.00
1047	6	40	0	0	773	0.00	0.00	2.85	0	0	2201	0.00
1048	6	40	0	0	3552	0.00	0.00	2.90	0	0	10289	0.00
1049	6	40	0	0	2869	0.00	0.00	2.49	0	0	7147	0.00
1050	6	40	0	0	452	0.00	0.00	2.78	0	0	1256	0.00
1051	6	40	0	0	3397	0.00	0.00	2.92	0	0	9914	0.00
1052	6	40	0	0	2048	0.00	0.00	2.71	0	0	5559	0.00
1053	6	40	0	0	1544	0.00	0.00	2.93	0	0	4528	0.00
1054	6	40	0	0	600	0.00	0.00	3.00	0	0	1802	0.00
1055	6	40	0	0	205	0.00	0.00	3.01	0	0	617	0.00
1056	6	40	0	0	2402	0.00	0.00	3.05	0	0	7329	0.00
1057	6	40	0	0	1879	0.00	0.00	3.22	0	0	6059	0.00
1058	6	40	0	0	1806	0.00	0.00	2.98	0	0	5378	0.00
1059	6	40	0	0	1257	0.00	0.00	3.00	0	0	3774	0.00
1060	6	40	0	0	423	0.00	0.00	2.96	0	0	1252	0.00
1061	6	40	0	0	32	0.00	0.00	2.97	0	0	95	0.00
1062	6	40	0	0	0	0.00	0.00	0.00	0	0	0	0.00
1063	6	40	0	0	2	0.00	0.00	3.50	0	0	7	0.00
1064	6	40	0	0	0	0.00	0.00	0.00	0	0	0	0.00
1065	6	40	0	0	0	0.00	0.00	0.00	0	0	0	0.00
1066	6	40	0	0	2	0.00	0.00	3.50	0	0	7	0.00
1067	6	40	0	0	0	0.00	0.00	0.00	0	0	0	0.00
1068	6	40	0	0	42	0.00	0.00	2.88	0	0	121	0.00
1069	6	40	0	0	5275	0.00	0.00	3.43	0	0	18094	0.00
1070	6	40	0	0	7012	0.00	0.00	3.32	0	0	23291	0.00
1071	6	40	0	0	3404	0.00	0.00	3.33	0	0	11339	0.00
1072	6	40	0	0	6084	0.00	0.00	3.57	0	0	21745	0.00
1073	6	40	0	0	0	0.00	0.00	0.00	0	0	0	0.00
1074	6	40	0	0	0	0.00	0.00	0.00	0	0	0	0.00
1075	6	40	0	0	1	0.00	0.00	1.00	0	0	1	0.00
1076	6	40	0	0	0	0.00	0.00	0.00	0	0	0	0.00
1077	6	40	0	0	1537	0.00	0.00	3.58	0	0	5510	0.00
1078	6	40	0	0	2692	0.00	0.00	3.64	0	0	9802	0.00
1079	6	40	0	0	9737	0.00	0.00	3.46	0	0	33642	0.00
1080	6	40	0	0	11005	0.00	0.00	3.51	0	0	38586	0.00
1081	6	40	0	0	3085	0.00	0.00	3.36	0	0	10352	0.00
1082	6	40	0	0	4380	0.00	0.00	3.38	0	0	14825	0.00
1083	6	40	0	0	3159	0.00	0.00	3.45	0	0	10904	0.00
1084	6	40	0	0	4351	0.00	0.00	2.96	0	0	12860	0.00
1085	6	40	0	0	4258	0.00	0.00	3.13	0	0	13320	0.00
1086	6	40	0	0	13829	0.00	0.00	3.13	0	0	43302	0.00

Section A Transportation Evacuation Zones (TEZ) Miami-Dade County

SWTEZ	RGN	CNTY	VHMSB_06	VHTSB_06	VSSB_06	VMSB_06	VTSB_06	D_MB_06	PC_MO_06	O_MB_06	PH_MO_06	P_MB_06
1026	6	40	0.00	1.90	0	0	3091	0	0.00	0	0.00	0
1027	6	40	0.00	1.86	0	0	5370	0	0.00	0	0.00	0
1028	6	40	0.00	2.03	0	0	740	0	0.00	0	0.00	0
1029	6	40	0.00	1.93	0	0	642	0	0.00	0	0.00	0
1030	6	40	0.00	2.06	0	0	1345	0	0.00	0	0.00	0
1031	6	40	0.00	1.95	0	0	7798	0	0.00	0	0.00	0
1032	6	40	0.00	1.99	0	0	6411	0	0.00	0	0.00	0
1033	6	40	0.00	1.94	0	0	551	0	0.00	0	0.00	0
1034	6	40	0.00	2.05	0	0	1768	0	0.00	0	0.00	0
1035	6	40	0.00	1.96	0	0	3175	0	0.00	0	0.00	0
1036	6	40	0.00	2.02	0	0	2563	0	0.00	0	0.00	0
1037	6	40	0.00	2.01	0	0	3835	0	0.00	0	0.00	0
1038	6	40	0.00	1.97	0	0	6206	0	0.00	0	0.00	0
1039	6	40	0.00	0.00	0	0	0	0	0.00	0	0.00	0
1040	6	40	0.00	1.98	0	0	2544	0	0.00	0	0.00	0
1041	6	40	0.00	2.14	0	0	2019	0	0.00	0	0.00	0
1042	6	40	0.00	2.19	0	0	2224	0	0.00	0	0.00	0
1043	6	40	0.00	2.16	0	0	546	0	0.00	0	0.00	0
1044	6	40	0.00	2.14	0	0	5124	0	0.00	0	0.00	0
1045	6	40	0.00	2.05	0	0	1975	0	0.00	0	0.00	0
1046	6	40	0.00	2.06	0	0	902	0	0.00	0	0.00	0
1047	6	40	0.00	2.09	0	0	1612	0	0.00	0	0.00	0
1048	6	40	0.00	2.11	0	0	7504	0	0.00	0	0.00	0
1049	6	40	0.00	1.90	0	0	5441	0	0.00	0	0.00	0
1050	6	40	0.00	2.05	0	0	926	0	0.00	0	0.00	0
1051	6	40	0.00	1.90	0	0	6461	0	0.00	0	0.00	0
1052	6	40	0.00	1.89	0	0	3878	0	0.00	0	0.00	0
1053	6	40	0.00	1.96	0	0	3025	0	0.00	0	0.00	0
1054	6	40	0.00	1.98	0	0	1189	0	0.00	0	0.00	0
1055	6	40	0.00	1.99	0	0	407	0	0.00	0	0.00	0
1056	6	40	0.00	1.94	0	0	4666	0	0.00	0	0.00	0
1057	6	40	0.00	2.00	0	0	3750	0	0.00	0	0.00	0
1058	6	40	0.00	1.92	0	0	3468	0	0.00	0	0.00	0
1059	6	40	0.00	1.93	0	0	2423	0	0.00	0	0.00	0
1060	6	40	0.00	1.47	0	0	622	0	0.00	0	0.00	0
1061	6	40	0.00	1.75	0	0	56	0	0.00	0	0.00	0
1062	6	40	0.00	0.00	0	0	0	42	0.95	40	2.93	117
1063	6	40	0.00	0.00	0	0	0	0	0.00	0	0.00	0
1064	6	40	0.00	0.00	0	0	0	0	0.00	0	0.00	0
1065	6	40	0.00	0.00	0	0	0	0	0.00	0	0.00	0
1066	6	40	0.00	0.00	0	0	0	0	0.00	0	0.00	0
1067	6	40	0.00	0.00	0	0	0	0	0.00	0	0.00	0
1068	6	40	0.00	0.00	0	0	0	0	0.00	0	0.00	0
1069	6	40	0.00	1.59	0	0	8382	0	0.00	0	0.00	0
1070	6	40	0.00	2.03	0	0	14213	210	0.90	190	3.34	635
1071	6	40	0.00	2.03	0	0	6920	0	0.00	0	0.00	0
1072	6	40	0.00	2.11	0	0	12862	0	0.00	0	0.00	0
1073	6	40	0.00	0.00	0	0	0	0	0.00	0	0.00	0
1074	6	40	0.00	0.00	0	0	0	0	0.00	0	0.00	0
1075	6	40	0.00	0.00	0	0	0	0	0.00	0	0.00	0
1076	6	40	0.00	0.00	0	0	0	0	0.00	0	0.00	0
1077	6	40	0.00	1.95	0	0	2993	0	0.00	0	0.00	0
1078	6	40	0.00	2.15	0	0	5799	0	0.00	0	0.00	0
1079	6	40	0.00	2.09	0	0	20316	0	0.00	0	0.00	0
1080	6	40	0.00	2.11	0	0	23219	0	0.00	0	0.00	0
1081	6	40	0.00	2.04	0	0	6297	0	0.00	0	0.00	0
1082	6	40	0.00	2.06	0	0	9007	0	0.00	0	0.00	0
1083	6	40	0.00	2.08	0	0	6585	0	0.00	0	0.00	0
1084	6	40	0.00	1.91	0	0	8298	0	0.00	0	0.00	0
1085	6	40	0.00	1.96	0	0	8349	0	0.00	0	0.00	0
1086	6	40	0.00	1.96	0	0	27131	0	0.00	0	0.00	0

Section A Transportation Evacuation Zones (TEZ) Miami-Dade County

SWTEZ	RGN	CNTY	VH_MB_06	V_MB_06	HM_U_06	HM_O_06	HM_OU_06	HM_PH_06	HM_P_06	HM_VH_06	HM_V_06	DSSB_10
1026	6	40	0.00	0	131	0.75	98	1.46	143	1.05	103	0
1027	6	40	0.00	0	122	0.75	92	1.46	134	1.05	97	0
1028	6	40	0.00	0	0	0.00	0	0.00	0	0.00	0	0
1029	6	40	0.00	0	0	0.00	0	0.00	0	0.00	0	0
1030	6	40	0.00	0	0	0.00	0	0.00	0	0.00	0	0
1031	6	40	0.00	0	0	0.00	0	0.00	0	0.00	0	0
1032	6	40	0.00	0	0	0.00	0	0.00	0	0.00	0	0
1033	6	40	0.00	0	106	0.75	80	1.46	117	1.05	84	0
1034	6	40	0.00	0	0	0.00	0	0.00	0	0.00	0	0
1035	6	40	0.00	0	67	0.75	50	1.46	73	1.06	53	0
1036	6	40	0.00	0	0	0.00	0	0.00	0	0.00	0	0
1037	6	40	0.00	0	156	0.75	117	1.46	171	1.05	123	0
1038	6	40	0.00	0	0	0.00	0	0.00	0	0.00	0	0
1039	6	40	0.00	0	431	0.75	323	1.46	472	1.05	339	0
1040	6	40	0.00	0	0	0.00	0	0.00	0	0.00	0	0
1041	6	40	0.00	0	0	0.00	0	0.00	0	0.00	0	0
1042	6	40	0.00	0	0	0.00	0	0.00	0	0.00	0	0
1043	6	40	0.00	0	0	0.00	0	0.00	0	0.00	0	0
1044	6	40	0.00	0	0	0.00	0	0.00	0	0.00	0	0
1045	6	40	0.00	0	0	0.00	0	0.00	0	0.00	0	0
1046	6	40	0.00	0	0	0.00	0	0.00	0	0.00	0	0
1047	6	40	0.00	0	0	0.00	0	0.00	0	0.00	0	0
1048	6	40	0.00	0	0	0.00	0	0.00	0	0.00	0	0
1049	6	40	0.00	0	0	0.00	0	0.00	0	0.00	0	0
1050	6	40	0.00	0	0	0.00	0	0.00	0	0.00	0	0
1051	6	40	0.00	0	0	0.00	0	0.00	0	0.00	0	0
1052	6	40	0.00	0	0	0.00	0	0.00	0	0.00	0	0
1053	6	40	0.00	0	100	0.75	75	1.47	110	1.05	79	0
1054	6	40	0.00	0	0	0.00	0	0.00	0	0.00	0	0
1055	6	40	0.00	0	0	0.00	0	0.00	0	0.00	0	0
1056	6	40	0.00	0	0	0.00	0	0.00	0	0.00	0	0
1057	6	40	0.00	0	0	0.00	0	0.00	0	0.00	0	0
1058	6	40	0.00	0	0	0.00	0	0.00	0	0.00	0	0
1059	6	40	0.00	0	0	0.00	0	0.00	0	0.00	0	0
1060	6	40	0.00	0	0	0.00	0	0.00	0	0.00	0	0
1061	6	40	0.00	0	0	0.00	0	0.00	0	0.00	0	0
1062	6	40	1.73	69	0	0.00	0	0.00	0	0.00	0	0
1063	6	40	0.00	0	0	0.00	0	0.00	0	0.00	0	0
1064	6	40	0.00	0	0	0.00	0	0.00	0	0.00	0	0
1065	6	40	0.00	0	0	0.00	0	0.00	0	0.00	0	0
1066	6	40	0.00	0	0	0.00	0	0.00	0	0.00	0	0
1067	6	40	0.00	0	0	0.00	0	0.00	0	0.00	0	0
1068	6	40	0.00	0	0	0.00	0	0.00	0	0.00	0	0
1069	6	40	0.00	0	0	0.00	0	0.00	0	0.00	0	0
1070	6	40	2.04	388	0	0.00	0	0.00	0	0.00	0	0
1071	6	40	0.00	0	0	0.00	0	0.00	0	0.00	0	0
1072	6	40	0.00	0	0	0.00	0	0.00	0	0.00	0	0
1073	6	40	0.00	0	0	0.00	0	0.00	0	0.00	0	0
1074	6	40	0.00	0	0	0.00	0	0.00	0	0.00	0	0
1075	6	40	0.00	0	0	0.00	0	0.00	0	0.00	0	0
1076	6	40	0.00	0	0	0.00	0	0.00	0	0.00	0	0
1077	6	40	0.00	0	0	0.00	0	0.00	0	0.00	0	0
1078	6	40	0.00	0	0	0.00	0	0.00	0	0.00	0	0
1079	6	40	0.00	0	0	0.00	0	0.00	0	0.00	0	0
1080	6	40	0.00	0	0	0.00	0	0.00	0	0.00	0	0
1081	6	40	0.00	0	0	0.00	0	0.00	0	0.00	0	0
1082	6	40	0.00	0	0	0.00	0	0.00	0	0.00	0	0
1083	6	40	0.00	0	120	0.75	90	1.46	131	1.06	95	0
1084	6	40	0.00	0	0	0.00	0	0.00	0	0.00	0	0
1085	6	40	0.00	0	0	0.00	0	0.00	0	0.00	0	0
1086	6	40	0.00	0	0	0.00	0	0.00	0	0.00	0	0



Section A Transportation Evacuation Zones (TEZ) Miami-Dade County

SWTEZ	RGN	CNTY	DMSB_10	DTSB_10	PCSSO_10	PCMSO_10	PCTSO_10	ODSSB_10	ODMSB_10	ODTSB_10	PHSSB_10	PHMSB_10
1026	6	40	0	1793	0.00	0.00	0.99	0	0	1772	0.00	0.00
1027	6	40	0	3012	0.00	0.00	0.94	0	0	2832	0.00	0.00
1028	6	40	0	384	0.00	0.00	0.95	0	0	363	0.00	0.00
1029	6	40	0	337	0.00	0.00	0.97	0	0	326	0.00	0.00
1030	6	40	0	659	0.00	0.00	0.97	0	0	639	0.00	0.00
1031	6	40	0	4125	0.00	0.00	0.96	0	0	3964	0.00	0.00
1032	6	40	0	3512	0.00	0.00	0.94	0	0	3295	0.00	0.00
1033	6	40	0	313	0.00	0.00	0.93	0	0	291	0.00	0.00
1034	6	40	0	895	0.00	0.00	0.95	0	0	849	0.00	0.00
1035	6	40	0	1731	0.00	0.00	0.95	0	0	1648	0.00	0.00
1036	6	40	0	1303	0.00	0.00	0.96	0	0	1245	0.00	0.00
1037	6	40	0	2042	0.00	0.00	0.95	0	0	1941	0.00	0.00
1038	6	40	0	3221	0.00	0.00	0.96	0	0	3077	0.00	0.00
1039	6	40	0	470	0.00	0.00	0.98	0	0	461	0.00	0.00
1040	6	40	0	1341	0.00	0.00	0.96	0	0	1288	0.00	0.00
1041	6	40	0	945	0.00	0.00	0.98	0	0	922	0.00	0.00
1042	6	40	0	1045	0.00	0.00	0.97	0	0	1013	0.00	0.00
1043	6	40	0	253	0.00	0.00	0.99	0	0	251	0.00	0.00
1044	6	40	0	2454	0.00	0.00	0.97	0	0	2369	0.00	0.00
1045	6	40	0	995	0.00	0.00	0.96	0	0	958	0.00	0.00
1046	6	40	0	472	0.00	0.00	0.97	0	0	457	0.00	0.00
1047	6	40	0	819	0.00	0.00	0.96	0	0	786	0.00	0.00
1048	6	40	0	3580	0.00	0.00	0.98	0	0	3512	0.00	0.00
1049	6	40	0	2883	0.00	0.00	0.96	0	0	2782	0.00	0.00
1050	6	40	0	465	0.00	0.00	0.95	0	0	444	0.00	0.00
1051	6	40	0	3741	0.00	0.00	0.96	0	0	3594	0.00	0.00
1052	6	40	0	2193	0.00	0.00	0.95	0	0	2090	0.00	0.00
1053	6	40	0	1587	0.00	0.00	0.99	0	0	1566	0.00	0.00
1054	6	40	0	605	0.00	0.00	0.98	0	0	591	0.00	0.00
1055	6	40	0	206	0.00	0.00	0.98	0	0	202	0.00	0.00
1056	6	40	0	2626	0.00	0.00	0.97	0	0	2548	0.00	0.00
1057	6	40	0	2048	0.00	0.00	0.96	0	0	1968	0.00	0.00
1058	6	40	0	1907	0.00	0.00	0.98	0	0	1870	0.00	0.00
1059	6	40	0	1400	0.00	0.00	0.97	0	0	1352	0.00	0.00
1060	6	40	0	439	0.00	0.00	0.97	0	0	425	0.00	0.00
1061	6	40	0	32	0.00	0.00	1.00	0	0	32	0.00	0.00
1062	6	40	0	0	0.00	0.00	0.00	0	0	0	0.00	0.00
1063	6	40	0	12	0.00	0.00	1.00	0	0	12	0.00	0.00
1064	6	40	0	0	0.00	0.00	0.00	0	0	0	0.00	0.00
1065	6	40	0	0	0.00	0.00	0.00	0	0	0	0.00	0.00
1066	6	40	0	11	0.00	0.00	1.00	0	0	11	0.00	0.00
1067	6	40	0	0	0.00	0.00	0.00	0	0	0	0.00	0.00
1068	6	40	0	231	0.00	0.00	0.90	0	0	208	0.00	0.00
1069	6	40	0	5842	0.00	0.00	0.94	0	0	5515	0.00	0.00
1070	6	40	0	7753	0.00	0.00	0.91	0	0	7088	0.00	0.00
1071	6	40	0	3875	0.00	0.00	0.92	0	0	3563	0.00	0.00
1072	6	40	0	7602	0.00	0.00	0.88	0	0	6705	0.00	0.00
1073	6	40	0	0	0.00	0.00	0.00	0	0	0	0.00	0.00
1074	6	40	0	0	0.00	0.00	0.00	0	0	0	0.00	0.00
1075	6	40	0	3	0.00	0.00	1.00	0	0	3	0.00	0.00
1076	6	40	0	0	0.00	0.00	0.00	0	0	0	0.00	0.00
1077	6	40	0	2639	0.00	0.00	0.90	0	0	2382	0.00	0.00
1078	6	40	0	3239	0.00	0.00	0.90	0	0	2910	0.00	0.00
1079	6	40	0	10982	0.00	0.00	0.90	0	0	9868	0.00	0.00
1080	6	40	0	12360	0.00	0.00	0.91	0	0	11232	0.00	0.00
1081	6	40	0	3467	0.00	0.00	0.92	0	0	3190	0.00	0.00
1082	6	40	0	4784	0.00	0.00	0.92	0	0	4400	0.00	0.00
1083	6	40	0	3506	0.00	0.00	0.92	0	0	3214	0.00	0.00
1084	6	40	0	5232	0.00	0.00	0.87	0	0	4573	0.00	0.00
1085	6	40	0	4835	0.00	0.00	0.91	0	0	4405	0.00	0.00
1086	6	40	0	15652	0.00	0.00	0.90	0	0	14012	0.00	0.00

Section A Transportation Evacuation Zones (TEZ) Miami-Dade County

SWTEZ	RGN	CNTY	PHTSB_10	PSSB_10	PMSB_10	PTSB_10	VHSSB_10	VHMSB_10	VHTSB_10	VSSB_10	VMSB_10	VTSB_10	D_MB_10
1026	6	40	2.54	0	0	4502	0.00	0.00	1.90	0	0	3360	0
1027	6	40	2.45	0	0	6950	0.00	0.00	1.86	0	0	5271	0
1028	6	40	2.77	0	0	1006	0.00	0.00	2.03	0	0	736	0
1029	6	40	2.59	0	0	845	0.00	0.00	1.94	0	0	631	0
1030	6	40	2.83	0	0	1810	0.00	0.00	2.06	0	0	1318	0
1031	6	40	2.62	0	0	10386	0.00	0.00	1.95	0	0	7720	0
1032	6	40	2.69	0	0	8868	0.00	0.00	1.99	0	0	6543	0
1033	6	40	2.60	0	0	757	0.00	0.00	1.94	0	0	564	0
1034	6	40	2.81	0	0	2382	0.00	0.00	2.05	0	0	1737	0
1035	6	40	2.65	0	0	4367	0.00	0.00	1.96	0	0	3233	0
1036	6	40	2.76	0	0	3432	0.00	0.00	2.02	0	0	2513	0
1037	6	40	2.74	0	0	5310	0.00	0.00	2.01	0	0	3897	0
1038	6	40	2.65	0	0	8166	0.00	0.00	1.97	0	0	6048	0
1039	6	40	3.22	0	0	1483	0.00	0.00	0.00	0	0	0	0
1040	6	40	2.57	0	0	3309	0.00	0.00	1.98	0	0	2548	0
1041	6	40	2.87	0	0	2647	0.00	0.00	2.14	0	0	1977	0
1042	6	40	2.95	0	0	2990	0.00	0.00	2.18	0	0	2213	0
1043	6	40	2.89	0	0	726	0.00	0.00	2.16	0	0	542	0
1044	6	40	2.87	0	0	6803	0.00	0.00	2.14	0	0	5079	0
1045	6	40	2.70	0	0	2588	0.00	0.00	2.05	0	0	1965	0
1046	6	40	2.84	0	0	1297	0.00	0.00	2.06	0	0	943	0
1047	6	40	2.88	0	0	2266	0.00	0.00	2.09	0	0	1639	0
1048	6	40	2.93	0	0	10305	0.00	0.00	2.11	0	0	7418	0
1049	6	40	2.53	0	0	7029	0.00	0.00	1.90	0	0	5280	0
1050	6	40	2.82	0	0	1250	0.00	0.00	2.05	0	0	910	0
1051	6	40	2.92	0	0	10501	0.00	0.00	1.90	0	0	6834	0
1052	6	40	2.73	0	0	5708	0.00	0.00	1.89	0	0	3956	0
1053	6	40	2.96	0	0	4636	0.00	0.00	1.96	0	0	3066	0
1054	6	40	3.03	0	0	1789	0.00	0.00	1.98	0	0	1171	0
1055	6	40	3.03	0	0	613	0.00	0.00	1.99	0	0	401	0
1056	6	40	3.05	0	0	7779	0.00	0.00	1.94	0	0	4948	0
1057	6	40	3.23	0	0	6358	0.00	0.00	2.00	0	0	3928	0
1058	6	40	2.98	0	0	5576	0.00	0.00	1.92	0	0	3591	0
1059	6	40	3.00	0	0	4062	0.00	0.00	1.93	0	0	2606	0
1060	6	40	2.94	0	0	1251	0.00	0.00	1.47	0	0	625	0
1061	6	40	3.00	0	0	96	0.00	0.00	1.75	0	0	56	0
1062	6	40	0.00	0	0	0	0.00	0.00	0.00	0	0	0	44
1063	6	40	3.00	0	0	36	0.00	0.00	0.00	0	0	0	0
1064	6	40	0.00	0	0	1	0.00	0.00	0.00	0	0	0	0
1065	6	40	0.00	0	0	0	0.00	0.00	0.00	0	0	0	0
1066	6	40	3.18	0	0	35	0.00	0.00	0.00	0	0	0	0
1067	6	40	0.00	0	0	0	0.00	0.00	0.00	0	0	0	0
1068	6	40	2.91	0	0	605	0.00	0.00	0.00	0	0	0	0
1069	6	40	3.41	0	0	18790	0.00	0.00	1.59	0	0	8756	0
1070	6	40	3.28	0	0	23223	0.00	0.00	2.02	0	0	14316	280
1071	6	40	3.29	0	0	11712	0.00	0.00	2.03	0	0	7245	0
1072	6	40	3.50	0	0	23488	0.00	0.00	2.01	0	0	13460	0
1073	6	40	0.00	0	0	0	0.00	0.00	0.00	0	0	0	0
1074	6	40	0.00	0	0	0	0.00	0.00	0.00	0	0	0	0
1075	6	40	2.33	0	0	7	0.00	0.00	0.00	0	0	0	0
1076	6	40	0.00	0	0	0	0.00	0.00	0.00	0	0	0	0
1077	6	40	3.38	0	0	8051	0.00	0.00	1.43	0	0	3398	0
1078	6	40	3.57	0	0	10396	0.00	0.00	2.09	0	0	6092	0
1079	6	40	3.41	0	0	33637	0.00	0.00	2.09	0	0	20590	0
1080	6	40	3.46	0	0	38869	0.00	0.00	2.11	0	0	23681	0
1081	6	40	3.31	0	0	10560	0.00	0.00	2.04	0	0	6505	0
1082	6	40	3.34	0	0	14695	0.00	0.00	2.06	0	0	9047	0
1083	6	40	3.41	0	0	10948	0.00	0.00	2.08	0	0	6700	0
1084	6	40	2.96	0	0	13537	0.00	0.00	1.90	0	0	8707	0
1085	6	40	3.13	0	0	13794	0.00	0.00	1.96	0	0	8637	0
1086	6	40	3.14	0	0	43936	0.00	0.00	1.96	0	0	27500	0

Section A Transportation Evacuation Zones (TEZ) Miami-Dade County

SWTEZ	RGN	CNTY	PC_MO_10	O_MB_10	PH_MO_10	P_MB_10	VH_MB_10	V_MB_10	HM_U_10	HM_O_10	HM_OU_10	HM_PH_10
1026	6	40	0.00	0	0.00	0	0.00	0	131	0.75	98	1.46
1027	6	40	0.00	0	0.00	0	0.00	0	122	0.75	92	1.46
1028	6	40	0.00	0	0.00	0	0.00	0	0	0.00	0	0.00
1029	6	40	0.00	0	0.00	0	0.00	0	0	0.00	0	0.00
1030	6	40	0.00	0	0.00	0	0.00	0	0	0.00	0	0.00
1031	6	40	0.00	0	0.00	0	0.00	0	0	0.00	0	0.00
1032	6	40	0.00	0	0.00	0	0.00	0	0	0.00	0	0.00
1033	6	40	0.00	0	0.00	0	0.00	0	106	0.75	80	1.46
1034	6	40	0.00	0	0.00	0	0.00	0	0	0.00	0	0.00
1035	6	40	0.00	0	0.00	0	0.00	0	67	0.75	50	1.46
1036	6	40	0.00	0	0.00	0	0.00	0	0	0.00	0	0.00
1037	6	40	0.00	0	0.00	0	0.00	0	156	0.75	117	1.46
1038	6	40	0.00	0	0.00	0	0.00	0	0	0.00	0	0.00
1039	6	40	0.00	0	0.00	0	0.00	0	431	0.75	323	1.46
1040	6	40	0.00	0	0.00	0	0.00	0	0	0.00	0	0.00
1041	6	40	0.00	0	0.00	0	0.00	0	0	0.00	0	0.00
1042	6	40	0.00	0	0.00	0	0.00	0	0	0.00	0	0.00
1043	6	40	0.00	0	0.00	0	0.00	0	0	0.00	0	0.00
1044	6	40	0.00	0	0.00	0	0.00	0	0	0.00	0	0.00
1045	6	40	0.00	0	0.00	0	0.00	0	0	0.00	0	0.00
1046	6	40	0.00	0	0.00	0	0.00	0	0	0.00	0	0.00
1047	6	40	0.00	0	0.00	0	0.00	0	0	0.00	0	0.00
1048	6	40	0.00	0	0.00	0	0.00	0	0	0.00	0	0.00
1049	6	40	0.00	0	0.00	0	0.00	0	0	0.00	0	0.00
1050	6	40	0.00	0	0.00	0	0.00	0	0	0.00	0	0.00
1051	6	40	0.00	0	0.00	0	0.00	0	0	0.00	0	0.00
1052	6	40	0.00	0	0.00	0	0.00	0	0	0.00	0	0.00
1053	6	40	0.00	0	0.00	0	0.00	0	100	0.75	75	1.47
1054	6	40	0.00	0	0.00	0	0.00	0	0	0.00	0	0.00
1055	6	40	0.00	0	0.00	0	0.00	0	0	0.00	0	0.00
1056	6	40	0.00	0	0.00	0	0.00	0	0	0.00	0	0.00
1057	6	40	0.00	0	0.00	0	0.00	0	0	0.00	0	0.00
1058	6	40	0.00	0	0.00	0	0.00	0	0	0.00	0	0.00
1059	6	40	0.00	0	0.00	0	0.00	0	0	0.00	0	0.00
1060	6	40	0.00	0	0.00	0	0.00	0	0	0.00	0	0.00
1061	6	40	0.00	0	0.00	0	0.00	0	0	0.00	0	0.00
1062	6	40	0.95	42	2.86	120	1.71	72	0	0.00	0	0.00
1063	6	40	0.00	0	0.00	0	0.00	0	0	0.00	0	0.00
1064	6	40	0.00	0	0.00	0	0.00	0	0	0.00	0	0.00
1065	6	40	0.00	0	0.00	0	0.00	0	0	0.00	0	0.00
1066	6	40	0.00	0	0.00	0	0.00	0	0	0.00	0	0.00
1067	6	40	0.00	0	0.00	0	0.00	0	0	0.00	0	0.00
1068	6	40	0.00	0	0.00	0	0.00	0	0	0.00	0	0.00
1069	6	40	0.00	0	0.00	0	0.00	0	0	0.00	0	0.00
1070	6	40	0.91	254	3.29	835	2.04	518	0	0.00	0	0.00
1071	6	40	0.00	0	0.00	0	0.00	0	0	0.00	0	0.00
1072	6	40	0.00	0	0.00	0	0.00	0	0	0.00	0	0.00
1073	6	40	0.00	0	0.00	0	0.00	0	0	0.00	0	0.00
1074	6	40	0.00	0	0.00	0	0.00	0	0	0.00	0	0.00
1075	6	40	0.00	0	0.00	0	0.00	0	0	0.00	0	0.00
1076	6	40	0.00	0	0.00	0	0.00	0	0	0.00	0	0.00
1077	6	40	0.00	0	0.00	0	0.00	0	0	0.00	0	0.00
1078	6	40	0.00	0	0.00	0	0.00	0	0	0.00	0	0.00
1079	6	40	0.00	0	0.00	0	0.00	0	0	0.00	0	0.00
1080	6	40	0.00	0	0.00	0	0.00	0	0	0.00	0	0.00
1081	6	40	0.00	0	0.00	0	0.00	0	0	0.00	0	0.00
1082	6	40	0.00	0	0.00	0	0.00	0	0	0.00	0	0.00
1083	6	40	0.00	0	0.00	0	0.00	0	120	0.75	90	1.46
1084	6	40	0.00	0	0.00	0	0.00	0	0	0.00	0	0.00
1085	6	40	0.00	0	0.00	0	0.00	0	0	0.00	0	0.00
1086	6	40	0.00	0	0.00	0	0.00	0	0	0.00	0	0.00

Section A Transportation Evacuation Zones (TEZ) Miami-Dade County

SWTEZ	RGN	CNTY	HM_P_10	HM_VH_10	HM_V_10	DSSB_15	DMSB_15	DTSB_15	PCSSO_15	PCMSO_15	PCTSO_15	ODSSB_15
1026	6	40	143	1.05	103	0	0	1997	0.00	0.00	0.99	0
1027	6	40	134	1.05	97	0	0	2940	0.00	0.00	0.94	0
1028	6	40	0	0.00	0	0	0	380	0.00	0.00	0.94	0
1029	6	40	0	0.00	0	0	0	329	0.00	0.00	0.97	0
1030	6	40	0	0.00	0	0	0	642	0.00	0.00	0.97	0
1031	6	40	0	0.00	0	0	0	4075	0.00	0.00	0.96	0
1032	6	40	0	0.00	0	0	0	3606	0.00	0.00	0.94	0
1033	6	40	117	1.05	84	0	0	323	0.00	0.00	0.93	0
1034	6	40	0	0.00	0	0	0	876	0.00	0.00	0.95	0
1035	6	40	73	1.06	53	0	0	1772	0.00	0.00	0.95	0
1036	6	40	0	0.00	0	0	0	1272	0.00	0.00	0.96	0
1037	6	40	171	1.05	123	0	0	2098	0.00	0.00	0.95	0
1038	6	40	0	0.00	0	0	0	3117	0.00	0.00	0.96	0
1039	6	40	472	1.05	339	0	0	939	0.00	0.00	0.98	0
1040	6	40	0	0.00	0	0	0	1343	0.00	0.00	0.96	0
1041	6	40	0	0.00	0	0	0	921	0.00	0.00	0.98	0
1042	6	40	0	0.00	0	0	0	1044	0.00	0.00	0.97	0
1043	6	40	0	0.00	0	0	0	251	0.00	0.00	0.99	0
1044	6	40	0	0.00	0	0	0	2427	0.00	0.00	0.97	0
1045	6	40	0	0.00	0	0	0	992	0.00	0.00	0.96	0
1046	6	40	0	0.00	0	0	0	498	0.00	0.00	0.97	0
1047	6	40	0	0.00	0	0	0	835	0.00	0.00	0.96	0
1048	6	40	0	0.00	0	0	0	3534	0.00	0.00	0.98	0
1049	6	40	0	0.00	0	0	0	2789	0.00	0.00	0.96	0
1050	6	40	0	0.00	0	0	0	454	0.00	0.00	0.96	0
1051	6	40	0	0.00	0	0	0	4016	0.00	0.00	0.96	0
1052	6	40	0	0.00	0	0	0	2252	0.00	0.00	0.95	0
1053	6	40	110	1.05	79	0	0	1619	0.00	0.00	0.99	0
1054	6	40	0	0.00	0	0	0	592	0.00	0.00	0.98	0
1055	6	40	0	0.00	0	0	0	202	0.00	0.00	0.98	0
1056	6	40	0	0.00	0	0	0	2828	0.00	0.00	0.97	0
1057	6	40	0	0.00	0	0	0	2171	0.00	0.00	0.96	0
1058	6	40	0	0.00	0	0	0	1992	0.00	0.00	0.98	0
1059	6	40	0	0.00	0	0	0	1537	0.00	0.00	0.96	0
1060	6	40	0	0.00	0	0	0	441	0.00	0.00	0.97	0
1061	6	40	0	0.00	0	0	0	34	0.00	0.00	1.00	0
1062	6	40	0	0.00	0	0	0	0	0.00	0.00	0.00	0
1063	6	40	0	0.00	0	0	0	25	0.00	0.00	0.96	0
1064	6	40	0	0.00	0	0	0	1	0.00	0.00	1.00	0
1065	6	40	0	0.00	0	0	0	0	0.00	0.00	0.00	0
1066	6	40	0	0.00	0	0	0	22	0.00	0.00	0.95	0
1067	6	40	0	0.00	0	0	0	0	0.00	0.00	0.00	0
1068	6	40	0	0.00	0	0	0	462	0.00	0.00	0.90	0
1069	6	40	0	0.00	0	0	0	6193	0.00	0.00	0.94	0
1070	6	40	0	0.00	0	0	0	7866	0.00	0.00	0.91	0
1071	6	40	0	0.00	0	0	0	4116	0.00	0.00	0.92	0
1072	6	40	0	0.00	0	0	0	8514	0.00	0.00	0.89	0
1073	6	40	0	0.00	0	0	0	0	0.00	0.00	0.00	0
1074	6	40	0	0.00	0	0	0	0	0.00	0.00	0.00	0
1075	6	40	0	0.00	0	0	0	6	0.00	0.00	1.00	0
1076	6	40	0	0.00	0	0	0	0	0.00	0.00	0.00	0
1077	6	40	0	0.00	0	0	0	3796	0.00	0.00	0.92	0
1078	6	40	0	0.00	0	0	0	3562	0.00	0.00	0.90	0
1079	6	40	0	0.00	0	0	0	11168	0.00	0.00	0.90	0
1080	6	40	0	0.00	0	0	0	12692	0.00	0.00	0.91	0
1081	6	40	0	0.00	0	0	0	3629	0.00	0.00	0.92	0
1082	6	40	0	0.00	0	0	0	4816	0.00	0.00	0.92	0
1083	6	40	131	1.06	95	0	0	3585	0.00	0.00	0.92	0
1084	6	40	0	0.00	0	0	0	5569	0.00	0.00	0.87	0
1085	6	40	0	0.00	0	0	0	5052	0.00	0.00	0.91	0
1086	6	40	0	0.00	0	0	0	15962	0.00	0.00	0.89	0

Section A Transportation Evacuation Zones (TEZ) Miami-Dade County

SWTEZ	RGN	CNTY	ODMSB_15	ODTSB_15	PHSSB_15	PHMSB_15	PHTSB_15	PSSB_15	PMSB_15	PTSB_15	VHSSB_15	VHMSB_15
1026	6	40	0	1974	0.00	0.00	2.58	0	0	5095	0.00	0.00
1027	6	40	0	2765	0.00	0.00	2.49	0	0	6896	0.00	0.00
1028	6	40	0	359	0.00	0.00	2.82	0	0	1013	0.00	0.00
1029	6	40	0	318	0.00	0.00	2.63	0	0	837	0.00	0.00
1030	6	40	0	622	0.00	0.00	2.88	0	0	1790	0.00	0.00
1031	6	40	0	3916	0.00	0.00	2.66	0	0	10424	0.00	0.00
1032	6	40	0	3382	0.00	0.00	2.73	0	0	9248	0.00	0.00
1033	6	40	0	300	0.00	0.00	2.65	0	0	794	0.00	0.00
1034	6	40	0	831	0.00	0.00	2.85	0	0	2369	0.00	0.00
1035	6	40	0	1687	0.00	0.00	2.69	0	0	4538	0.00	0.00
1036	6	40	0	1215	0.00	0.00	2.80	0	0	3403	0.00	0.00
1037	6	40	0	1994	0.00	0.00	2.77	0	0	5523	0.00	0.00
1038	6	40	0	2977	0.00	0.00	2.70	0	0	8029	0.00	0.00
1039	6	40	0	921	0.00	0.00	3.22	0	0	2966	0.00	0.00
1040	6	40	0	1290	0.00	0.00	2.63	0	0	3395	0.00	0.00
1041	6	40	0	898	0.00	0.00	2.94	0	0	2643	0.00	0.00
1042	6	40	0	1012	0.00	0.00	3.02	0	0	3053	0.00	0.00
1043	6	40	0	249	0.00	0.00	2.96	0	0	737	0.00	0.00
1044	6	40	0	2343	0.00	0.00	2.94	0	0	6899	0.00	0.00
1045	6	40	0	955	0.00	0.00	2.77	0	0	2642	0.00	0.00
1046	6	40	0	482	0.00	0.00	2.89	0	0	1394	0.00	0.00
1047	6	40	0	802	0.00	0.00	2.93	0	0	2351	0.00	0.00
1048	6	40	0	3466	0.00	0.00	2.98	0	0	10337	0.00	0.00
1049	6	40	0	2691	0.00	0.00	2.57	0	0	6915	0.00	0.00
1050	6	40	0	434	0.00	0.00	2.86	0	0	1242	0.00	0.00
1051	6	40	0	3858	0.00	0.00	2.92	0	0	11283	0.00	0.00
1052	6	40	0	2146	0.00	0.00	2.75	0	0	5907	0.00	0.00
1053	6	40	0	1597	0.00	0.00	2.99	0	0	4775	0.00	0.00
1054	6	40	0	578	0.00	0.00	3.07	0	0	1773	0.00	0.00
1055	6	40	0	198	0.00	0.00	3.08	0	0	609	0.00	0.00
1056	6	40	0	2744	0.00	0.00	3.06	0	0	8385	0.00	0.00
1057	6	40	0	2086	0.00	0.00	3.24	0	0	6753	0.00	0.00
1058	6	40	0	1954	0.00	0.00	2.99	0	0	5835	0.00	0.00
1059	6	40	0	1481	0.00	0.00	3.01	0	0	4462	0.00	0.00
1060	6	40	0	427	0.00	0.00	2.93	0	0	1250	0.00	0.00
1061	6	40	0	34	0.00	0.00	2.88	0	0	98	0.00	0.00
1062	6	40	0	0	0.00	0.00	0.00	0	0	0	0.00	0.00
1063	6	40	0	24	0.00	0.00	3.00	0	0	72	0.00	0.00
1064	6	40	0	1	0.00	0.00	2.00	0	0	2	0.00	0.00
1065	6	40	0	0	0.00	0.00	0.00	0	0	0	0.00	0.00
1066	6	40	0	21	0.00	0.00	3.29	0	0	69	0.00	0.00
1067	6	40	0	0	0.00	0.00	0.00	0	0	0	0.00	0.00
1068	6	40	0	416	0.00	0.00	2.91	0	0	1211	0.00	0.00
1069	6	40	0	5846	0.00	0.00	3.38	0	0	19765	0.00	0.00
1070	6	40	0	7193	0.00	0.00	3.22	0	0	23162	0.00	0.00
1071	6	40	0	3782	0.00	0.00	3.24	0	0	12237	0.00	0.00
1072	6	40	0	7553	0.00	0.00	3.43	0	0	25898	0.00	0.00
1073	6	40	0	0	0.00	0.00	0.00	0	0	0	0.00	0.00
1074	6	40	0	0	0.00	0.00	0.00	0	0	0	0.00	0.00
1075	6	40	0	6	0.00	0.00	2.50	0	0	15	0.00	0.00
1076	6	40	0	0	0.00	0.00	0.00	0	0	0	0.00	0.00
1077	6	40	0	3475	0.00	0.00	3.27	0	0	11346	0.00	0.00
1078	6	40	0	3207	0.00	0.00	3.50	0	0	11214	0.00	0.00
1079	6	40	0	10035	0.00	0.00	3.35	0	0	33634	0.00	0.00
1080	6	40	0	11534	0.00	0.00	3.40	0	0	39253	0.00	0.00
1081	6	40	0	3337	0.00	0.00	3.25	0	0	10852	0.00	0.00
1082	6	40	0	4429	0.00	0.00	3.28	0	0	14541	0.00	0.00
1083	6	40	0	3287	0.00	0.00	3.35	0	0	11005	0.00	0.00
1084	6	40	0	4869	0.00	0.00	2.96	0	0	14435	0.00	0.00
1085	6	40	0	4601	0.00	0.00	3.13	0	0	14418	0.00	0.00
1086	6	40	0	14282	0.00	0.00	3.14	0	0	44878	0.00	0.00

Section A Transportation Evacuation Zones (TEZ) Miami-Dade County

SWTEZ	RGN	CNTY	VHTSB_15	VSSB_15	VMSB_15	VTSB_15	D_MB_15	PC_MO_15	O_MB_15	PH_MO_15	P_MB_15	VH_MB_15
1026	6	40	1.89	0	0	3727	0	0.00	0	0.00	0	0.00
1027	6	40	1.86	0	0	5146	0	0.00	0	0.00	0	0.00
1028	6	40	2.03	0	0	728	0	0.00	0	0.00	0	0.00
1029	6	40	1.93	0	0	615	0	0.00	0	0.00	0	0.00
1030	6	40	2.06	0	0	1283	0	0.00	0	0.00	0	0.00
1031	6	40	1.95	0	0	7627	0	0.00	0	0.00	0	0.00
1032	6	40	1.99	0	0	6714	0	0.00	0	0.00	0	0.00
1033	6	40	1.94	0	0	582	0	0.00	0	0.00	0	0.00
1034	6	40	2.05	0	0	1700	0	0.00	0	0.00	0	0.00
1035	6	40	1.96	0	0	3309	0	0.00	0	0.00	0	0.00
1036	6	40	2.02	0	0	2453	0	0.00	0	0.00	0	0.00
1037	6	40	2.00	0	0	3991	0	0.00	0	0.00	0	0.00
1038	6	40	1.97	0	0	5850	0	0.00	0	0.00	0	0.00
1039	6	40	0.00	0	0	0	0	0.00	0	0.00	0	0.00
1040	6	40	1.98	0	0	2552	0	0.00	0	0.00	0	0.00
1041	6	40	2.14	0	0	1925	0	0.00	0	0.00	0	0.00
1042	6	40	2.18	0	0	2206	0	0.00	0	0.00	0	0.00
1043	6	40	2.16	0	0	537	0	0.00	0	0.00	0	0.00
1044	6	40	2.14	0	0	5023	0	0.00	0	0.00	0	0.00
1045	6	40	2.05	0	0	1959	0	0.00	0	0.00	0	0.00
1046	6	40	2.06	0	0	993	0	0.00	0	0.00	0	0.00
1047	6	40	2.08	0	0	1672	0	0.00	0	0.00	0	0.00
1048	6	40	2.11	0	0	7320	0	0.00	0	0.00	0	0.00
1049	6	40	1.90	0	0	5108	0	0.00	0	0.00	0	0.00
1050	6	40	2.05	0	0	889	0	0.00	0	0.00	0	0.00
1051	6	40	1.90	0	0	7333	0	0.00	0	0.00	0	0.00
1052	6	40	1.89	0	0	4061	0	0.00	0	0.00	0	0.00
1053	6	40	1.96	0	0	3127	0	0.00	0	0.00	0	0.00
1054	6	40	1.98	0	0	1145	0	0.00	0	0.00	0	0.00
1055	6	40	1.98	0	0	393	0	0.00	0	0.00	0	0.00
1056	6	40	1.94	0	0	5326	0	0.00	0	0.00	0	0.00
1057	6	40	2.00	0	0	4163	0	0.00	0	0.00	0	0.00
1058	6	40	1.92	0	0	3752	0	0.00	0	0.00	0	0.00
1059	6	40	1.93	0	0	2856	0	0.00	0	0.00	0	0.00
1060	6	40	1.47	0	0	628	0	0.00	0	0.00	0	0.00
1061	6	40	1.74	0	0	59	0	0.00	0	0.00	0	0.00
1062	6	40	0.00	0	0	0	45	0.96	43	2.86	123	1.72
1063	6	40	0.00	0	0	0	0	0.00	0	0.00	0	0.00
1064	6	40	0.00	0	0	0	0	0.00	0	0.00	0	0.00
1065	6	40	0.00	0	0	0	0	0.00	0	0.00	0	0.00
1066	6	40	0.00	0	0	0	0	0.00	0	0.00	0	0.00
1067	6	40	0.00	0	0	0	0	0.00	0	0.00	0	0.00
1068	6	40	0.00	0	0	0	0	0.00	0	0.00	0	0.00
1069	6	40	1.59	0	0	9273	0	0.00	0	0.00	0	0.00
1070	6	40	2.01	0	0	14465	402	0.91	364	3.23	1177	2.04
1071	6	40	2.03	0	0	7694	0	0.00	0	0.00	0	0.00
1072	6	40	1.90	0	0	14369	0	0.00	0	0.00	0	0.00
1073	6	40	0.00	0	0	0	0	0.00	0	0.00	0	0.00
1074	6	40	0.00	0	0	0	0	0.00	0	0.00	0	0.00
1075	6	40	0.00	0	0	0	0	0.00	0	0.00	0	0.00
1076	6	40	0.00	0	0	0	0	0.00	0	0.00	0	0.00
1077	6	40	1.15	0	0	4000	0	0.00	0	0.00	0	0.00
1078	6	40	2.03	0	0	6513	0	0.00	0	0.00	0	0.00
1079	6	40	2.09	0	0	20936	0	0.00	0	0.00	0	0.00
1080	6	40	2.11	0	0	24300	0	0.00	0	0.00	0	0.00
1081	6	40	2.04	0	0	6798	0	0.00	0	0.00	0	0.00
1082	6	40	2.06	0	0	9106	0	0.00	0	0.00	0	0.00
1083	6	40	2.08	0	0	6851	0	0.00	0	0.00	0	0.00
1084	6	40	1.90	0	0	9252	0	0.00	0	0.00	0	0.00
1085	6	40	1.96	0	0	9022	0	0.00	0	0.00	0	0.00
1086	6	40	1.96	0	0	28042	0	0.00	0	0.00	0	0.00

Section A Transportation Evacuation Zones (TEZ) Miami-Dade County

SWTEZ	RGN	CNTY	V_MB_15	HM_U_15	HM_O_15	HM_OU_15	HM_PH_15	HM_P_15	HM_VH_15	HM_V_15	D_UNIV	SPEC_GEN
1026	6	40	0	131	0.75	98	1.46	143	1.05	103	0	0
1027	6	40	0	122	0.75	92	1.46	134	1.05	97	0	0
1028	6	40	0	0	0.00	0	0.00	0	0.00	0	0	0
1029	6	40	0	0	0.00	0	0.00	0	0.00	0	0	0
1030	6	40	0	0	0.00	0	0.00	0	0.00	0	0	0
1031	6	40	0	0	0.00	0	0.00	0	0.00	0	0	0
1032	6	40	0	0	0.00	0	0.00	0	0.00	0	0	0
1033	6	40	0	106	0.75	80	1.46	117	1.05	84	0	0
1034	6	40	0	0	0.00	0	0.00	0	0.00	0	0	0
1035	6	40	0	67	0.75	50	1.46	73	1.06	53	0	0
1036	6	40	0	0	0.00	0	0.00	0	0.00	0	0	0
1037	6	40	0	156	0.75	117	1.46	171	1.05	123	0	0
1038	6	40	0	0	0.00	0	0.00	0	0.00	0	0	0
1039	6	40	0	431	0.75	323	1.46	472	1.05	339	0	0
1040	6	40	0	0	0.00	0	0.00	0	0.00	0	0	0
1041	6	40	0	0	0.00	0	0.00	0	0.00	0	0	0
1042	6	40	0	0	0.00	0	0.00	0	0.00	0	0	0
1043	6	40	0	0	0.00	0	0.00	0	0.00	0	0	0
1044	6	40	0	0	0.00	0	0.00	0	0.00	0	0	0
1045	6	40	0	0	0.00	0	0.00	0	0.00	0	0	0
1046	6	40	0	0	0.00	0	0.00	0	0.00	0	0	0
1047	6	40	0	0	0.00	0	0.00	0	0.00	0	0	0
1048	6	40	0	0	0.00	0	0.00	0	0.00	0	0	0
1049	6	40	0	0	0.00	0	0.00	0	0.00	0	0	0
1050	6	40	0	0	0.00	0	0.00	0	0.00	0	0	0
1051	6	40	0	0	0.00	0	0.00	0	0.00	0	0	0
1052	6	40	0	0	0.00	0	0.00	0	0.00	0	0	0
1053	6	40	0	100	0.75	75	1.47	110	1.05	79	0	0
1054	6	40	0	0	0.00	0	0.00	0	0.00	0	0	0
1055	6	40	0	0	0.00	0	0.00	0	0.00	0	0	0
1056	6	40	0	0	0.00	0	0.00	0	0.00	0	0	0
1057	6	40	0	0	0.00	0	0.00	0	0.00	0	0	0
1058	6	40	0	0	0.00	0	0.00	0	0.00	0	0	0
1059	6	40	0	0	0.00	0	0.00	0	0.00	0	0	0
1060	6	40	0	0	0.00	0	0.00	0	0.00	0	0	0
1061	6	40	0	0	0.00	0	0.00	0	0.00	0	0	0
1062	6	40	74	0	0.00	0	0.00	0	0.00	0	0	0
1063	6	40	0	0	0.00	0	0.00	0	0.00	0	0	0
1064	6	40	0	0	0.00	0	0.00	0	0.00	0	0	0
1065	6	40	0	0	0.00	0	0.00	0	0.00	0	0	0
1066	6	40	0	0	0.00	0	0.00	0	0.00	0	0	0
1067	6	40	0	0	0.00	0	0.00	0	0.00	0	0	0
1068	6	40	0	0	0.00	0	0.00	0	0.00	0	0	0
1069	6	40	0	0	0.00	0	0.00	0	0.00	0	0	0
1070	6	40	742	0	0.00	0	0.00	0	0.00	0	0	0
1071	6	40	0	0	0.00	0	0.00	0	0.00	0	0	0
1072	6	40	0	0	0.00	0	0.00	0	0.00	0	0	0
1073	6	40	0	0	0.00	0	0.00	0	0.00	0	0	0
1074	6	40	0	0	0.00	0	0.00	0	0.00	0	0	0
1075	6	40	0	0	0.00	0	0.00	0	0.00	0	0	0
1076	6	40	0	0	0.00	0	0.00	0	0.00	0	0	0
1077	6	40	0	0	0.00	0	0.00	0	0.00	0	0	0
1078	6	40	0	0	0.00	0	0.00	0	0.00	0	0	0
1079	6	40	0	0	0.00	0	0.00	0	0.00	0	0	0
1080	6	40	0	0	0.00	0	0.00	0	0.00	0	0	0
1081	6	40	0	0	0.00	0	0.00	0	0.00	0	0	0
1082	6	40	0	0	0.00	0	0.00	0	0.00	0	0	0
1083	6	40	0	120	0.75	90	1.46	131	1.06	95	0	0
1084	6	40	0	0	0.00	0	0.00	0	0.00	0	0	0
1085	6	40	0	0	0.00	0	0.00	0	0.00	0	0	0
1086	6	40	0	0	0.00	0	0.00	0	0.00	0	0	0

Section A Transportation Evacuation Zones (TEZ) Miami-Dade County

SWTEZ	RGN	CNTY	ZIND	EAZ_1	EAZ_2	EAZ_3	EAZ_4	EAZ_5	EAZ_6	EAZ_7	EAZ_8	EAZ_9	EAZ_10	EAZ_11	AREA
1026	6	40	737	292	819	579	806	634	106	724	606	106	571	539	897519.459601
1027	6	40	739	292	819	581	806	634	104	726	606	104	571	539	1285360.636540
1028	6	40	740	292	819	582	806	634	107	727	606	107	571	539	1484218.771460
1029	6	40	740	292	819	582	806	634	107	727	606	107	571	539	522262.943987
1030	6	40	739	292	819	581	806	634	104	726	606	104	571	539	1207929.513450
1031	6	40	741	292	819	583	806	634	156	728	606	156	571	539	3340354.111230
1032	6	40	741	292	819	583	806	634	156	728	606	156	571	539	2582532.886250
1033	6	40	741	292	819	583	806	634	156	728	606	156	571	539	746337.096930
1034	6	40	731	292	819	573	806	634	103	718	606	103	571	539	713926.591432
1035	6	40	731	292	819	573	806	634	103	718	606	103	571	539	2706899.687200
1036	6	40	731	292	819	573	806	634	103	718	606	103	571	539	1562551.289240
1037	6	40	732	292	819	574	806	634	102	719	606	102	571	539	5724918.981080
1038	6	40	732	292	819	574	806	634	102	719	606	102	571	539	3854780.240420
1039	6	40	738	292	819	580	806	634	105	725	606	105	571	539	442211.443443
1040	6	40	733	292	819	575	806	634	94	720	606	94	571	539	1287553.439160
1041	6	40	733	292	819	575	806	634	94	720	606	94	571	539	2584928.663740
1042	6	40	733	292	819	575	806	634	94	720	606	94	571	539	4647062.303510
1043	6	40	733	292	819	575	806	634	94	720	606	94	571	539	2474274.966620
1044	6	40	733	292	819	575	806	634	94	720	606	94	571	539	8168872.995840
1045	6	40	733	292	819	575	806	634	94	720	606	94	571	539	2742184.079630
1046	6	40	732	292	819	574	806	634	102	719	606	102	571	539	1177101.160560
1047	6	40	732	292	819	574	806	634	102	719	606	102	571	539	2675098.558790
1048	6	40	732	292	819	574	806	634	102	719	606	102	571	539	8067417.198070
1049	6	40	731	292	819	573	806	634	103	718	606	103	571	539	2202089.429680
1050	6	40	731	292	819	573	806	634	103	718	606	103	571	539	453337.865039
1051	6	40	732	292	819	574	806	634	102	719	606	102	571	539	5713587.266170
1052	6	40	732	292	819	574	806	634	102	719	606	102	571	539	3401464.192610
1053	6	40	733	292	819	575	806	634	94	720	606	94	571	539	3357155.254100
1054	6	40	733	292	819	575	806	634	94	720	606	94	571	539	1536419.171270
1055	6	40	734	292	819	576	806	634	45	721	606	45	571	539	1130854.856800
1056	6	40	732	292	819	574	806	634	101	719	606	101	571	539	3149764.947820
1057	6	40	732	292	819	574	806	634	101	719	606	101	571	539	2447803.869850
1058	6	40	732	292	819	574	806	634	101	719	606	101	571	539	2122119.720560
1059	6	40	732	292	819	574	806	634	101	719	606	101	571	539	2459782.627530
1060	6	40	762	292	819	604	806	634	82	749	606	82	571	539	1528853.161490
1061	6	40	755	292	819	597	806	634	149	742	606	149	571	539	29843812.341200
1062	6	40	754	292	819	596	806	634	150	741	606	150	571	539	2134614.547380
1063	6	40	754	292	819	596	806	634	150	741	606	150	571	539	17837807.280500
1064	6	40	754	292	819	596	806	634	150	741	606	150	571	539	40879587.041200
1065	6	40	754	292	819	596	806	634	150	741	606	150	571	539	26307295.192300
1066	6	40	754	292	819	596	806	634	151	741	606	151	571	539	23032892.242300
1067	6	40	754	292	819	596	806	634	151	741	606	151	571	539	42418910.688200
1068	6	40	754	292	819	596	806	634	151	741	606	151	571	539	12964145.594400
1069	6	40	754	292	819	596	806	634	151	741	606	151	571	539	7481779.819700
1070	6	40	742	292	819	584	806	634	157	729	606	157	571	539	5870153.215220
1071	6	40	742	292	819	584	806	634	157	729	606	157	571	539	5124587.778210
1072	6	40	742	292	819	584	806	634	157	729	606	157	571	539	11560808.541400
1073	6	40	742	292	819	584	806	634	157	729	606	157	571	539	11927529.102600
1074	6	40	726	292	819	568	806	634	159	713	606	159	571	539	1489234.113680
1075	6	40	726	292	819	568	806	634	159	713	606	159	571	539	6433378.632020
1076	6	40	726	292	819	568	806	634	159	713	606	159	571	539	8645413.425520
1077	6	40	742	292	819	584	806	634	158	729	606	158	571	539	10353617.937800
1078	6	40	742	292	819	584	806	634	158	729	606	158	571	539	4779539.147270
1079	6	40	742	292	819	584	806	634	158	729	606	158	571	539	4975729.420060
1080	6	40	742	292	819	584	806	634	158	729	606	158	571	539	10353146.985200
1081	6	40	742	292	819	584	806	634	158	729	606	158	571	539	5177984.187840
1082	6	40	742	292	819	584	806	634	158	729	606	158	571	539	5073083.699170
1083	6	40	742	292	819	584	806	634	158	729	606	158	571	539	4586712.777140
1084	6	40	730	292	819	572	806	634	100	717	606	100	571	539	4474662.273910
1085	6	40	730	292	819	572	806	634	100	717	606	100	571	539	4795361.762080
1086	6	40	730	292	819	572	806	634	100	717	606	100	571	539	10616223.753100



## Section A Transportation Evacuation Zones (TEZ) Miami-Dade County

SWTEZ	RGN	CNTY	Shape_Leng	Shape_Area
1026	6	40	4063.693757	897519.459601
1027	6	40	4867.719511	1285360.636540
1028	6	40	5680.271526	1484218.771460
1029	6	40	3002.802519	522262.943987
1030	6	40	4828.554793	1207929.513450
1031	6	40	7958.872012	3340354.111230
1032	6	40	6687.836381	2582532.886250
1033	6	40	4031.815702	746337.096930
1034	6	40	4102.661756	713926.591432
1035	6	40	6822.260161	2706899.687200
1036	6	40	5530.099805	1562551.289240
1037	6	40	9594.140013	5724918.981080
1038	6	40	7977.331503	3854780.240420
1039	6	40	3784.764705	442211.443443
1040	6	40	5381.154131	1287553.439160
1041	6	40	6624.712178	2584928.663740
1042	6	40	8643.051439	4647062.303510
1043	6	40	7821.176849	2474274.966620
1044	6	40	11401.236024	8168872.995840
1045	6	40	7393.679533	2742184.079630
1046	6	40	4882.072710	1177101.160560
1047	6	40	6541.090642	2675098.558790
1048	6	40	11815.526317	8067417.198070
1049	6	40	7581.315475	2202089.429680
1050	6	40	3892.201846	453337.865039
1051	6	40	10919.501398	5713587.266170
1052	6	40	7910.711706	3401464.192610
1053	6	40	7558.860739	3357155.254100
1054	6	40	5912.099573	1536419.171270
1055	6	40	4695.178130	1130854.856800
1056	6	40	7277.569325	3149764.947820
1057	6	40	7205.707971	2447803.869850
1058	6	40	5751.492138	2122119.720560
1059	6	40	6938.656855	2459782.627530
1060	6	40	6816.939201	1528853.161490
1061	6	40	25337.426406	29843812.341200
1062	6	40	6913.317385	2134614.547380
1063	6	40	17444.231398	17837807.280500
1064	6	40	30028.288855	40879587.041200
1065	6	40	24227.147499	26307295.192300
1066	6	40	22521.321126	23032892.242300
1067	6	40	30884.897290	42418910.688200
1068	6	40	14493.554117	12964145.594400
1069	6	40	11089.542098	7481779.819700
1070	6	40	10010.223699	5870153.215220
1071	6	40	9841.756191	5124587.778210
1072	6	40	13634.684590	11560808.541400
1073	6	40	13848.656635	11927529.102600
1074	6	40	5647.001576	1489234.113680
1075	6	40	10913.314318	6433378.632020
1076	6	40	13733.266976	8645413.425520
1077	6	40	12869.933148	10353617.937800
1078	6	40	9274.364006	4779539.147270
1079	6	40	9435.542802	4975729.420060
1080	6	40	12872.104927	10353146.985200
1081	6	40	10103.294772	5177984.187840
1082	6	40	9460.278627	5073083.699170
1083	6	40	9256.810668	4586712.777140
1084	6	40	8782.650547	4474662.273910
1085	6	40	9109.898948	4795361.762080
1086	6	40	12950.852029	10616223.753100

Section A Transportation Evacuation Zones (TEZ) Miami-Dade County

SWTEZ	RGN	CNTY	STORM	PCAT1	PCAT2	PCAT3	PCAT4	PCAT5	PCAT6	DSSB_06	DMSB_06	DTSB_06	PCSSO_06	PCMSO_06	PCTSO_06
1087	6	40	0	0	0	0	0	0	100	0	0	3608	0.00	0.00	0.87
1088	6	40	0	0	0	0	0	18	82	0	0	103	0.00	0.00	0.94
1089	6	40	0	0	0	0	0	0	100	0	0	1484	0.00	0.00	0.90
1090	6	40	0	0	0	0	0	0	100	0	0	3920	0.00	0.00	0.89
1091	6	40	0	0	0	0	0	0	100	0	0	1161	0.00	0.00	0.82
1092	6	40	0	0	0	0	0	1	99	0	0	3474	0.00	0.00	0.89
1093	6	40	0	0	0	0	0	55	45	0	0	2991	0.00	0.00	0.91
1094	6	40	0	0	0	0	0	52	48	0	0	9754	0.00	0.00	0.90
1095	6	40	0	0	0	0	0	78	22	0	0	262	0.00	0.00	0.68
1096	6	40	0	0	0	0	0	100	0	0	0	49	0.00	0.00	0.61
1097	6	40	0	0	0	0	0	100	0	0	0	911	0.00	0.00	0.84
1098	6	40	0	0	0	0	0	100	0	0	0	746	0.00	0.00	0.85
1099	6	40	0	0	0	0	0	100	0	0	0	219	0.00	0.00	0.88
1100	6	40	0	0	0	0	0	100	0	0	0	509	0.00	0.00	0.87
1101	6	40	0	0	0	0	0	100	0	0	0	91	0.00	0.00	0.45
1102	6	40	0	0	0	0	0	89	11	0	0	1624	0.00	0.00	0.92
1103	6	40	0	0	0	0	0	100	0	0	0	1205	0.00	0.00	0.94
1104	6	40	0	0	0	0	0	100	0	0	0	1628	0.00	0.00	0.96
1105	6	40	0	0	0	0	0	100	0	0	0	351	0.00	0.00	0.85
1106	6	40	0	0	0	0	0	100	0	0	0	1979	0.00	0.00	0.90
1107	6	40	0	0	0	0	0	100	0	0	0	4304	0.00	0.00	0.95
1108	6	40	0	0	0	0	0	4	96	0	0	371	0.00	0.00	0.99

Section A Transportation Evacuation Zones (TEZ) Miami-Dade County

SWTEZ	RGN	CNTY	ODSSB_06	ODMSB_06	ODTSB_06	PHSSB_06	PHMSB_06	PHTSB_06	PSSB_06	PMSB_06	PTSB_06	VHSSB_06
1087	6	40	0	0	3150	0.00	0.00	3.35	0	0	10557	0.00
1088	6	40	0	0	97	0.00	0.00	3.32	0	0	322	0.00
1089	6	40	0	0	1338	0.00	0.00	3.32	0	0	4445	0.00
1090	6	40	0	0	3499	0.00	0.00	3.38	0	0	11837	0.00
1091	6	40	0	0	953	0.00	0.00	3.24	0	0	3088	0.00
1092	6	40	0	0	3094	0.00	0.00	3.10	0	0	9605	0.00
1093	6	40	0	0	2733	0.00	0.00	3.14	0	0	8570	0.00
1094	6	40	0	0	8746	0.00	0.00	3.42	0	0	29907	0.00
1095	6	40	0	0	178	0.00	0.00	2.96	0	0	526	0.00
1096	6	40	0	0	30	0.00	0.00	2.60	0	0	78	0.00
1097	6	40	0	0	767	0.00	0.00	2.98	0	0	2286	0.00
1098	6	40	0	0	637	0.00	0.00	3.07	0	0	1955	0.00
1099	6	40	0	0	192	0.00	0.00	2.70	0	0	518	0.00
1100	6	40	0	0	444	0.00	0.00	2.63	0	0	1169	0.00
1101	6	40	0	0	41	0.00	0.00	2.66	0	0	109	0.00
1102	6	40	0	0	1487	0.00	0.00	2.96	0	0	4400	0.00
1103	6	40	0	0	1131	0.00	0.00	2.90	0	0	3280	0.00
1104	6	40	0	0	1567	0.00	0.00	2.91	0	0	4558	0.00
1105	6	40	0	0	297	0.00	0.00	2.69	0	0	800	0.00
1106	6	40	0	0	1789	0.00	0.00	2.83	0	0	5069	0.00
1107	6	40	0	0	4091	0.00	0.00	2.98	0	0	12201	0.00
1108	6	40	0	0	367	0.00	0.00	2.99	0	0	1099	0.00

Section A Transportation Evacuation Zones (TEZ) Miami-Dade County

SWTEZ	RGN	CNTY	VHMSB_06	VHTSB_06	VSSB_06	VMSB_06	VTSB_06	D_MB_06	PC_MO_06	O_MB_06	PH_MO_06	P_MB_06
1087	6	40	0.00	2.00	0	0	6299	0	0.00	0	0.00	0
1088	6	40	0.00	2.08	0	0	202	0	0.00	0	0.00	0
1089	6	40	0.00	2.02	0	0	2697	0	0.00	0	0.00	0
1090	6	40	0.00	2.02	0	0	7068	0	0.00	0	0.00	0
1091	6	40	0.00	1.97	0	0	1877	0	0.00	0	0.00	0
1092	6	40	0.00	1.94	0	0	6014	0	0.00	0	0.00	0
1093	6	40	0.00	1.96	0	0	5362	0	0.00	0	0.00	0
1094	6	40	0.00	2.05	0	0	17935	0	0.00	0	0.00	0
1095	6	40	0.00	1.94	0	0	345	0	0.00	0	0.00	0
1096	6	40	0.00	1.87	0	0	56	0	0.00	0	0.00	0
1097	6	40	0.00	1.98	0	0	1517	0	0.00	0	0.00	0
1098	6	40	0.00	2.01	0	0	1280	0	0.00	0	0.00	0
1099	6	40	0.00	1.90	0	0	364	257	0.60	155	2.71	420
1100	6	40	0.00	1.87	0	0	832	154	0.90	139	2.64	367
1101	6	40	0.00	1.88	0	0	77	0	0.00	0	0.00	0
1102	6	40	0.00	1.92	0	0	2851	607	0.87	529	2.90	1532
1103	6	40	0.00	1.90	0	0	2150	0	0.00	0	0.00	0
1104	6	40	0.00	1.95	0	0	3057	0	0.00	0	0.00	0
1105	6	40	0.00	1.89	0	0	560	0	0.00	0	0.00	0
1106	6	40	0.00	1.93	0	0	3446	0	0.00	0	0.00	0
1107	6	40	0.00	1.98	0	0	8080	0	0.00	0	0.00	0
1108	6	40	0.00	1.69	0	0	620	20	1.00	20	3.00	60

Section A Transportation Evacuation Zones (TEZ) Miami-Dade County

SWTEZ	RGN	CNTY	VH_MB_06	V_MB_06	HM_U_06	HM_O_06	HM_OU_06	HM_PH_06	HM_P_06	HM_VH_06	HM_V_06	DSSB_10
1087	6	40	0.00	0	0	0.00	0	0.00	0	0.00	0	0
1088	6	40	0.00	0	0	0.00	0	0.00	0	0.00	0	0
1089	6	40	0.00	0	0	0.00	0	0.00	0	0.00	0	0
1090	6	40	0.00	0	0	0.00	0	0.00	0	0.00	0	0
1091	6	40	0.00	0	0	0.00	0	0.00	0	0.00	0	0
1092	6	40	0.00	0	107	0.75	80	1.46	117	1.05	84	0
1093	6	40	0.00	0	0	0.00	0	0.00	0	0.00	0	0
1094	6	40	0.00	0	0	0.00	0	0.00	0	0.00	0	0
1095	6	40	0.00	0	0	0.00	0	0.00	0	0.00	0	0
1096	6	40	0.00	0	0	0.00	0	0.00	0	0.00	0	0
1097	6	40	0.00	0	0	0.00	0	0.00	0	0.00	0	0
1098	6	40	0.00	0	0	0.00	0	0.00	0	0.00	0	0
1099	6	40	1.88	291	0	0.00	0	0.00	0	0.00	0	0
1100	6	40	1.87	260	0	0.00	0	0.00	0	0.00	0	0
1101	6	40	0.00	0	0	0.00	0	0.00	0	0.00	0	0
1102	6	40	1.95	1033	14	0.79	11	1.45	16	1.09	12	0
1103	6	40	0.00	0	0	0.00	0	0.00	0	0.00	0	0
1104	6	40	0.00	0	0	0.00	0	0.00	0	0.00	0	0
1105	6	40	0.00	0	0	0.00	0	0.00	0	0.00	0	0
1106	6	40	0.00	0	71	0.75	53	1.45	77	1.06	56	0
1107	6	40	0.00	0	26	0.77	20	1.45	29	1.05	21	0
1108	6	40	0.60	12	0	0.00	0	0.00	0	0.00	0	0

Section A Transportation Evacuation Zones (TEZ) Miami-Dade County

SWTEZ	RGN	CNTY	DMSB_10	DTSB_10	PCSSO_10	PCMSO_10	PCTSO_10	ODSSB_10	ODMSB_10	ODTSB_10	PHSSB_10	PHMSB_10
1087	6	40	0	4035	0.00	0.00	0.87	0	0	3526	0.00	0.00
1088	6	40	0	96	0.00	0.00	0.95	0	0	91	0.00	0.00
1089	6	40	0	1441	0.00	0.00	0.90	0	0	1300	0.00	0.00
1090	6	40	0	4085	0.00	0.00	0.90	0	0	3658	0.00	0.00
1091	6	40	0	1220	0.00	0.00	0.83	0	0	1010	0.00	0.00
1092	6	40	0	3499	0.00	0.00	0.89	0	0	3120	0.00	0.00
1093	6	40	0	2965	0.00	0.00	0.91	0	0	2710	0.00	0.00
1094	6	40	0	9896	0.00	0.00	0.90	0	0	8871	0.00	0.00
1095	6	40	0	270	0.00	0.00	0.68	0	0	184	0.00	0.00
1096	6	40	0	58	0.00	0.00	0.62	0	0	36	0.00	0.00
1097	6	40	0	1067	0.00	0.00	0.84	0	0	899	0.00	0.00
1098	6	40	0	787	0.00	0.00	0.85	0	0	670	0.00	0.00
1099	6	40	0	237	0.00	0.00	0.87	0	0	206	0.00	0.00
1100	6	40	0	638	0.00	0.00	0.87	0	0	556	0.00	0.00
1101	6	40	0	100	0.00	0.00	0.45	0	0	45	0.00	0.00
1102	6	40	0	1796	0.00	0.00	0.92	0	0	1652	0.00	0.00
1103	6	40	0	1491	0.00	0.00	0.95	0	0	1409	0.00	0.00
1104	6	40	0	1755	0.00	0.00	0.96	0	0	1690	0.00	0.00
1105	6	40	0	427	0.00	0.00	0.84	0	0	360	0.00	0.00
1106	6	40	0	2094	0.00	0.00	0.90	0	0	1894	0.00	0.00
1107	6	40	0	4584	0.00	0.00	0.95	0	0	4361	0.00	0.00
1108	6	40	0	511	0.00	0.00	0.99	0	0	506	0.00	0.00

Section A Transportation Evacuation Zones (TEZ) Miami-Dade County

SWTEZ	RGN	CNTY	PHTSB_10	PSSB_10	PMSB_10	PTSB_10	VHSSB_10	VHMSB_10	VHTSB_10	VSSB_10	VMSB_10	VTSB_10	D_MB_10
1087	6	40	3.33	0	0	11736	0.00	0.00	1.89	0	0	6660	0
1088	6	40	3.36	0	0	306	0.00	0.00	2.08	0	0	189	0
1089	6	40	3.32	0	0	4315	0.00	0.00	1.99	0	0	2581	0
1090	6	40	3.37	0	0	12325	0.00	0.00	1.95	0	0	7119	0
1091	6	40	3.23	0	0	3259	0.00	0.00	1.86	0	0	1875	0
1092	6	40	3.10	0	0	9684	0.00	0.00	1.91	0	0	5952	0
1093	6	40	3.14	0	0	8521	0.00	0.00	1.96	0	0	5319	0
1094	6	40	3.42	0	0	30373	0.00	0.00	2.05	0	0	18192	0
1095	6	40	2.97	0	0	546	0.00	0.00	1.93	0	0	356	0
1096	6	40	2.56	0	0	92	0.00	0.00	1.86	0	0	67	0
1097	6	40	3.01	0	0	2705	0.00	0.00	1.98	0	0	1778	0
1098	6	40	3.10	0	0	2075	0.00	0.00	2.01	0	0	1344	0
1099	6	40	2.72	0	0	560	0.00	0.00	1.90	0	0	391	257
1100	6	40	2.67	0	0	1484	0.00	0.00	1.88	0	0	1043	124
1101	6	40	2.67	0	0	120	0.00	0.00	1.87	0	0	84	0
1102	6	40	2.97	0	0	4914	0.00	0.00	1.92	0	0	3167	607
1103	6	40	2.93	0	0	4123	0.00	0.00	1.90	0	0	2676	0
1104	6	40	2.94	0	0	4963	0.00	0.00	1.95	0	0	3296	0
1105	6	40	2.73	0	0	984	0.00	0.00	1.88	0	0	678	0
1106	6	40	2.86	0	0	5415	0.00	0.00	1.93	0	0	3648	0
1107	6	40	3.01	0	0	13144	0.00	0.00	1.98	0	0	8615	0
1108	6	40	2.97	0	0	1501	0.00	0.00	1.69	0	0	855	20

Section A Transportation Evacuation Zones (TEZ) Miami-Dade County

SWTEZ	RGN	CNTY	PC_MO_10	O_MB_10	PH_MO_10	P_MB_10	VH_MB_10	V_MB_10	HM_U_10	HM_O_10	HM_OU_10	HM_PH_10
1087	6	40	0.00	0	0.00	0	0.00	0	0	0.00	0	0.00
1088	6	40	0.00	0	0.00	0	0.00	0	0	0.00	0	0.00
1089	6	40	0.00	0	0.00	0	0.00	0	0	0.00	0	0.00
1090	6	40	0.00	0	0.00	0	0.00	0	0	0.00	0	0.00
1091	6	40	0.00	0	0.00	0	0.00	0	0	0.00	0	0.00
1092	6	40	0.00	0	0.00	0	0.00	0	107	0.75	80	1.46
1093	6	40	0.00	0	0.00	0	0.00	0	0	0.00	0	0.00
1094	6	40	0.00	0	0.00	0	0.00	0	0	0.00	0	0.00
1095	6	40	0.00	0	0.00	0	0.00	0	0	0.00	0	0.00
1096	6	40	0.00	0	0.00	0	0.00	0	0	0.00	0	0.00
1097	6	40	0.00	0	0.00	0	0.00	0	0	0.00	0	0.00
1098	6	40	0.00	0	0.00	0	0.00	0	0	0.00	0	0.00
1099	6	40	0.60	155	2.74	424	1.88	291	0	0.00	0	0.00
1100	6	40	0.90	112	2.66	298	1.88	210	0	0.00	0	0.00
1101	6	40	0.00	0	0.00	0	0.00	0	0	0.00	0	0.00
1102	6	40	0.87	529	2.92	1547	1.95	1033	14	0.79	11	1.45
1103	6	40	0.00	0	0.00	0	0.00	0	0	0.00	0	0.00
1104	6	40	0.00	0	0.00	0	0.00	0	0	0.00	0	0.00
1105	6	40	0.00	0	0.00	0	0.00	0	0	0.00	0	0.00
1106	6	40	0.00	0	0.00	0	0.00	0	71	0.75	53	1.45
1107	6	40	0.00	0	0.00	0	0.00	0	26	0.77	20	1.45
1108	6	40	1.00	20	2.95	59	1.70	34	0	0.00	0	0.00



Section A Transportation Evacuation Zones (TEZ) Miami-Dade County

SWTEZ	RGN	CNTY	HM_P_10	HM_VH_10	HM_V_10	DSSB_15	DMSB_15	DTSB_15	PCSSO_15	PCMSO_15	PCTSO_15	ODSSB_15
1087	6	40	0	0.00	0	0	0	4618	0.00	0.00	0.87	0
1088	6	40	0	0.00	0	0	0	91	0.00	0.00	0.95	0
1089	6	40	0	0.00	0	0	0	1390	0.00	0.00	0.90	0
1090	6	40	0	0.00	0	0	0	4307	0.00	0.00	0.90	0
1091	6	40	0	0.00	0	0	0	1293	0.00	0.00	0.84	0
1092	6	40	117	1.05	84	0	0	3532	0.00	0.00	0.89	0
1093	6	40	0	0.00	0	0	0	2939	0.00	0.00	0.91	0
1094	6	40	0	0.00	0	0	0	10100	0.00	0.00	0.90	0
1095	6	40	0	0.00	0	0	0	281	0.00	0.00	0.68	0
1096	6	40	0	0.00	0	0	0	73	0.00	0.00	0.62	0
1097	6	40	0	0.00	0	0	0	1302	0.00	0.00	0.84	0
1098	6	40	0	0.00	0	0	0	859	0.00	0.00	0.85	0
1099	6	40	0	0.00	0	0	0	263	0.00	0.00	0.86	0
1100	6	40	0	0.00	0	0	0	810	0.00	0.00	0.87	0
1101	6	40	0	0.00	0	0	0	111	0.00	0.00	0.45	0
1102	6	40	16	1.09	12	0	0	2051	0.00	0.00	0.92	0
1103	6	40	0	0.00	0	0	0	1982	0.00	0.00	0.95	0
1104	6	40	0	0.00	0	0	0	1938	0.00	0.00	0.96	0
1105	6	40	0	0.00	0	0	0	552	0.00	0.00	0.84	0
1106	6	40	77	1.06	56	0	0	2247	0.00	0.00	0.91	0
1107	6	40	29	1.05	21	0	0	4978	0.00	0.00	0.95	0
1108	6	40	0	0.00	0	0	0	756	0.00	0.00	0.99	0

Section A Transportation Evacuation Zones (TEZ) Miami-Dade County

SWTEZ	RGN	CNTY	ODMSB_15	ODTSB_15	PHSSB_15	PHMSB_15	PHTSB_15	PSSB_15	PMSB_15	PTSB_15	VHSSB_15	VHMSB_15
1087	6	40	0	4038	0.00	0.00	3.31	0	0	13349	0.00	0.00
1088	6	40	0	86	0.00	0.00	3.33	0	0	286	0.00	0.00
1089	6	40	0	1257	0.00	0.00	3.31	0	0	4163	0.00	0.00
1090	6	40	0	3869	0.00	0.00	3.35	0	0	12976	0.00	0.00
1091	6	40	0	1082	0.00	0.00	3.21	0	0	3472	0.00	0.00
1092	6	40	0	3156	0.00	0.00	3.10	0	0	9785	0.00	0.00
1093	6	40	0	2684	0.00	0.00	3.16	0	0	8470	0.00	0.00
1094	6	40	0	9052	0.00	0.00	3.43	0	0	31041	0.00	0.00
1095	6	40	0	192	0.00	0.00	2.99	0	0	574	0.00	0.00
1096	6	40	0	45	0.00	0.00	2.58	0	0	116	0.00	0.00
1097	6	40	0	1096	0.00	0.00	3.05	0	0	3341	0.00	0.00
1098	6	40	0	727	0.00	0.00	3.13	0	0	2276	0.00	0.00
1099	6	40	0	226	0.00	0.00	2.73	0	0	617	0.00	0.00
1100	6	40	0	701	0.00	0.00	2.72	0	0	1904	0.00	0.00
1101	6	40	0	50	0.00	0.00	2.70	0	0	135	0.00	0.00
1102	6	40	0	1897	0.00	0.00	2.99	0	0	5674	0.00	0.00
1103	6	40	0	1890	0.00	0.00	2.95	0	0	5570	0.00	0.00
1104	6	40	0	1866	0.00	0.00	2.97	0	0	5539	0.00	0.00
1105	6	40	0	463	0.00	0.00	2.76	0	0	1276	0.00	0.00
1106	6	40	0	2034	0.00	0.00	2.89	0	0	5882	0.00	0.00
1107	6	40	0	4740	0.00	0.00	3.05	0	0	14470	0.00	0.00
1108	6	40	0	749	0.00	0.00	2.94	0	0	2202	0.00	0.00

Section A Transportation Evacuation Zones (TEZ) Miami-Dade County

SWTEZ	RGN	CNTY	VHTSB_15	VSSB_15	VMSB_15	VTSB_15	D_MB_15	PC_MO_15	O_MB_15	PH_MO_15	P_MB_15	VH_MB_15
1087	6	40	1.78	0	0	7188	0	0.00	0	0.00	0	0.00
1088	6	40	2.08	0	0	179	0	0.00	0	0.00	0	0.00
1089	6	40	1.94	0	0	2444	0	0.00	0	0.00	0	0.00
1090	6	40	1.86	0	0	7208	0	0.00	0	0.00	0	0.00
1091	6	40	1.73	0	0	1873	0	0.00	0	0.00	0	0.00
1092	6	40	1.86	0	0	5877	0	0.00	0	0.00	0	0.00
1093	6	40	1.96	0	0	5266	0	0.00	0	0.00	0	0.00
1094	6	40	2.05	0	0	18565	0	0.00	0	0.00	0	0.00
1095	6	40	1.94	0	0	372	0	0.00	0	0.00	0	0.00
1096	6	40	1.87	0	0	84	0	0.00	0	0.00	0	0.00
1097	6	40	1.98	0	0	2168	0	0.00	0	0.00	0	0.00
1098	6	40	2.00	0	0	1457	0	0.00	0	0.00	0	0.00
1099	6	40	1.89	0	0	428	257	0.60	155	2.77	429	1.88
1100	6	40	1.89	0	0	1322	124	0.90	112	2.71	303	1.88
1101	6	40	1.88	0	0	94	0	0.00	0	0.00	0	0.00
1102	6	40	1.92	0	0	3638	607	0.87	529	2.96	1566	1.95
1103	6	40	1.90	0	0	3589	0	0.00	0	0.00	0	0.00
1104	6	40	1.95	0	0	3638	0	0.00	0	0.00	0	0.00
1105	6	40	1.88	0	0	872	0	0.00	0	0.00	0	0.00
1106	6	40	1.93	0	0	3917	0	0.00	0	0.00	0	0.00
1107	6	40	1.98	0	0	9370	0	0.00	0	0.00	0	0.00
1108	6	40	1.69	0	0	1266	20	1.00	20	2.95	59	1.70

Section A Transportation Evacuation Zones (TEZ) Miami-Dade County

SWTEZ	RGN	CNTY	V_MB_15	HM_U_15	HM_O_15	HM_OU_15	HM_PH_15	HM_P_15	HM_VH_15	HM_V_15	D_UNIV	SPEC_GEN
1087	6	40	0	0	0.00	0	0.00	0	0.00	0	0	0
1088	6	40	0	0	0.00	0	0.00	0	0.00	0	0	0
1089	6	40	0	0	0.00	0	0.00	0	0.00	0	0	0
1090	6	40	0	0	0.00	0	0.00	0	0.00	0	0	0
1091	6	40	0	0	0.00	0	0.00	0	0.00	0	0	0
1092	6	40	0	107	0.75	80	1.46	117	1.05	84	0	0
1093	6	40	0	0	0.00	0	0.00	0	0.00	0	0	0
1094	6	40	0	0	0.00	0	0.00	0	0.00	0	0	0
1095	6	40	0	0	0.00	0	0.00	0	0.00	0	0	0
1096	6	40	0	0	0.00	0	0.00	0	0.00	0	0	0
1097	6	40	0	0	0.00	0	0.00	0	0.00	0	0	0
1098	6	40	0	0	0.00	0	0.00	0	0.00	0	0	0
1099	6	40	291	0	0.00	0	0.00	0	0.00	0	0	0
1100	6	40	210	0	0.00	0	0.00	0	0.00	0	0	0
1101	6	40	0	0	0.00	0	0.00	0	0.00	0	0	0
1102	6	40	1033	14	0.79	11	1.45	16	1.09	12	0	0
1103	6	40	0	0	0.00	0	0.00	0	0.00	0	0	0
1104	6	40	0	0	0.00	0	0.00	0	0.00	0	0	0
1105	6	40	0	0	0.00	0	0.00	0	0.00	0	0	0
1106	6	40	0	71	0.75	53	1.45	77	1.06	56	0	0
1107	6	40	0	26	0.77	20	1.45	29	1.05	21	0	0
1108	6	40	34	0	0.00	0	0.00	0	0.00	0	0	0

Section A Transportation Evacuation Zones (TEZ) Miami-Dade County

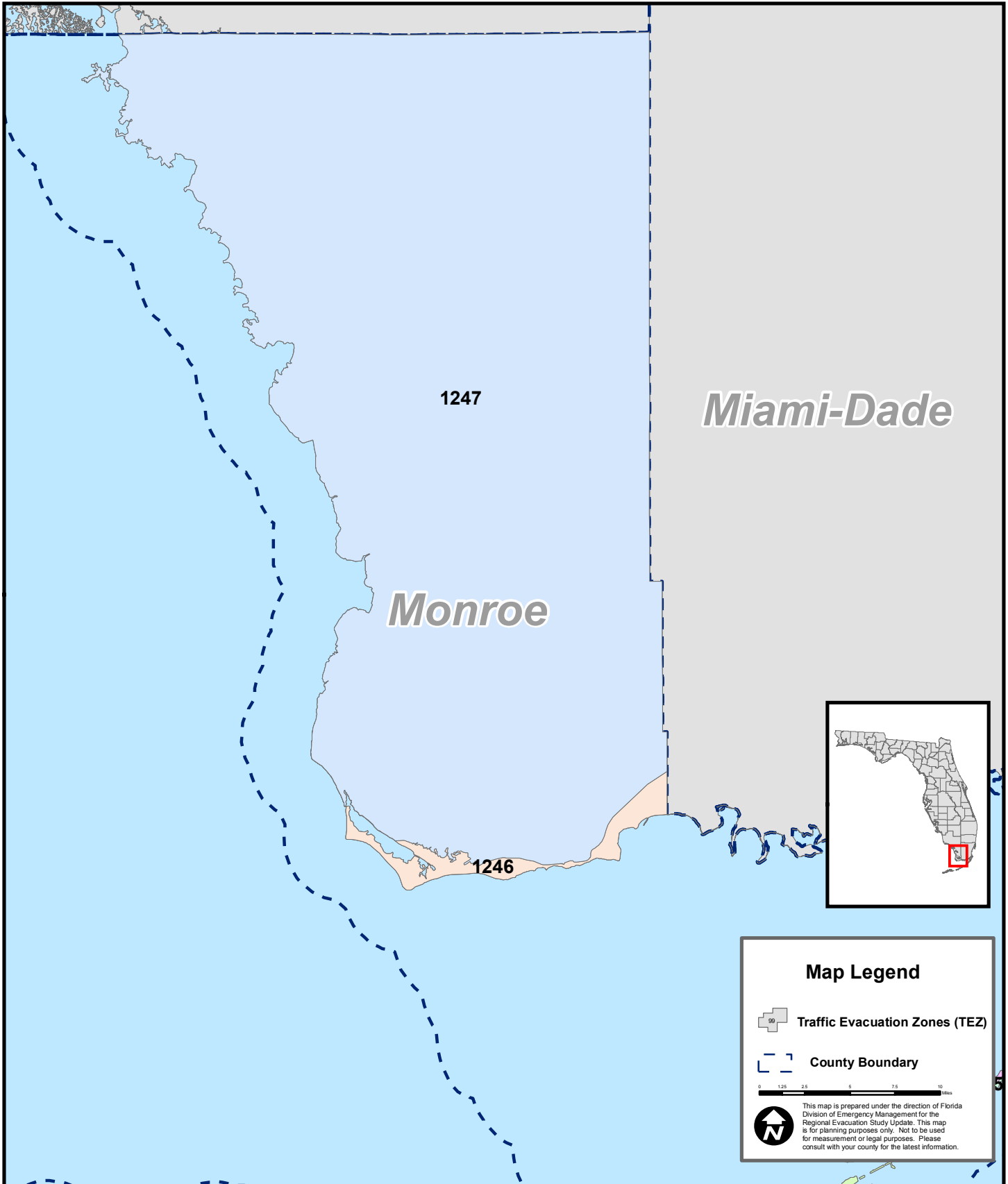
SWTEZ	RGN	CNTY	ZIND	EAZ_1	EAZ_2	EAZ_3	EAZ_4	EAZ_5	EAZ_6	EAZ_7	EAZ_8	EAZ_9	EAZ_10	EAZ_11	AREA
1087	6	40	730	292	819	572	806	634	100	717	606	100	571	539	8227099.995950
1088	6	40	726	292	819	568	806	634	159	713	606	159	571	539	15256822.134800
1089	6	40	730	292	819	572	806	634	100	717	606	100	571	539	13278043.792300
1090	6	40	730	292	819	572	806	634	100	717	606	100	571	539	10894444.940400
1091	6	40	730	292	819	572	806	634	100	717	606	100	571	539	2551722.444690
1092	6	40	730	292	819	572	806	634	100	717	606	100	571	539	7501535.356230
1093	6	40	730	292	819	572	806	634	100	717	606	100	571	539	11835579.981300
1094	6	40	730	292	819	572	806	634	100	717	606	100	571	539	10721483.725000
1095	6	40	730	292	819	572	806	634	100	717	606	100	571	539	15369467.859800
1096	6	40	730	292	819	572	806	634	100	717	606	100	571	539	4762346.672270
1097	6	40	730	292	819	572	806	634	100	717	606	100	571	539	2899327.774430
1098	6	40	730	292	819	572	806	634	99	717	606	99	571	539	1716061.422360
1099	6	40	730	292	819	572	806	634	99	717	606	99	571	539	11668464.660200
1100	6	40	730	292	819	572	806	634	99	717	606	99	571	539	19542305.796800
1101	6	40	730	292	819	572	806	634	99	717	606	99	571	539	5261130.005910
1102	6	40	726	292	819	568	806	634	160	713	606	160	571	539	52667124.396700
1103	6	40	726	292	819	568	806	634	160	713	606	160	571	539	41565944.829000
1104	6	40	730	292	819	572	806	634	99	717	606	99	571	539	15445279.599700
1105	6	40	730	292	819	572	806	634	99	717	606	99	571	539	6433214.417240
1106	6	40	730	292	819	572	806	634	99	717	606	99	571	539	2510160.909100
1107	6	40	726	292	819	568	806	634	160	713	606	160	571	539	8107686.617550
1108	6	40	725	292	819	567	806	634	162	712	606	162	571	539	2375884134.570000

Section A Transportation Evacuation Zones (TEZ) Miami-Dade County

SWTEZ	RGN	CNTY	Shape_Leng	Shape_Area
1087	6	40	12262.601023	8227099.995950
1088	6	40	23109.359886	15256822.134800
1089	6	40	14672.051341	13278043.792300
1090	6	40	13180.652179	10894444.940400
1091	6	40	7775.192085	2551722.444690
1092	6	40	11878.685285	7501535.356230
1093	6	40	13965.084945	11835579.981300
1094	6	40	13162.744128	10721483.725000
1095	6	40	17389.703276	15369467.859800
1096	6	40	9505.704473	4762346.672270
1097	6	40	6832.773755	2899327.774430
1098	6	40	5339.501521	1716061.422360
1099	6	40	16619.499140	11668464.660200
1100	6	40	25282.638869	19542305.796800
1101	6	40	9912.343082	5261130.005910
1102	6	40	29202.702522	52667124.396700
1103	6	40	30857.076618	41565944.829000
1104	6	40	15723.828336	15445279.599700
1105	6	40	12297.558834	6433214.417240
1106	6	40	6902.282812	2510160.909100
1107	6	40	14199.025038	8107686.617550
1108	6	40	257444.248631	2375884134.570000

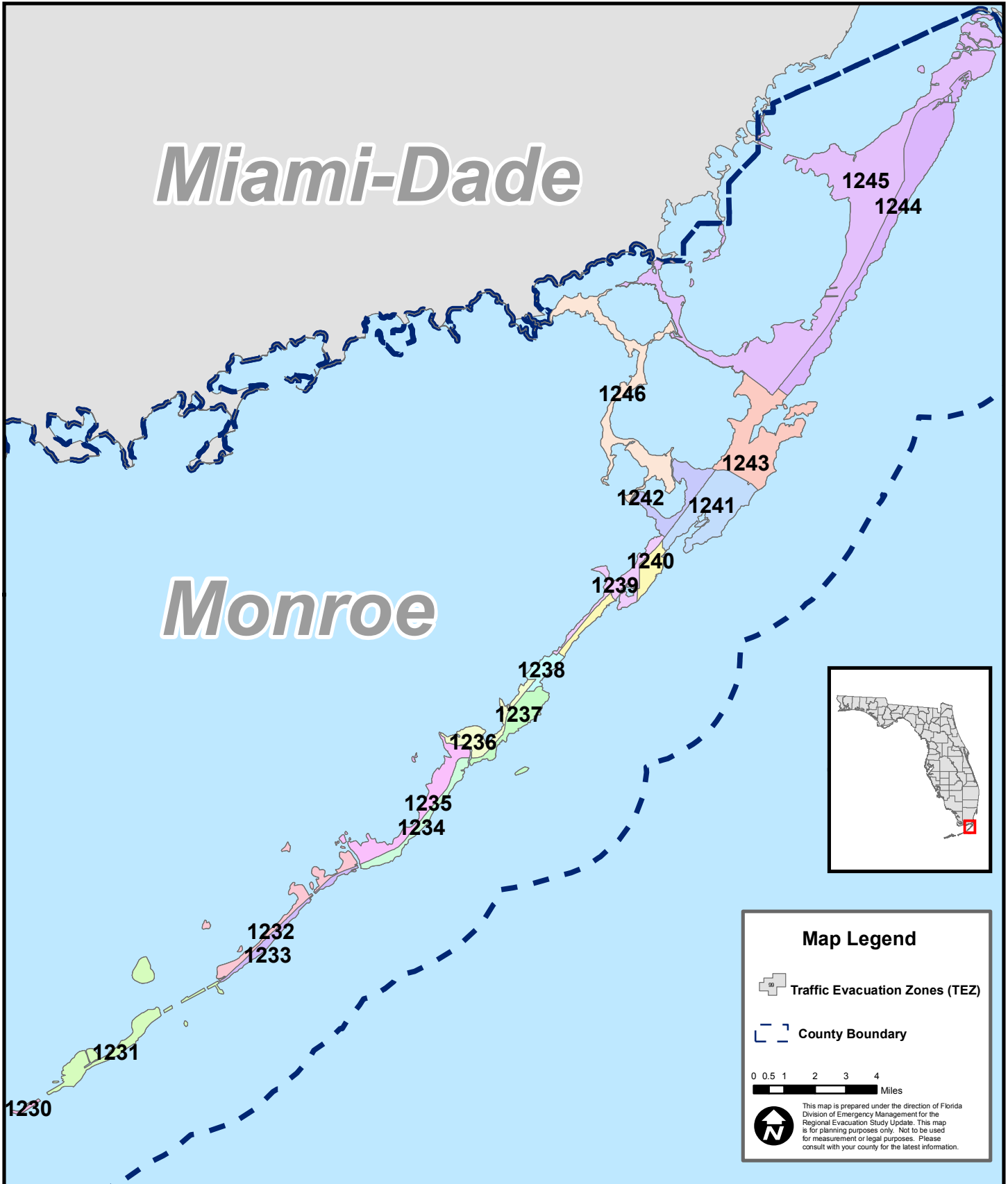


# Figure A-9 Monroe County Model Zone System





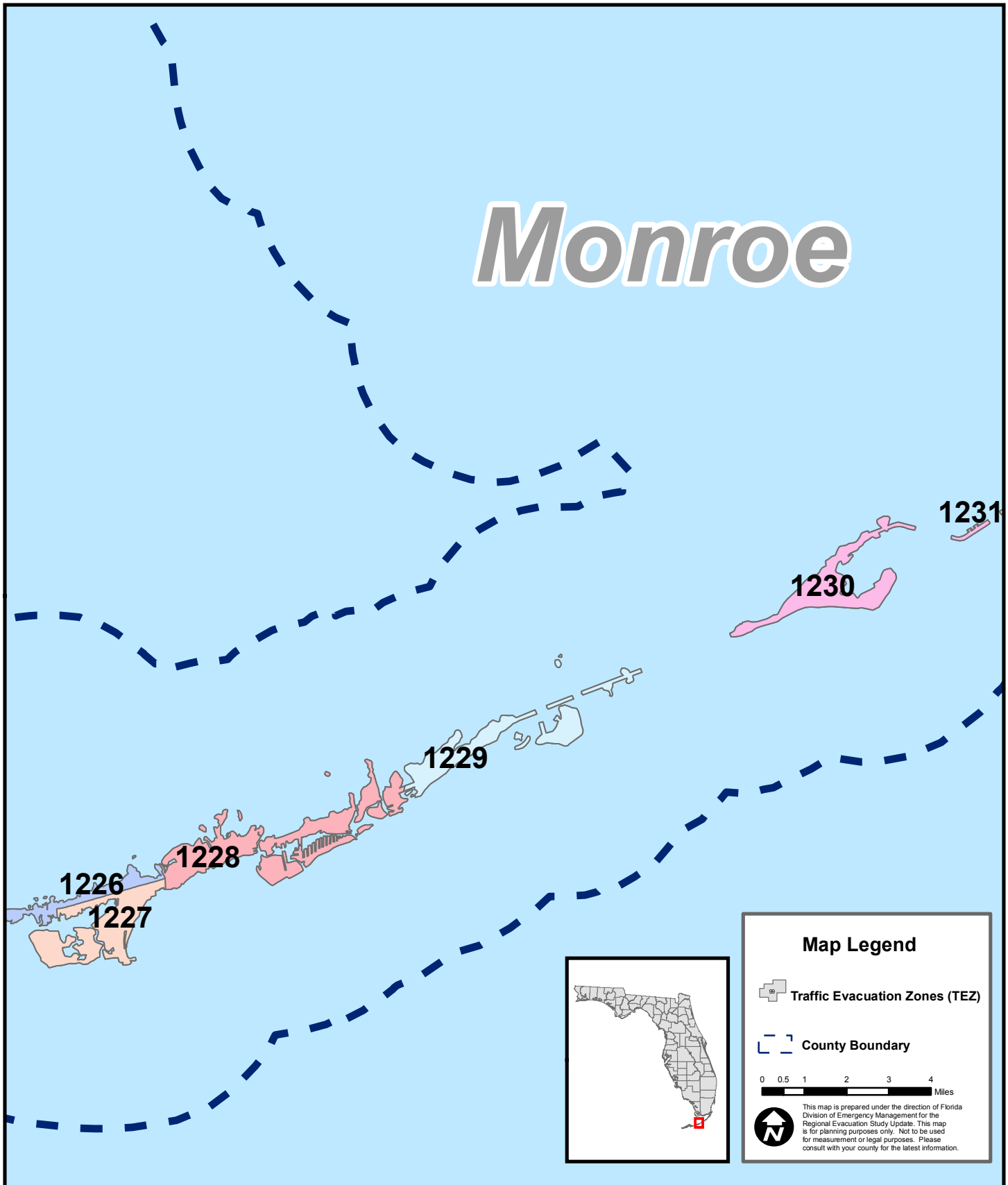
**Figure A-10**  
**Monroe County Upper Keys Model Zone System**







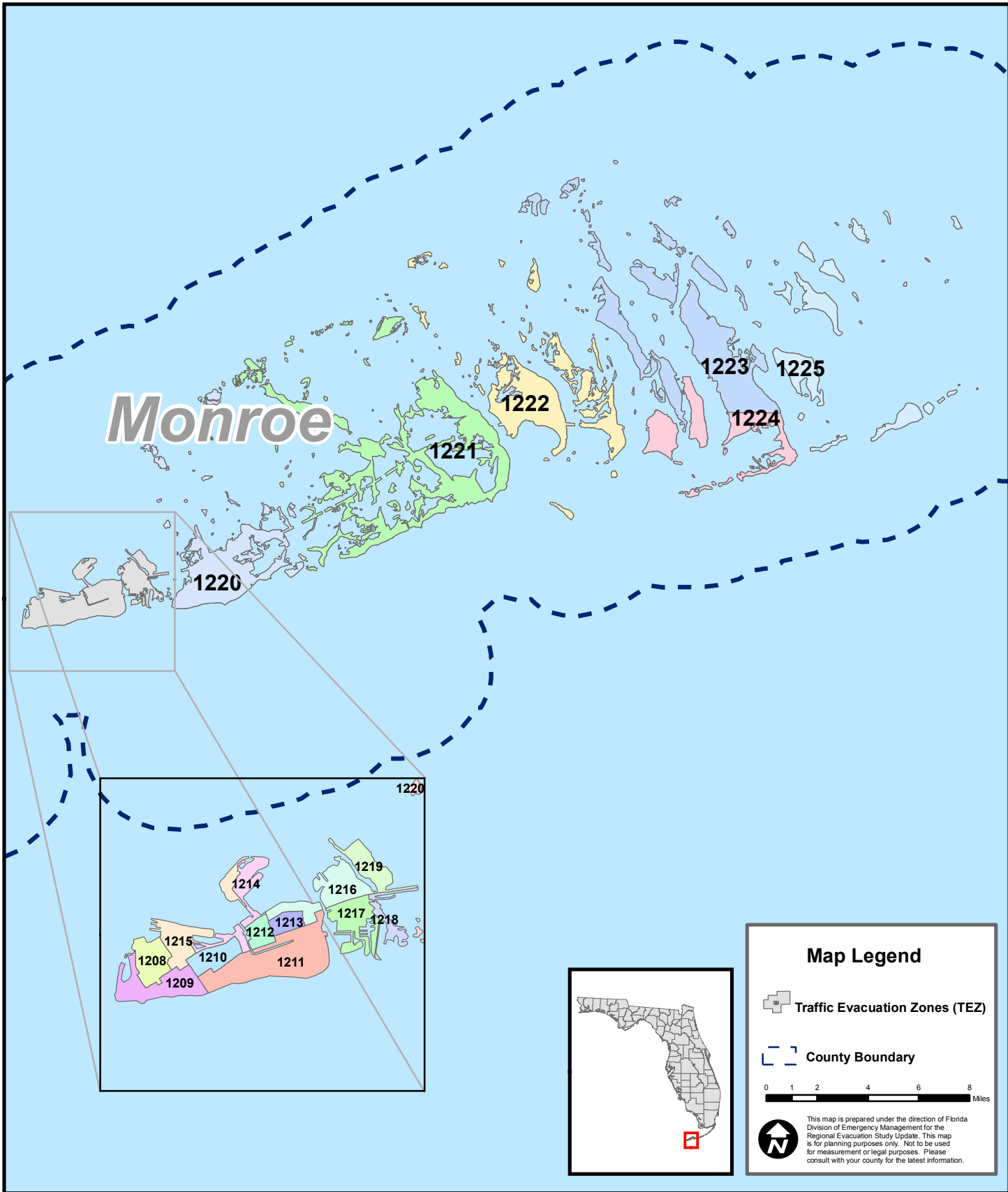
**Figure A-11**  
**Monroe County Middle Keys Model Zone System**





# Figure A-12

## Monroe County Lower Keys and Key West Model Zone System



### Map Legend

- Traffic Evacuation Zones (TEZ)
- County Boundary

0 1 2 4 6 8 Miles

N

This map is prepared under the direction of Florida Division of Emergency Management for the Regional Evacuation Study Update. This map is for planning purposes only. Not to be used for measurement or legal purposes. Please consult with your county for the latest information.

SWTEZ	RGN	CNTY	PCAT1	PCAT2	PCAT3	PCAT4	PCAT5	PCAT6	DSSB_06	DMSB_06	DTSB_06	PCSSO_06	PCMSO_06	PCTSO_06
1246	6	41	0	0	100	0	0	0	0	0	48	0.00	0.00	1.00
1247	6	41	0	0	100	0	0	0	0	0	7	0.00	0.00	1.00
1208	6	68	100	0	0	0	0	0	0	0	2510	0.00	0.00	0.75
1209	6	68	100	0	0	0	0	0	0	0	1734	0.00	0.00	0.78
1210	6	68	100	0	0	0	0	0	0	0	1356	0.00	0.00	0.94
1211	6	68	100	0	0	0	0	0	0	0	2572	0.00	0.00	0.84
1212	6	68	100	0	0	0	0	0	0	0	498	0.00	0.00	1.00
1213	6	68	100	0	0	0	0	0	0	0	1285	0.00	0.00	0.97
1214	6	68	100	0	0	0	0	0	0	0	709	0.00	0.00	0.73
1215	6	68	100	0	0	0	0	0	0	0	1904	0.00	0.00	0.83
1216	6	68	100	0	0	0	0	0	0	0	601	0.00	0.00	0.71
1217	6	68	100	0	0	0	0	0	0	0	789	0.00	0.00	0.97
1218	6	68	100	0	0	0	0	0	0	0	232	0.00	0.00	1.00
1219	6	68	100	0	0	0	0	0	0	0	226	0.00	0.00	0.88
1220	6	69	100	0	0	0	0	0	0	0	796	0.00	0.00	0.84
1221	6	69	100	0	0	0	0	0	0	0	1603	0.00	0.00	0.79
1222	6	69	100	0	0	0	0	0	0	0	1581	0.00	0.00	0.63
1223	6	69	100	0	0	0	0	0	0	0	2191	0.00	0.00	0.70
1224	6	69	100	0	0	0	0	0	0	0	1108	0.00	0.00	0.75
1225	6	69	100	0	0	0	0	0	0	0	308	0.00	0.00	0.58
1227	6	70	100	0	0	0	0	0	0	0	1826	0.00	0.00	0.71
1228	6	70	100	0	0	0	0	0	0	0	3363	0.00	0.00	0.59
1229	6	70	100	0	0	0	0	0	0	0	996	0.00	0.00	0.42
1230	6	70	100	0	0	0	0	0	0	0	225	0.00	0.00	0.41
1226	6	70	100	0	0	0	0	0	0	0	1516	0.00	0.00	0.66
1231	6	70	100	0	0	0	0	0	0	0	904	0.00	0.00	0.41
1243	6	71	100	0	0	0	0	0	0	0	630	0.00	0.00	0.69
1244	6	71	100	0	0	0	0	0	0	0	1040	0.00	0.00	0.38
1245	6	71	100	0	0	0	0	0	0	0	883	0.00	0.00	0.39
1232	6	71	100	0	0	0	0	0	0	0	443	0.00	0.00	0.74
1233	6	71	100	0	0	0	0	0	0	0	823	0.00	0.00	0.51
1234	6	71	100	0	0	0	0	0	0	0	966	0.00	0.00	0.60
1235	6	71	100	0	0	0	0	0	0	0	2297	0.00	0.00	0.62
1236	6	71	100	0	0	0	0	0	0	0	350	0.00	0.00	0.57
1237	6	71	100	0	0	0	0	0	0	0	742	0.00	0.00	0.54
1238	6	71	100	0	0	0	0	0	0	0	565	0.00	0.00	0.61
1239	6	71	100	0	0	0	0	0	0	0	1228	0.00	0.00	0.64
1240	6	71	100	0	0	0	0	0	0	0	1398	0.00	0.00	0.71
1241	6	71	100	0	0	0	0	0	0	0	732	0.00	0.00	0.82
1242	6	71	100	0	0	0	0	0	0	0	845	0.00	0.00	0.64

SWTEZ	RGN	CNTY	ODSSB_06	ODMSB_06	ODTSB_06	PHSSB_06	PHMSB_06	PHTSB_06	PSSB_06	PMSB_06	PTSB_06	VHSSB_06	VMSB_06
1246	6	41	0	0	48	0.00	0.00	1.50	0	0	72	0.00	0
1247	6	41	0	0	7	0.00	0.00	1.57	0	0	11	0.00	0
1208	6	68	0	0	1875	0.00	0.00	1.90	0	0	3563	0.00	0
1209	6	68	0	0	1345	0.00	0.00	2.12	0	0	2847	0.00	0
1210	6	68	0	0	1270	0.00	0.00	2.46	0	0	3119	0.00	0
1211	6	68	0	0	2169	0.00	0.00	2.25	0	0	4887	0.00	0
1212	6	68	0	0	498	0.00	0.00	1.91	0	0	951	0.00	0
1213	6	68	0	0	1246	0.00	0.00	2.36	0	0	2946	0.00	0
1214	6	68	0	0	521	0.00	0.00	3.02	0	0	1571	0.00	0
1215	6	68	0	0	1584	0.00	0.00	2.16	0	0	3421	0.00	0
1216	6	68	0	0	426	0.00	0.00	2.33	0	0	993	0.00	0
1217	6	68	0	0	767	0.00	0.00	2.73	0	0	2094	0.00	0
1218	6	68	0	0	232	0.00	0.00	1.22	0	0	283	0.00	0
1219	6	68	0	0	198	0.00	0.00	2.65	0	0	525	0.00	0
1220	6	69	0	0	670	0.00	0.00	2.44	0	0	1635	0.00	0
1221	6	69	0	0	1265	0.00	0.00	2.44	0	0	3085	0.00	0
1222	6	69	0	0	990	0.00	0.00	2.24	0	0	2218	0.00	0
1223	6	69	0	0	1543	0.00	0.00	2.30	0	0	3548	0.00	0
1224	6	69	0	0	826	0.00	0.00	2.24	0	0	1850	0.00	0
1225	6	69	0	0	179	0.00	0.00	1.83	0	0	328	0.00	0
1227	6	70	0	0	1294	0.00	0.00	2.32	0	0	3006	0.00	0
1228	6	70	0	0	1979	0.00	0.00	2.20	0	0	4359	0.00	0
1229	6	70	0	0	423	0.00	0.00	2.21	0	0	935	0.00	0
1230	6	70	0	0	92	0.00	0.00	2.48	0	0	228	0.00	0
1226	6	70	0	0	994	0.00	0.00	2.11	0	0	2097	0.00	0
1231	6	70	0	0	367	0.00	0.00	1.94	0	0	712	0.00	0
1243	6	71	0	0	433	0.00	0.00	2.50	0	0	1082	0.00	0
1244	6	71	0	0	393	0.00	0.00	1.97	0	0	776	0.00	0
1245	6	71	0	0	347	0.00	0.00	1.72	0	0	597	0.00	0
1232	6	71	0	0	326	0.00	0.00	1.87	0	0	608	0.00	0
1233	6	71	0	0	420	0.00	0.00	2.00	0	0	838	0.00	0
1234	6	71	0	0	575	0.00	0.00	2.07	0	0	1192	0.00	0
1235	6	71	0	0	1434	0.00	0.00	2.28	0	0	3266	0.00	0
1236	6	71	0	0	199	0.00	0.00	2.17	0	0	432	0.00	0
1237	6	71	0	0	401	0.00	0.00	2.37	0	0	951	0.00	0
1238	6	71	0	0	345	0.00	0.00	2.45	0	0	845	0.00	0
1239	6	71	0	0	784	0.00	0.00	2.38	0	0	1864	0.00	0
1240	6	71	0	0	989	0.00	0.00	2.16	0	0	2133	0.00	0
1241	6	71	0	0	603	0.00	0.00	2.70	0	0	1631	0.00	0
1242	6	71	0	0	538	0.00	0.00	2.02	0	0	1086	0.00	0

SWTEZ	RGN	CNTY	VTSB_06	D_MB_06	PC_MO_06	O_MB_06	PH_MO_06	P_MB_06	VH_MB_06	V_MB_06	HM_U_06	HM_O_06
1246	6	41	48	2	1.00	2	1.50	3	1.00	2	0	0.00
1247	6	41	7	0	0.00	0	0.00	0	0.00	0	0	0.00
1208	6	68	1841	108	0.81	87	1.97	171	0.98	85	2072	0.85
1209	6	68	1532	75	0.80	60	1.93	116	1.12	67	1358	0.85
1210	6	68	1843	59	0.95	56	2.14	120	1.45	81	134	0.85
1211	6	68	3290	111	0.99	110	3.38	372	1.51	166	1221	0.85
1212	6	68	503	22	0.27	6	1.67	10	1.00	6	66	0.85
1213	6	68	1830	55	0.89	49	2.69	132	1.47	72	1	1.00
1214	6	68	843	31	0.94	29	2.48	72	1.66	48	282	0.85
1215	6	68	1992	83	0.86	71	2.04	145	1.24	88	394	0.85
1216	6	68	682	26	1.00	26	2.62	68	1.62	42	694	0.85
1217	6	68	1050	655	0.87	570	2.94	1678	1.38	789	0	0.00
1218	6	68	292	192	0.94	181	2.06	373	1.26	228	23	0.87
1219	6	68	388	188	0.88	165	2.65	437	1.96	323	1	1.00
1220	6	69	1113	634	0.85	542	2.35	1272	1.66	898	0	0.00
1221	6	69	2261	183	0.95	174	1.59	276	1.79	311	80	0.85
1222	6	69	1759	491	0.56	275	1.38	379	1.76	483	142	0.85
1223	6	69	2570	496	0.76	376	1.86	700	1.67	629	23	0.83
1224	6	69	1496	321	0.75	242	2.17	524	1.85	447	206	0.85
1225	6	69	315	36	0.33	12	1.42	17	1.75	21	0	0.00
1227	6	70	1945	428	0.79	336	1.69	568	1.56	523	137	0.85
1228	6	70	3240	468	0.87	406	2.38	967	1.64	666	552	0.85
1229	6	70	744	426	0.49	208	1.79	372	1.76	366	1628	0.85
1230	6	70	153	363	0.28	103	1.94	200	1.66	171	82	0.85
1226	6	70	1339	356	0.74	263	1.90	499	1.37	360	191	0.85
1231	6	70	675	0	0.00	0	0.00	0	0.00	0	141	0.85
1243	6	71	817	2	1.00	2	2.50	5	2.00	4	183	0.85
1244	6	71	689	570	0.76	433	2.08	899	1.91	828	40	0.85
1245	6	71	479	150	0.39	59	1.71	101	1.37	81	365	0.85
1232	6	71	369	113	0.81	91	2.01	183	1.10	100	1343	0.85
1233	6	71	653	218	0.87	190	2.01	382	1.52	288	262	0.85
1234	6	71	1082	75	0.64	48	1.58	76	1.88	90	143	0.85
1235	6	71	2537	178	0.81	145	2.37	344	1.73	251	12	0.83
1236	6	71	324	168	0.43	72	1.81	130	1.63	117	20	0.85
1237	6	71	624	356	0.46	162	2.60	422	1.56	252	0	0.00
1238	6	71	766	276	0.45	125	1.65	206	2.22	278	175	0.85
1239	6	71	1428	246	0.68	168	1.11	186	1.76	296	811	0.85
1240	6	71	1627	221	0.67	148	1.68	249	1.43	211	114	0.84
1241	6	71	1166	568	0.87	494	2.31	1143	1.93	955	190	0.85
1242	6	71	922	657	0.53	347	2.01	699	1.59	553	0	0.00

SWTEZ	RGN	CNTY	HM_OU_06	HM_PH_06	HM_P_06	HM_VH_06	HM_V_06	DSSB_10	DMSB_10	DTSB_10	PCSSO_10	PCMSO_10
1246	6	41	0	0.00	0	0.00	0	0	0	39	0.00	0.00
1247	6	41	0	0.00	0	0.00	0	0	0	6	0.00	0.00
1208	6	68	1763	3.00	5289	1.10	1939	0	0	2826	0.00	0.00
1209	6	68	1155	3.00	3465	1.10	1270	0	0	1887	0.00	0.00
1210	6	68	114	3.00	342	1.10	125	0	0	1543	0.00	0.00
1211	6	68	1039	3.00	3117	1.10	1143	0	0	2911	0.00	0.00
1212	6	68	56	3.00	168	1.11	62	0	0	571	0.00	0.00
1213	6	68	1	3.00	3	1.00	1	0	0	1077	0.00	0.00
1214	6	68	240	3.00	720	1.10	264	0	0	801	0.00	0.00
1215	6	68	335	3.00	1005	1.10	368	0	0	2148	0.00	0.00
1216	6	68	590	3.00	1770	1.10	649	0	0	689	0.00	0.00
1217	6	68	0	0.00	0	0.00	0	0	0	935	0.00	0.00
1218	6	68	20	3.00	60	1.10	22	0	0	61	0.00	0.00
1219	6	68	1	3.00	3	1.00	1	0	0	453	0.00	0.00
1220	6	69	0	0.00	0	0.00	0	0	0	941	0.00	0.00
1221	6	69	68	3.00	204	1.10	75	0	0	1108	0.00	0.00
1222	6	69	121	3.00	363	1.10	133	0	0	1956	0.00	0.00
1223	6	69	19	3.00	57	1.05	20	0	0	2496	0.00	0.00
1224	6	69	175	3.00	525	1.10	193	0	0	1404	0.00	0.00
1225	6	69	0	0.00	0	0.00	0	0	0	42	0.00	0.00
1227	6	70	117	3.00	351	1.09	128	0	0	1728	0.00	0.00
1228	6	70	469	3.00	1407	1.10	516	0	0	3909	0.00	0.00
1229	6	70	1384	3.00	4152	1.10	1522	0	0	1263	0.00	0.00
1230	6	70	70	3.00	210	1.10	77	0	0	324	0.00	0.00
1226	6	70	162	3.00	486	1.10	178	0	0	957	0.00	0.00
1231	6	70	120	3.00	360	1.10	132	0	0	1152	0.00	0.00
1243	6	71	156	3.00	468	1.10	172	0	0	1089	0.00	0.00
1244	6	71	34	3.00	102	1.09	37	0	0	881	0.00	0.00
1245	6	71	310	3.00	930	1.10	341	0	0	820	0.00	0.00
1232	6	71	1141	3.00	3423	1.10	1256	0	0	273	0.00	0.00
1233	6	71	223	3.00	669	1.10	246	0	0	602	0.00	0.00
1234	6	71	122	3.00	366	1.10	134	0	0	889	0.00	0.00
1235	6	71	10	3.00	30	1.10	11	0	0	2460	0.00	0.00
1236	6	71	17	3.00	51	1.12	19	0	0	444	0.00	0.00
1237	6	71	0	0.00	0	0.00	0	0	0	849	0.00	0.00
1238	6	71	149	3.00	447	1.10	164	0	0	591	0.00	0.00
1239	6	71	689	3.00	2067	1.10	757	0	0	1539	0.00	0.00
1240	6	71	96	3.00	288	1.10	106	0	0	1348	0.00	0.00
1241	6	71	161	3.00	483	1.10	177	0	0	1010	0.00	0.00
1242	6	71	0	0.00	0	0.00	0	0	0	435	0.00	0.00

SWTEZ	RGN	CNTY	PCTSO_10	ODSSB_10	ODMSB_10	ODTSB_10	PHSSB_10	PHMSB_10	PHTSB_10	PSSB_10	PMSB_10	VHSSB_10
1246	6	41	1.00	0	0	39	0.00	0.00	1.51	0	0	0.00
1247	6	41	1.00	0	0	6	0.00	0.00	1.50	0	0	0.00
1208	6	68	0.75	0	0	2113	0.00	0.00	1.90	0	0	0.00
1209	6	68	0.78	0	0	1470	0.00	0.00	2.13	0	0	0.00
1210	6	68	0.94	0	0	1446	0.00	0.00	2.46	0	0	0.00
1211	6	68	0.84	0	0	2454	0.00	0.00	2.26	0	0	0.00
1212	6	68	1.00	0	0	571	0.00	0.00	1.91	0	0	0.00
1213	6	68	0.96	0	0	1038	0.00	0.00	2.38	0	0	0.00
1214	6	68	0.74	0	0	590	0.00	0.00	3.01	0	0	0.00
1215	6	68	0.83	0	0	1790	0.00	0.00	2.16	0	0	0.00
1216	6	68	0.71	0	0	488	0.00	0.00	2.33	0	0	0.00
1217	6	68	0.97	0	0	911	0.00	0.00	2.76	0	0	0.00
1218	6	68	1.00	0	0	61	0.00	0.00	1.21	0	0	0.00
1219	6	68	0.88	0	0	398	0.00	0.00	2.65	0	0	0.00
1220	6	69	0.85	0	0	803	0.00	0.00	2.43	0	0	0.00
1221	6	69	0.79	0	0	874	0.00	0.00	2.44	0	0	0.00
1222	6	69	0.63	0	0	1224	0.00	0.00	2.24	0	0	0.00
1223	6	69	0.71	0	0	1768	0.00	0.00	2.31	0	0	0.00
1224	6	69	0.74	0	0	1035	0.00	0.00	2.24	0	0	0.00
1225	6	69	0.57	0	0	24	0.00	0.00	1.83	0	0	0.00
1227	6	70	0.70	0	0	1218	0.00	0.00	2.36	0	0	0.00
1228	6	70	0.55	0	0	2144	0.00	0.00	2.16	0	0	0.00
1229	6	70	0.43	0	0	537	0.00	0.00	2.21	0	0	0.00
1230	6	70	0.41	0	0	132	0.00	0.00	2.48	0	0	0.00
1226	6	70	0.66	0	0	633	0.00	0.00	2.13	0	0	0.00
1231	6	70	0.41	0	0	468	0.00	0.00	1.94	0	0	0.00
1243	6	71	0.69	0	0	756	0.00	0.00	2.42	0	0	0.00
1244	6	71	0.30	0	0	265	0.00	0.00	1.92	0	0	0.00
1245	6	71	0.39	0	0	322	0.00	0.00	1.72	0	0	0.00
1232	6	71	0.72	0	0	196	0.00	0.00	1.85	0	0	0.00
1233	6	71	0.52	0	0	313	0.00	0.00	1.98	0	0	0.00
1234	6	71	0.60	0	0	535	0.00	0.00	2.07	0	0	0.00
1235	6	71	0.62	0	0	1533	0.00	0.00	2.27	0	0	0.00
1236	6	71	0.57	0	0	252	0.00	0.00	2.17	0	0	0.00
1237	6	71	0.53	0	0	453	0.00	0.00	2.40	0	0	0.00
1238	6	71	0.61	0	0	361	0.00	0.00	2.45	0	0	0.00
1239	6	71	0.61	0	0	944	0.00	0.00	2.37	0	0	0.00
1240	6	71	0.66	0	0	891	0.00	0.00	2.18	0	0	0.00
1241	6	71	0.83	0	0	837	0.00	0.00	2.68	0	0	0.00
1242	6	71	0.74	0	0	320	0.00	0.00	2.20	0	0	0.00

SWTEZ	RGN	CNTY	PTSB_10	VHMSB_10	VHTSB_10	VSSB_10	VMSB_10	VTSB_10	D_MB_10	PC_MO_10	O_MB_10	PH_MO_10	P_MB_10
1246	6	41	59	0.00	1.00	0	0	39	0	0.00	0	0.00	0
1247	6	41	9	0.00	1.00	0	0	6	0	0.00	0	0.00	0
1208	6	68	4016	0.00	0.98	0	0	2076	28	0.93	26	2.35	61
1209	6	68	3125	0.00	1.15	0	0	1687	71	0.87	62	1.31	81
1210	6	68	3551	0.00	1.45	0	0	2101	6	1.00	6	1.33	8
1211	6	68	5534	0.00	1.52	0	0	3727	24	1.00	24	3.21	77
1212	6	68	1091	0.00	1.01	0	0	577	0	0.00	0	0.00	0
1213	6	68	2468	0.00	1.46	0	0	1520	279	0.89	247	2.72	672
1214	6	68	1777	0.00	1.62	0	0	953	8	1.00	8	3.00	24
1215	6	68	3874	0.00	1.26	0	0	2251	24	0.63	15	1.80	27
1216	6	68	1137	0.00	1.60	0	0	781	0	0.00	0	0.00	0
1217	6	68	2517	0.00	1.38	0	0	1256	605	0.89	539	2.62	1410
1218	6	68	74	0.00	1.26	0	0	77	384	0.95	363	2.06	748
1219	6	68	1055	0.00	1.96	0	0	780	0	0.00	0	0.00	0
1220	6	69	1955	0.00	1.65	0	0	1324	550	0.83	454	2.28	1033
1221	6	69	2132	0.00	1.79	0	0	1562	80	0.93	74	1.69	125
1222	6	69	2736	0.00	1.77	0	0	2168	478	0.36	172	1.80	310
1223	6	69	4085	0.00	1.69	0	0	2996	442	0.70	309	1.90	587
1224	6	69	2320	0.00	1.82	0	0	1888	254	0.52	133	2.16	287
1225	6	69	44	0.00	1.75	0	0	42	164	0.33	54	1.43	77
1227	6	70	2880	0.00	1.50	0	0	1830	320	0.63	200	2.11	421
1228	6	70	4627	0.00	1.64	0	0	3508	298	0.87	258	2.38	614
1229	6	70	1187	0.00	1.76	0	0	945	429	0.49	210	1.79	376
1230	6	70	327	0.00	1.66	0	0	219	475	0.28	135	1.94	262
1226	6	70	1348	0.00	1.40	0	0	886	616	0.70	430	1.89	814
1231	6	70	908	0.00	1.84	0	0	861	0	0.00	0	0.00	0
1243	6	71	1828	0.00	1.93	0	0	1458	551	0.68	374	2.29	856
1244	6	71	509	0.00	1.68	0	0	444	8	0.25	2	2.00	4
1245	6	71	554	0.00	1.38	0	0	444	0	0.00	0	0.00	0
1232	6	71	362	0.00	1.12	0	0	219	105	0.69	72	1.46	105
1233	6	71	621	0.00	1.58	0	0	494	128	0.81	104	2.34	243
1234	6	71	1108	0.00	1.90	0	0	1016	135	0.62	84	1.29	108
1235	6	71	3487	0.00	1.77	0	0	2712	52	0.60	31	2.39	74
1236	6	71	548	0.00	1.63	0	0	410	141	0.43	60	1.82	109
1237	6	71	1085	0.00	1.56	0	0	706	398	0.48	191	2.64	504
1238	6	71	884	0.00	2.22	0	0	801	314	0.45	142	1.65	234
1239	6	71	2237	0.00	1.82	0	0	1720	81	0.68	55	0.95	52
1240	6	71	1942	0.00	1.71	0	0	1524	545	0.67	364	1.68	613
1241	6	71	2240	0.00	1.93	0	0	1617	170	0.87	148	2.26	334
1242	6	71	705	0.00	1.80	0	0	576	839	0.55	461	2.02	929



SWTEZ	RGN	CNTY	VH_MB_10	V_MB_10	HM_U_10	HM_O_10	HM_OU_10	HM_PH_10	HM_P_10	HM_VH_10	HM_V_10	DSSB_15
1246	6	41	0.00	0	0	0.00	0	0.00	0	0.00	0	0
1247	6	41	0.00	0	0	0.00	0	0.00	0	0.00	0	0
1208	6	68	0.92	24	1993	0.85	1694	3.00	5082	1.10	1864	0
1209	6	68	0.92	57	1696	0.85	1440	3.00	4320	1.10	1584	0
1210	6	68	1.33	8	162	0.85	137	3.00	411	1.10	151	0
1211	6	68	1.33	32	1144	0.85	973	3.00	2919	1.10	1071	0
1212	6	68	0.00	0	210	0.85	179	3.00	537	1.10	197	0
1213	6	68	1.48	366	0	0.00	0	0.00	0	0.00	0	0
1214	6	68	1.75	14	31	0.84	26	3.00	78	1.12	29	0
1215	6	68	1.27	19	230	0.85	196	3.00	588	1.10	216	0
1216	6	68	0.00	0	992	0.85	843	3.00	2529	1.10	927	0
1217	6	68	1.39	749	1	1.00	1	3.00	3	1.00	1	0
1218	6	68	1.26	457	25	0.84	21	3.00	63	1.10	23	0
1219	6	68	0.00	0	1	1.00	1	3.00	3	1.00	1	0
1220	6	69	1.68	761	1	1.00	1	3.00	3	1.00	1	0
1221	6	69	1.80	133	136	0.85	116	3.00	348	1.10	128	0
1222	6	69	1.80	309	105	0.86	90	3.00	270	1.10	99	0
1223	6	69	1.51	466	82	0.85	70	3.00	210	1.10	77	0
1224	6	69	1.87	249	217	0.85	185	3.00	555	1.10	204	0
1225	6	69	1.76	95	6	0.83	5	3.00	15	1.20	6	0
1227	6	70	1.45	290	191	0.85	162	3.00	486	1.10	178	0
1228	6	70	1.64	424	1461	0.85	1242	3.00	3726	1.10	1366	0
1229	6	70	1.76	370	576	0.85	490	3.00	1470	1.10	539	0
1230	6	70	1.66	224	87	0.85	74	3.00	222	1.09	81	0
1226	6	70	1.28	551	496	0.85	422	3.00	1266	1.10	464	0
1231	6	70	0.00	0	173	0.85	147	3.00	441	1.10	162	0
1243	6	71	1.83	685	186	0.85	158	3.00	474	1.10	174	0
1244	6	71	1.50	3	284	0.85	241	3.00	723	1.10	265	0
1245	6	71	0.00	0	85	0.85	72	3.00	216	1.10	79	0
1232	6	71	1.15	83	202	0.85	172	3.00	516	1.10	190	0
1233	6	71	1.39	145	1156	0.85	983	3.00	2949	1.10	1081	0
1234	6	71	1.75	147	106	0.86	91	3.00	273	1.10	100	0
1235	6	71	1.81	56	103	0.85	88	3.00	264	1.09	96	0
1236	6	71	1.63	98	21	0.86	18	3.00	54	1.11	20	0
1237	6	71	1.55	296	169	0.85	144	3.00	432	1.10	158	0
1238	6	71	2.22	315	52	0.85	44	3.00	132	1.09	48	0
1239	6	71	1.76	97	212	0.85	180	3.00	540	1.10	198	0
1240	6	71	1.43	521	840	0.85	714	3.00	2142	1.10	786	0
1241	6	71	1.94	287	232	0.85	197	3.00	591	1.10	217	0
1242	6	71	1.54	708	1	1.00	1	3.00	3	1.00	1	0

SWTEZ	RGN	CNTY	DMSB_15	DTSB_15	PCSSO_15	PCMSO_15	PCTSO_15	ODSSB_15	ODMSB_15	ODTSB_15	PHSSB_15	PHMSB_15
1246	6	41	0	43	0.00	0.00	1.00	0	0	43	0.00	0.00
1247	6	41	0	6	0.00	0.00	1.00	0	0	6	0.00	0.00
1208	6	68	0	2915	0.00	0.00	0.75	0	0	2179	0.00	0.00
1209	6	68	0	1946	0.00	0.00	0.78	0	0	1515	0.00	0.00
1210	6	68	0	1591	0.00	0.00	0.94	0	0	1490	0.00	0.00
1211	6	68	0	3003	0.00	0.00	0.84	0	0	2533	0.00	0.00
1212	6	68	0	589	0.00	0.00	1.00	0	0	589	0.00	0.00
1213	6	68	0	1111	0.00	0.00	0.96	0	0	1071	0.00	0.00
1214	6	68	0	827	0.00	0.00	0.74	0	0	609	0.00	0.00
1215	6	68	0	2215	0.00	0.00	0.83	0	0	1845	0.00	0.00
1216	6	68	0	711	0.00	0.00	0.71	0	0	503	0.00	0.00
1217	6	68	0	1079	0.00	0.00	0.97	0	0	1051	0.00	0.00
1218	6	68	0	64	0.00	0.00	1.00	0	0	64	0.00	0.00
1219	6	68	0	481	0.00	0.00	0.88	0	0	422	0.00	0.00
1220	6	69	0	1041	0.00	0.00	0.85	0	0	885	0.00	0.00
1221	6	69	0	1204	0.00	0.00	0.79	0	0	950	0.00	0.00
1222	6	69	0	2110	0.00	0.00	0.63	0	0	1320	0.00	0.00
1223	6	69	0	2673	0.00	0.00	0.71	0	0	1892	0.00	0.00
1224	6	69	0	1551	0.00	0.00	0.74	0	0	1143	0.00	0.00
1225	6	69	0	44	0.00	0.00	0.59	0	0	26	0.00	0.00
1227	6	70	0	1816	0.00	0.00	0.70	0	0	1280	0.00	0.00
1228	6	70	0	4096	0.00	0.00	0.55	0	0	2256	0.00	0.00
1229	6	70	0	1361	0.00	0.00	0.42	0	0	578	0.00	0.00
1230	6	70	0	362	0.00	0.00	0.41	0	0	148	0.00	0.00
1226	6	70	0	1016	0.00	0.00	0.66	0	0	673	0.00	0.00
1231	6	70	0	1205	0.00	0.00	0.41	0	0	489	0.00	0.00
1243	6	71	0	1185	0.00	0.00	0.69	0	0	822	0.00	0.00
1244	6	71	0	941	0.00	0.00	0.30	0	0	281	0.00	0.00
1245	6	71	0	870	0.00	0.00	0.39	0	0	342	0.00	0.00
1232	6	71	0	281	0.00	0.00	0.72	0	0	201	0.00	0.00
1233	6	71	0	625	0.00	0.00	0.52	0	0	325	0.00	0.00
1234	6	71	0	924	0.00	0.00	0.60	0	0	555	0.00	0.00
1235	6	71	0	2569	0.00	0.00	0.62	0	0	1602	0.00	0.00
1236	6	71	0	474	0.00	0.00	0.57	0	0	269	0.00	0.00
1237	6	71	0	911	0.00	0.00	0.53	0	0	486	0.00	0.00
1238	6	71	0	628	0.00	0.00	0.61	0	0	383	0.00	0.00
1239	6	71	0	1662	0.00	0.00	0.62	0	0	1025	0.00	0.00
1240	6	71	0	1441	0.00	0.00	0.66	0	0	952	0.00	0.00
1241	6	71	0	1097	0.00	0.00	0.83	0	0	909	0.00	0.00
1242	6	71	0	483	0.00	0.00	0.73	0	0	355	0.00	0.00

SWTEZ	RGN	CNTY	PHTSB_15	PSSB_15	PMSB_15	PTSB_15	VHSSB_15	VHMSB_15	VHTSB_15	VSSB_15	VMSB_15	VTSB_15	D_MB_15
1246	6	41	1.51	0	0	65	0.00	0.00	1.00	0	0	43	0
1247	6	41	1.50	0	0	9	0.00	0.00	1.00	0	0	6	0
1208	6	68	1.90	0	0	4141	0.00	0.00	0.98	0	0	2140	28
1209	6	68	2.13	0	0	3220	0.00	0.00	1.15	0	0	1740	71
1210	6	68	2.46	0	0	3659	0.00	0.00	1.45	0	0	2164	6
1211	6	68	2.26	0	0	5712	0.00	0.00	1.52	0	0	3847	24
1212	6	68	1.91	0	0	1125	0.00	0.00	1.01	0	0	595	0
1213	6	68	2.38	0	0	2546	0.00	0.00	1.46	0	0	1569	279
1214	6	68	3.01	0	0	1835	0.00	0.00	1.62	0	0	985	8
1215	6	68	2.16	0	0	3992	0.00	0.00	1.26	0	0	2321	24
1216	6	68	2.33	0	0	1172	0.00	0.00	1.60	0	0	805	0
1217	6	68	2.75	0	0	2888	0.00	0.00	1.37	0	0	1441	610
1218	6	68	1.22	0	0	78	0.00	0.00	1.27	0	0	81	385
1219	6	68	2.65	0	0	1118	0.00	0.00	1.96	0	0	827	0
1220	6	69	2.44	0	0	2156	0.00	0.00	1.65	0	0	1461	539
1221	6	69	2.44	0	0	2316	0.00	0.00	1.79	0	0	1698	81
1222	6	69	2.24	0	0	2951	0.00	0.00	1.77	0	0	2339	483
1223	6	69	2.31	0	0	4371	0.00	0.00	1.70	0	0	3207	441
1224	6	69	2.24	0	0	2563	0.00	0.00	1.83	0	0	2090	253
1225	6	69	1.85	0	0	48	0.00	0.00	1.77	0	0	46	164
1227	6	70	2.36	0	0	3024	0.00	0.00	1.50	0	0	1924	320
1228	6	70	2.16	0	0	4876	0.00	0.00	1.64	0	0	3691	298
1229	6	70	2.21	0	0	1277	0.00	0.00	1.76	0	0	1017	424
1230	6	70	2.48	0	0	367	0.00	0.00	1.66	0	0	246	473
1226	6	70	2.13	0	0	1432	0.00	0.00	1.40	0	0	939	616
1231	6	70	1.94	0	0	949	0.00	0.00	1.84	0	0	900	0
1243	6	71	2.42	0	0	1988	0.00	0.00	1.93	0	0	1586	543
1244	6	71	1.92	0	0	539	0.00	0.00	1.67	0	0	470	8
1245	6	71	1.72	0	0	588	0.00	0.00	1.38	0	0	472	0
1232	6	71	1.85	0	0	371	0.00	0.00	1.11	0	0	224	105
1233	6	71	1.98	0	0	645	0.00	0.00	1.58	0	0	512	128
1234	6	71	2.07	0	0	1149	0.00	0.00	1.90	0	0	1053	135
1235	6	71	2.27	0	0	3644	0.00	0.00	1.77	0	0	2835	52
1236	6	71	2.17	0	0	585	0.00	0.00	1.63	0	0	438	137
1237	6	71	2.40	0	0	1165	0.00	0.00	1.56	0	0	757	392
1238	6	71	2.45	0	0	938	0.00	0.00	2.22	0	0	850	314
1239	6	71	2.37	0	0	2430	0.00	0.00	1.82	0	0	1869	80
1240	6	71	2.18	0	0	2075	0.00	0.00	1.71	0	0	1629	543
1241	6	71	2.68	0	0	2433	0.00	0.00	1.93	0	0	1756	169
1242	6	71	2.20	0	0	781	0.00	0.00	1.80	0	0	639	829

SWTEZ	RGN	CNTY	PC_MO_15	O_MB_15	PH_MO_15	P_MB_15	VH_MB_15	V_MB_15	HM_U_15	HM_O_15	HM_OU_15	HM_PH_15
1246	6	41	0.00	0	0.00	0	0.00	0	0	0.00	0	0.00
1247	6	41	0.00	0	0.00	0	0.00	0	0	0.00	0	0.00
1208	6	68	0.93	26	2.35	61	0.92	24	1993	0.85	1694	3.00
1209	6	68	0.87	62	1.31	81	0.92	57	1696	0.85	1440	3.00
1210	6	68	1.00	6	1.33	8	1.33	8	162	0.85	137	3.00
1211	6	68	1.00	24	3.21	77	1.33	32	1144	0.85	973	3.00
1212	6	68	0.00	0	0.00	0	0.00	0	210	0.85	179	3.00
1213	6	68	0.89	247	2.72	672	1.48	366	0	0.00	0	0.00
1214	6	68	1.00	8	3.00	24	1.75	14	31	0.84	26	3.00
1215	6	68	0.63	15	1.80	27	1.27	19	230	0.85	196	3.00
1216	6	68	0.00	0	0.00	0	0.00	0	992	0.85	843	3.00
1217	6	68	0.89	543	2.62	1422	1.39	755	1	1.00	1	3.00
1218	6	68	0.95	364	2.06	750	1.26	459	25	0.84	21	3.00
1219	6	68	0.00	0	0.00	0	0.00	0	1	1.00	1	3.00
1220	6	69	0.82	444	2.27	1009	1.68	746	1	1.00	1	3.00
1221	6	69	0.93	75	1.71	128	1.80	135	136	0.85	116	3.00
1222	6	69	0.36	174	1.80	313	1.80	313	105	0.86	90	3.00
1223	6	69	0.70	308	1.91	587	1.51	465	82	0.85	70	3.00
1224	6	69	0.52	132	2.17	286	1.88	248	217	0.85	185	3.00
1225	6	69	0.33	54	1.43	77	1.76	95	6	0.83	5	3.00
1227	6	70	0.63	200	2.11	421	1.45	290	191	0.85	162	3.00
1228	6	70	0.87	258	2.38	614	1.64	424	1461	0.85	1242	3.00
1229	6	70	0.49	207	1.79	371	1.76	364	576	0.85	490	3.00
1230	6	70	0.28	134	1.94	260	1.66	222	87	0.85	74	3.00
1226	6	70	0.70	430	1.89	814	1.28	551	496	0.85	422	3.00
1231	6	70	0.00	0	0.00	0	0.00	0	173	0.85	147	3.00
1243	6	71	0.68	368	2.29	843	1.83	674	186	0.85	158	3.00
1244	6	71	0.25	2	2.00	4	1.50	3	284	0.85	241	3.00
1245	6	71	0.00	0	0.00	0	0.00	0	85	0.85	72	3.00
1232	6	71	0.69	72	1.46	105	1.15	83	202	0.85	172	3.00
1233	6	71	0.81	104	2.34	243	1.39	145	1156	0.85	983	3.00
1234	6	71	0.62	84	1.29	108	1.75	147	106	0.86	91	3.00
1235	6	71	0.60	31	2.39	74	1.81	56	103	0.85	88	3.00
1236	6	71	0.43	59	1.81	107	1.63	96	21	0.86	18	3.00
1237	6	71	0.48	189	2.64	499	1.54	292	169	0.85	144	3.00
1238	6	71	0.45	142	1.65	234	2.22	315	52	0.85	44	3.00
1239	6	71	0.68	54	0.93	50	1.76	95	212	0.85	180	3.00
1240	6	71	0.67	363	1.69	612	1.43	519	840	0.85	714	3.00
1241	6	71	0.87	147	2.26	332	1.94	285	232	0.85	197	3.00
1242	6	71	0.55	455	2.02	917	1.53	698	1	1.00	1	3.00

SWTEZ	RGN	CNTY	HM_P_15	HM_VH_15	HM_V_15	D_UNIV	SPEC_GEN	ZIND	EAZ_1	EAZ_2	EAZ_3	EAZ_4	EAZ_5	EAZ_6	EAZ_7	EAZ_8
1246	6	41	0	0.00	0	0	0	723	292	820	565	806	634	39	710	606
1247	6	41	0	0.00	0	0	0	724	292	820	566	806	634	40	711	606
1208	6	68	5082	1.10	1864	0	0	685	292	820	527	806	634	1	672	606
1209	6	68	4320	1.10	1584	0	0	686	292	820	528	806	634	2	673	606
1210	6	68	411	1.10	151	0	0	687	292	820	529	806	634	3	674	606
1211	6	68	2919	1.10	1071	0	0	688	292	820	530	806	634	4	675	606
1212	6	68	537	1.10	197	0	0	689	292	820	531	806	634	5	676	606
1213	6	68	0	0.00	0	0	0	690	292	820	532	806	634	6	677	606
1214	6	68	78	1.12	29	0	0	691	292	820	533	806	634	7	678	606
1215	6	68	588	1.10	216	0	0	692	292	820	534	806	634	8	679	606
1216	6	68	2529	1.10	927	0	0	693	292	820	535	806	634	9	680	606
1217	6	68	3	1.00	1	0	0	694	292	820	536	806	634	10	681	606
1218	6	68	63	1.10	23	0	0	695	292	820	537	806	634	11	682	606
1219	6	68	3	1.00	1	0	0	696	292	820	538	806	634	12	683	606
1220	6	69	3	1.00	1	0	0	697	292	820	539	806	634	13	684	606
1221	6	69	348	1.10	128	0	0	698	292	820	540	806	634	14	685	606
1222	6	69	270	1.10	99	0	0	699	292	820	541	806	634	15	686	606
1223	6	69	210	1.10	77	0	0	700	292	820	542	806	634	16	687	606
1224	6	69	555	1.10	204	0	0	701	292	820	543	806	634	17	688	606
1225	6	69	15	1.20	6	0	0	702	292	820	544	806	634	18	689	606
1227	6	70	486	1.10	178	0	0	704	292	820	546	806	634	20	691	606
1228	6	70	3726	1.10	1366	0	0	705	292	820	547	806	634	21	692	606
1229	6	70	1470	1.10	539	0	0	706	292	820	548	806	634	22	693	606
1230	6	70	222	1.09	81	0	0	707	292	820	549	806	634	23	694	606
1226	6	70	1266	1.10	464	0	0	703	292	820	545	806	634	19	690	606
1231	6	70	441	1.10	162	0	0	708	292	820	550	806	634	24	695	606
1243	6	71	474	1.10	174	0	0	720	292	820	562	806	634	36	707	606
1244	6	71	723	1.10	265	0	0	721	292	820	563	806	634	37	708	606
1245	6	71	216	1.10	79	0	0	722	292	820	564	806	634	38	709	606
1232	6	71	516	1.10	190	0	0	709	292	820	551	806	634	25	696	606
1233	6	71	2949	1.10	1081	0	0	710	292	820	552	806	634	26	697	606
1234	6	71	273	1.10	100	0	0	711	292	820	553	806	634	27	698	606
1235	6	71	264	1.09	96	0	0	712	292	820	554	806	634	28	699	606
1236	6	71	54	1.11	20	0	0	713	292	820	555	806	634	29	700	606
1237	6	71	432	1.10	158	0	0	714	292	820	556	806	634	30	701	606
1238	6	71	132	1.09	48	0	0	715	292	820	557	806	634	31	702	606
1239	6	71	540	1.10	198	0	0	716	292	820	558	806	634	32	703	606
1240	6	71	2142	1.10	786	0	0	717	292	820	559	806	634	33	704	606
1241	6	71	591	1.10	217	0	0	718	292	820	560	806	634	34	705	606
1242	6	71	3	1.00	1	0	0	719	292	820	561	806	634	35	706	606

SWTEZ	RGN	CNTY	EAZ_9	EAZ_10	EAZ_11	AREA	SHAPE_LENG	Shape_Le_1	Shape_Area
1246	6	41	39	571	539	0.0000	388007.8733	388007.8733	57925557.6316
1247	6	41	40	571	539	0.0000	306196.5584	306196.5584	2454994137.8400
1208	6	68	1	571	539	1298461.5660	5793.6164	5793.6163	1298461.5660
1209	6	68	2	571	539	2010552.0719	10869.6761	10869.6761	2010552.0719
1210	6	68	3	571	539	1029768.2400	4669.1001	4669.1001	1029768.2400
1211	6	68	4	571	539	4185158.1704	14328.7749	14328.7749	4185158.1704
1212	6	68	5	571	539	623528.5606	3794.2653	3794.2653	623528.5606
1213	6	68	6	571	539	564299.4281	3103.2662	3103.2662	564299.4281
1214	6	68	7	571	539	1375810.3833	15704.0233	15704.0233	1375810.3833
1215	6	68	8	571	539	1793956.1559	12873.6708	12873.6708	1793956.1559
1216	6	68	9	571	539	2149898.2089	11954.5134	11954.5134	2149898.2089
1217	6	68	10	571	539	1678462.8979	15083.2303	15083.2303	1678462.8979
1218	6	68	11	571	539	706102.1548	13511.8206	13511.8206	706102.1548
1219	6	68	12	571	539	1172193.2179	8223.2801	8223.2801	1172193.2179
1220	6	69	13	571	539	0.0000	126106.3203	126106.3203	23706290.7157
1221	6	69	14	571	539	0.0000	303086.8345	303086.8345	44679422.1753
1222	6	69	15	571	539	0.0000	166376.4950	166376.4950	28029732.7277
1223	6	69	16	571	539	0.0000	169028.2745	169028.2745	41191755.4010
1224	6	69	17	571	539	0.0000	72398.0523	72398.0523	15118377.1710
1225	6	69	18	571	539	0.0000	84967.4576	84967.4576	15713011.0926
1227	6	70	20	571	539	6804175.7122	33513.2713	33513.2713	6804175.7122
1228	6	70	21	571	539	0.0000	71947.1918	71947.1918	10817544.8331
1229	6	70	22	571	539	6181311.3431	36865.8119	36865.8119	6181311.3431
1230	6	70	23	571	539	6124598.0156	30627.7759	30627.7759	6124598.0156
1226	6	70	19	571	539	2623367.4882	21451.3480	21451.3480	2623367.4882
1231	6	70	24	571	539	5897774.3423	33224.9543	33224.9543	5897774.3423
1243	6	71	36	571	539	0.0000	33999.9717	33999.9717	12194083.1059
1244	6	71	37	571	539	0.0000	49830.1350	49830.1350	15127318.5844
1245	6	71	38	571	539	0.0000	132475.4563	132475.4562	43752116.5930
1232	6	71	25	571	539	3819179.5760	32515.9457	32515.9457	3819179.5760
1233	6	71	26	571	539	2017867.5315	19921.4233	19921.4233	2017867.5315
1234	6	71	27	571	539	2830568.8216	17848.0431	17848.0431	2830568.8216
1235	6	71	28	571	539	5748416.1705	27558.2438	27558.2438	5748416.1705
1236	6	71	29	571	539	3307637.3653	18976.0638	18976.0638	3307637.3653
1237	6	71	30	571	539	3803970.0030	15523.0700	15523.0699	3803970.0030
1238	6	71	31	571	539	1688664.6150	7745.5176	7745.5176	1688664.6150
1239	6	71	32	571	539	3831191.1216	28104.2537	28104.2537	3831191.1216
1240	6	71	33	571	539	3430745.7254	17670.2192	17670.2192	3430745.7254
1241	6	71	34	571	539	9279307.6452	22668.0390	22668.0390	9279307.6452
1242	6	71	35	571	539	4150669.5517	19764.4104	19764.4104	4150669.5517

# **Section B**

## **Model Network Attribute Data**

The model network for the South Florida Region illustrated in the figures on the following pages can be viewed in more detail using the travel demand model software (CUBE) or ArcGIS. Attribute data for every link in the network is also available, including the following attributes:

**A & B Attributes:** Attribute 'A' indicates "from node" and attribute 'B' indicates "to node".

**DISTANCE:** This attribute contains the link distance. Values are in miles.

**FTYPE:** This attribute indicates the physical type of facility. Facility type is used as an index to the speed/capacity file to determine the free flow speed and capacity per lane of each link. Two digit facility type codes were used. **Table B.1** identifies the two-digit facility type codes as approved by the Florida Model Task Force.

**ATYPE:** This attribute indicates the land use characteristics of areas traversed by links. Area type is used as an index to the speed/capacity file to determine the free flow speed and capacity per lane of each link. Two digit area type codes were used. **Table B.2** illustrates the two-digit area type codes used in FSUTMS.

**LANE:** This attribute indicates the 2006 number of lanes per direction. This is one of three attributes used to calculate link speeds and capacities, the other two being facility type and area type.

**DENSITY:** This attribute indicates the number of vehicles that can be stored on a given link. This attribute is linked to the DISTANCE attribute. A 25 feet-per-vehicle length per lane was used to estimate the vehicle density on each link.

**CAP:** This attribute holds the per lane capacity of any given link. The capacities values are automatically populated from the Speed/Capacity lookup tables during the network processing stage.

**RPC\_TXT:** This attribute identifies the RPC in which any given link is located.

**RPC\_NUM:** This attribute identifies links numerically by RPC.

**COUNTY\_TXT:** This attribute identifies in which County any given link is located.

**COUNTY\_NUM:** This attribute identifies links by the County name

**EVAC\_RTE:** This attribute identifies if a given link is designated as an evacuation route by the respective RPC.

**STATE:** This attribute identifies the state in which any given link is located.

**CONTRA\_PLN:** This attribute identifies whether a given link is part of a facility that is part of a contra-flow plan.

**CONTRA\_LNS:** This attribute identifies the number of lanes to be used for a given link during contra-flow conditions.



**Table B.1 - Two-Digit Facility Type**

<b>Facility</b>	<b>Description</b>
<b>1X - Freeways and Expressways</b>	
11	Urban Freeway Group 1 (cities of 500,000 or more)
12	Other Freeway (not in Group 1)
15	Collector / Distributor Freeway Lanes / Facilities
16	Controlled Access Expressways
17	Controlled Access Parkways
<b>2X - Divided Arterials</b>	
21	Divided Arterial Unsignalized (55 mph)
22	Divided Arterial Unsignalized (45 mph)
23	Divided Arterial Class I
24	Divided Arterial Class II
25	Divided Arterial Class III / IV
<b>3X - Undivided Arterials</b>	
31	Undivided Arterial Unsignalized with Turn Bays
32	Undivided Arterial Class I with Turn Bays
33	Undivided Arterial Class II with Turn Bays
34	Undivided Arterial Class III / IV with Turn Bays
35	Undivided Arterial Unsignalized without Turn Bays
36	Undivided Arterial Class I without Turn Bays
37	Undivided Arterial Class II without Turn Bays
38	Undivided Arterial Class III / IV without Turn Bays
<b>4X - Collectors</b>	
41	Major Local Divided Roadway
42	Major Local Undivided Roadway with Turn Bays
43	Major Local Undivided Roadway without Turn Bays
44	Other Local Divided Roadway
45	Other Local Undivided Roadway with Turn Bays
46	Other Local Divided Roadway without Turn Bays
47	Low Speed Local Collector
48	Very Low Speed Local Collector
49	Truck Restricted Facilities
<b>5X - Centroid Connectors</b>	
51	Basic Centroid Connector
52	External Station Centroid Connector
53	Dummy Zone Centroid Connectors

**Table B.1 -Two-Digit Facility Type (continued)**

<b>Facility</b>	<b>Description</b>
<b>6X - One-Way Facilities</b>	
61	One-Way Facilities Unsignalized
62	One-Way Facilities Class I
63	One-Way Facilities Class II
64	One-Way Facilities Class III / IV
65	Frontage Road Unsignalized
66	Frontage Road Class I
67	Frontage Road Class II
68	Frontage Road Class III / IV
<b>7X - Ramps</b>	
71	Freeway On / Off Ramp
72	Freeway On / Off Loop Ramp
73	Other On / Off Ramp
74	Other On / Off Loop Ramp
75	Freeway-Freeway Ramp
<b>8X - HOV Facilities</b>	
81	Freeway Group 1 HOV Lane (Barrier Separated)
82	Other Freeway HOV Lane (Barrier Separated)
83	Freeway Group 1 HOV Lane (Non-Barrier Separated)
84	Other Freeway HOV Lane (Non-Barrier Separated)
85	Non Freeway HOV Lane
86	AM&PM Peak HOV Ramp
87	AM Peak Only HOV Ramp
88	PM Peak Only HOV Ramp
89	All Day HOV Ramp
<b>9X - Toll Facilities</b>	
91	Freeway Group 1 Toll Facility
92	Other Freeway Toll Facility
93	Expressway / Parkway Toll Facility
94	Divided Arterial Toll Facility
95	Undivided Arterial Toll Facility
98	Acceleration / Deceleration Lanes - Toll Facility
99	Toll Plaza - Toll Facility

*Source: Florida Model Task Force.*

**Table B.2 - Two-Digit Area Type**

<b>Area Type</b>	<b>Description</b>
<b>1X - Central Business Districts</b>	
11	Urbanized Area (over 500,000) Primary City Central Business District
12	Urbanized Area (under 500,000) Central Business District
13	Other Urbanized Area Central Business District and Small City Downtown
14	Non-Urbanized Area Small City Downtown
<b>2X - Central Business District Fringe Areas</b>	
21	All CBD Fringe Areas
<b>3X - Other Urbanized Areas</b>	
31	Developed Portions of Urbanized Areas
32	Undeveloped Portions of Urbanized Areas
33	Transitioning Areas/Urban Areas over 5,000 Population
34	Residential Beach Area
<b>4X - Outlying Business Districts</b>	
41	Major Outlying Business Districts OBD
42	Other Outlying Business Districts OBD
43	Beach Outlying Business Districts OBD
<b>5X - Rural Areas</b>	
51	Developed Rural Areas/Small Cities under 5,000 Population
52	Undeveloped Rural Areas

*Source: Florida Model Task Force.*

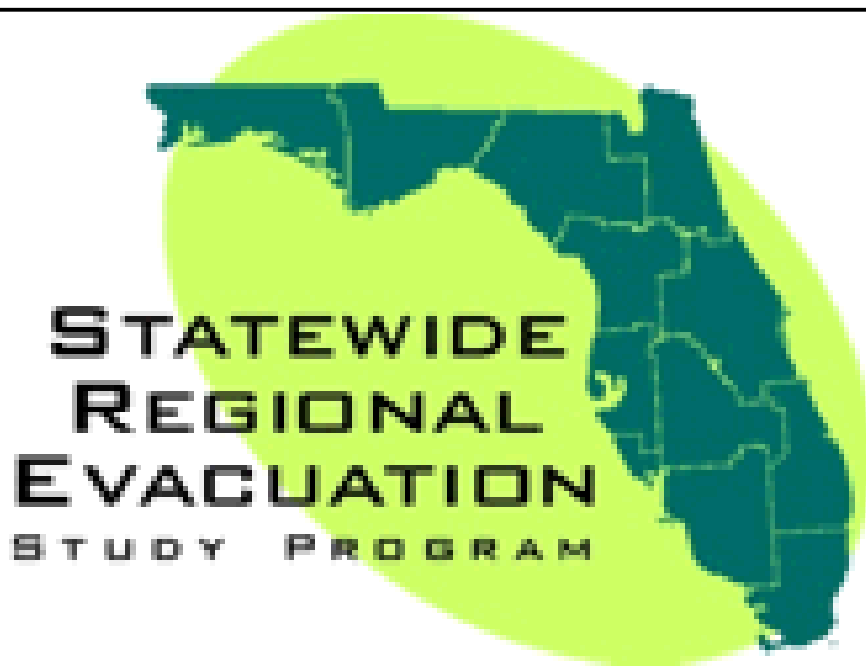
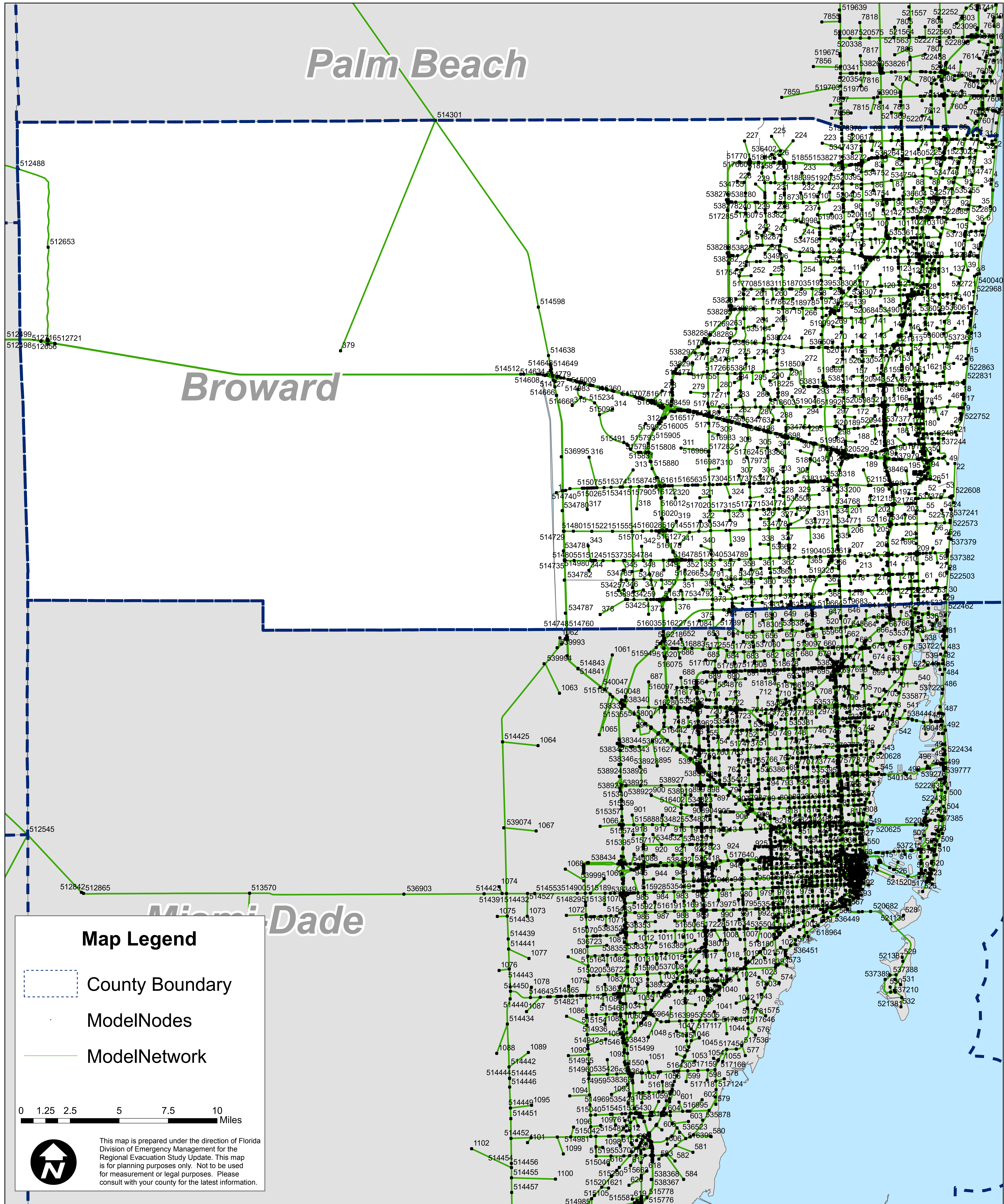
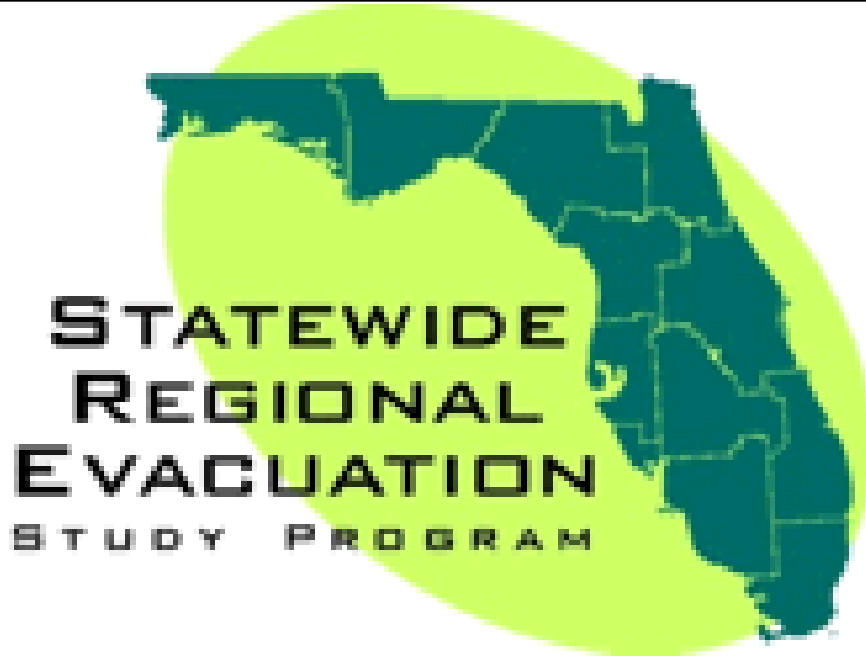


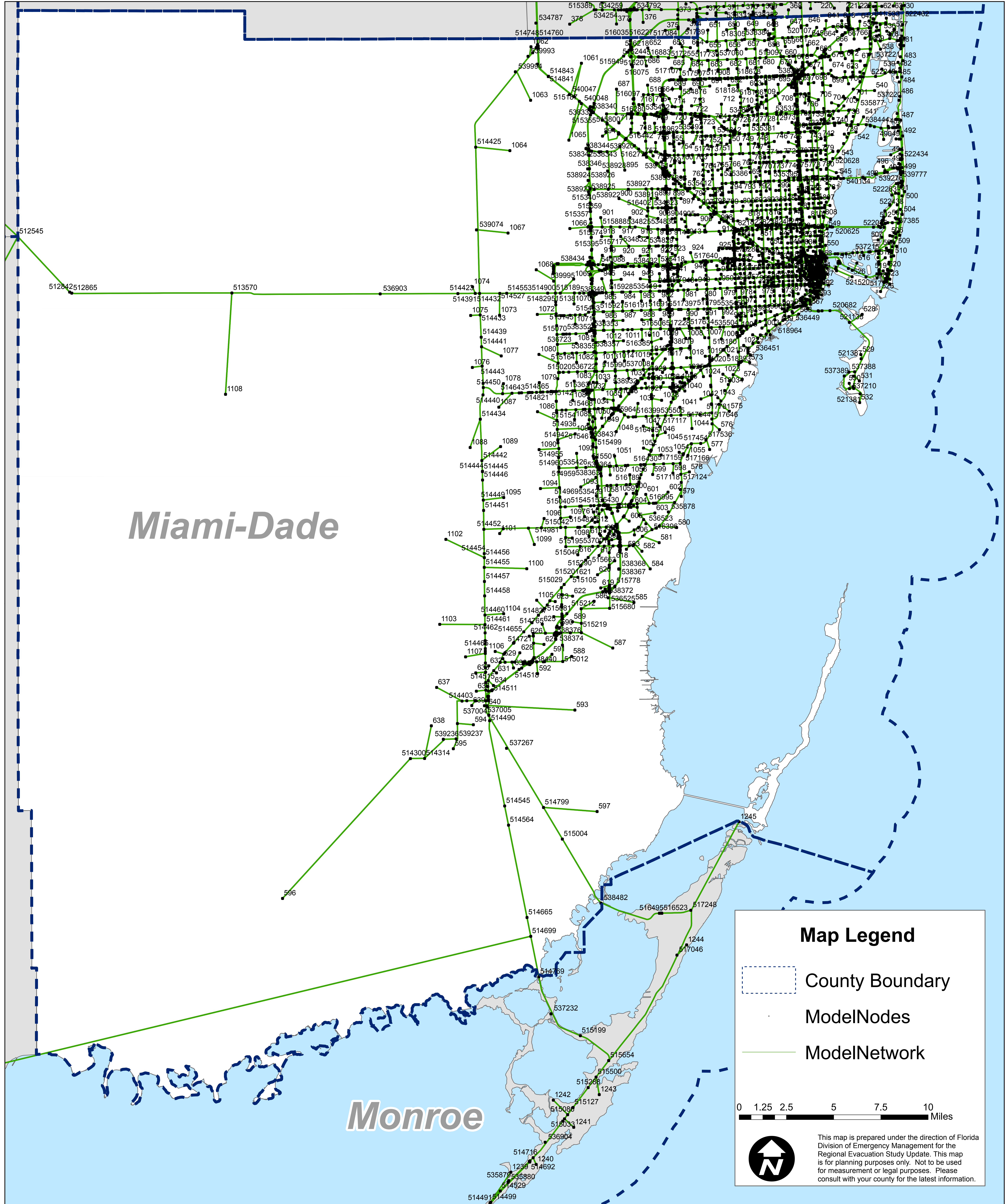
Figure B-1  
Broward County Model Network

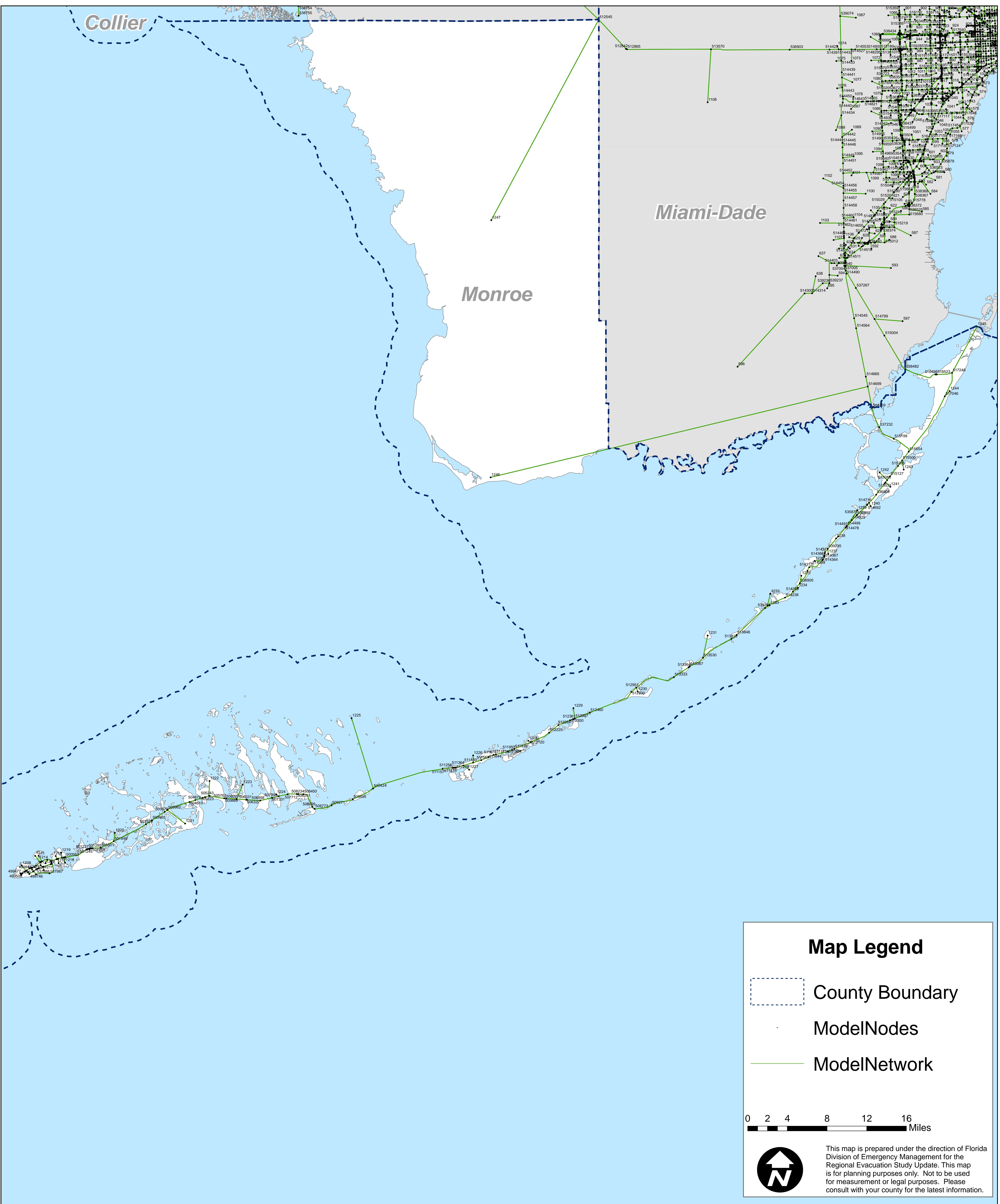







# Figure B-2

## Miami-Dade County Model Network






**Map Legend**

-  County Boundary
-  ModelNodes
-  ModelNetwork

0 2 4 8 12 16 Miles

 This map is prepared under the direction of Florida Division of Emergency Management for the Regional Evacuation Study Update. This map is for planning purposes only. Not to be used for measurement or legal purposes. Please consult with your county for the latest information.

# **Section C**

## **Shelter Database**

## Section C- Shelter Database- Broward County

NAME	ADDRESS	CITY	ZIP	CAPACITY	STATUS	SWTEZ	COUNTY
LAKESIDE ELEM SCHOOL	900 NW 136 AVENUE	PEMBROKE PINES	33028	800	1	341	39
FOX TRAIL ELEM. SCHOOL	1250 NOB HILL ROAD	DAVIE	33322	800	1	305	39
FLORANDA ELEMENTARY SCHOOL	5251 NE 14TH WAY	FT. LAUDERDALE	33334	800	1	134	39
PLANTATION ELEMENTARY	651 NW 42ND AVENUE	FT. LAUDERDALE	33317	800	1	296	39
LIBERTY ELEMENTARY	2450 BANKS	MARGATE	33063	800	1	98	39
NEW RENAISSANCE MIDDLE	10701 MIRAMAR	MIRAMAR	33025	1200	1	359	39
COCONUT PALM ELEMENTARY	13601 MONARCH LAKES BLVD	MIRAMAR	33027	800	1	351	39
EVERGLADES HIGH SCHOOL	17100 SW 48TH CT	MIRAMAR	33027	1800	1	377	39
SILVER LAKES ELEMENTARY SCHOOL	2300 SW 173 AVENUE	MIRAMAR	33029	800	1	346	39
SILVER SHORES ELEMENTARY	1701 SW 160	MIRAMAR	33027	800	1	350	39
SUNSET LAKES ELEMENTARY	18400 SW 25	MIRAMAR	33029	800	1	344	39
PARK TRAILS ELEMENTARY	10700 TRAILS END	PARKLAND	33076	800	1	225	39
PANTHER RUN ELEMENTARY SCHOOL	801 NW 172 AVENUE	PEMBROKE PINES	33028	800	1	342	39
MILLENNIUM MIDDLE SCHOOL	5803 NW 94TH AVE	TAMARAC	33321	500	1	261	39
PARK LAKES ELEMENTARY SCHOOL	3925 N. STATE	LAUDERDALE LAKES	33319	800	1	269	39
POMPANO BEACH HIGH SCHOOL	1400 NE 6TH ST	POMPANO BEACH	33060	1800	1	106	39
MONARCH HIGH SCHOOL	5050 WILES RD	COCONUT CREEK	33073	1800	1	85	39
LYONS CREEK MIDDLE SCHOOL	4333 SOL PRESS BLVD	COCONUT CREEK	33073	1200	1	72	39
TRADEWINDS ELEMENTARY	5400 JOHNSON ROAD	COCONUT CREEK	33073	800	1	71	39
PARKSIDE ELEMENTARY SCHOOL	10257 NW 29TH STREET	CORAL SPRINGS	33065	800	1	238	39
CHALLENGER ELEMENTARY	5700 NW 94	TAMARAC	33321	800	1	261	39
GATOR RUN ELEMENTARY	1101 ARVIDA PARKWAY	WESTON	33327	800	1	315	39
EVERGLADES ELEMENTARY	2900 BONAVENTURE BLVD	WESTON	33332	800	1	313	39
MANATEE BAY ELEMENTARY	19200 SW 36	WESTON	33331	800	1	316	39
FALCON COVE MIDDLE SCHOOL	4251 BONAVENTURE BLVD	WESTON	33332	1200	1	316	39
WATKINS ELEM SCHOOL	3520 NW 52ND AVENUE	HOLLYWOOD	33023	800	1	219	39
SILVER TRAIL MIDDLE SCHOOL	18300 SHERIDAN STREET	PEMBROKE PINES	33028	1200	1	342	39
ARTHUR ASHE MIDDLE/ROCK ISLAND ELEMENTARY	1701 NW 23 AVE	FT. LAUDERDALE	33311	2600	1	158	39
CORAL GLADES HIGH SCHOOL	SPORTS PLEX DRIVE	CORAL SPRINGS	33065	1800	1	240	39
CORAL COVE ELEMENTARY	5100 SW 148 AVE	MIRAMAR	33027	800	1	376	39
SILVER PALMS ELEMENTARY	1209 NW 155TH AV	Pembroke Pines	33028	800	1	342	39



## Section C- Shelter Database- Miami-Dade County

NAME	ADDRESS	CITY	ZIP	CAPACITY	STATUS	SWTEZ	COUNTY
JOSE MARTI MIDDLE	5701 W 24TH AVENUE	HIALEAH		500	1	756	40
RUBEN DARIO MIDDLE	350 NW 97TH AVENUE	MIAMI		500	1	944	40
MIAMI EDISON SENIOR HIGH	6161 NW 5TH COURT	MIAMI		500	1	806	40
HOWARD MCMILLAN MIDDLE	13100 SW 59TH STREET	MIAMI		500	1	1082	40
HIGHLAND OAKS MIDDLE	2375 NE 203RD STREET	N MIAMI BEACH		2050	1	642	40
MICHAEL KROP SENIOR HIGH	1410 NE 215TH STREET	N MIAMI BEACH		3463	1	643	40
NORTH MIAMI BEACH SENIOR HIGH	1247 NE 167TH STREET	N MIAMI BEACH		3152	1	673	40
BOOKER T. WASHINGTON SENIOR HIGH	1200 NW 6TH AVENUE	MIAMI		1028	1	855	40
FELIX VARELA SENIOR HIGH	15255 SW 96TH STREET	MIAMI		2913	1	1086	40
HAMMOCKS MIDDLE	9889 HAMMOCKS BLVD	MIAMI		1467	1	1086	40
W. R. THOMAS MIDDLE	13001 SW 26TH STREET	MIAMI		2050	1	1070	40
MIAMI CORAL PARK SENIOR HIGH	8865 SW 16TH STREET	MIAMI		1131	1	983	40
DORAL MIDDLE	5005 NW 112 AVENUE	DORAL		1360	1	901	40
BARBARA GOLEMAN SENIOR HIGH	14100 NW 89TH AVENUE	MIAMI		1356	1	716	40
ENEIDA HARTNER ELEMENTARY	401 NW 29TH STREET	MIAMI		1306	1	832	40
PAUL DUNBAR ELEMENTARY	505 NW 20TH STREET	MIAMI		786	1	834	40
DANTE FASCELL ELEMENTARY	15625 SW 80TH STREET	MIAMI		931	1	1079	40
CLAUDE PEPPER ELEMENTARY	14550 SW 96TH STREET	MIAMI		1258	1	1086	40
GILBERT PORTER ELEMENTARY	15851 SW 112TH STREET	MIAMI		1769	1	1087	40
CITRUS GROVE MIDDLE	2153 NW 3RD STREET	MIAMI		1700	1	961	40
SHENANDOAH MIDDLE	1950 SW 19TH STREET	MIAMI		750	1	973	40
OLINDA ELEMENTARY	5536 NW 21ST AVENUE	MIAMI		899	1	803	40
KELSEY PHARR ELEMENTARY	2000 NW 46TH STREET	MIAMI		511	1	815	40
BEN SHEPPARD ELEMENTARY	5700 W 24TH AVENUE	HIALEAH		1420	1	756	40
PALM LAKES ELEMENTARY	7450 W 16TH AVENUE	HIALEAH		649	1	720	40
LAKE STEVENS ELEMENTARY	5101 NW 183RD STREET	MIAMI		1018	1	655	40
PALM SPRINGS NORTH ELEMENTARY	17615 NW 82ND AVENUE	HIALEAH		1029	1	686	40
CHARLES DREW MIDDLE	1801 NW 60TH STREET	MIAMI		1050	1	803	40
MIAMI JACKSON SENIOR HIGH	1751 NW 36TH STREET	MIAMI		500	1	824	40
LAWTON CHILES MIDDLE	8190 NW 197 STREET	MIAMI		1436	1	652	40
AMERICAN SENIOR HIGH	18350 NW 67TH AVENUE	MIAMI		2558	1	685	40
SOUTH MIAMI SENIOR HIGH	6856 SW 53RD STREET	MIAMI		3304	1	1008	40
NORTH MIAMI SENIOR HIGH	800 NE 137TH STREET	N MIAMI BEACH		1000	1	704	40
ROBERT MORGAN EDUCATIONAL CENTER	18180 SW 122 AVENUE	MIAMI		1000	1	1093	40
HIALEAH SENIOR HIGH	251 EAST 47 STREET	HIALEAH		1352	1	765	40
MIAMI CAROL CITY SENIOR HIGH	3422 NW 187TH STREET	OPA-LOCKA		2322	1	657	40
JOHN FERGUSON SENIOR HIGH	15900 SW 56TH STREET	MIAMI		500	1	1077	40
SUNSHINE PAVILION @ TAMIAMI PARK	10901 SW 24TH STREET	MIAMI		100	1	985	40
RONALD REAGAN SENIOR HIGH	8600 NW 107TH AVENUE	DORAL		2943	1	895	40
MIAMI PALMETTO SENIOR HIGH	7460 SW 118TH STREET	PINECREST		2313	1	1044	40
MIAMI KILLIAN SENIOR HIGH	10655 SW 97TH AVENUE	MIAMI		420	1	1037	40
JAMES BRIGHT ELEMENTARY	2530 W 10TH AVENUE	HIALEAH		1208	1	762	40
MARJORIE DOUGLAS ELEMENTARY	11901 SW 2ND STREET	SWEETWATER		1569	1	1069	40
ROYAL GREEN ELEMENTARY	13047 SW 47TH STREET	MIAMI		562	1	1081	40
BOWMAN ASHE ELEMENTARY	6601 SW 152ND AVENUE	MIAMI		1386	1	1080	40
OLIVER HOOVER ELEMENTARY	9050 HAMMOCKS BLVD	MIAMI		1273	1	1086	40
CARLOS FINLAY ELEMENTARY	851 SW 117 AVENUE	MIAMI		1407	1	985	40

## Section C- Shelter Database- Miami-Dade County

NAME	ADDRESS	CITY	ZIP	CAPACITY	STATUS	SWTEZ	COUNTY
STIRRUP ELEMENTARY	330 NW 97TH AVENUE	MIAMI		775	1	944	40
CALUSA ELEMENTARY	9580 W CALUSA CLUB DRIVE	MIAMI		900	1	1084	40
NORWOOD ELEMENTARY	19810 NW 14TH COURT	MIAMI		895	1	659	40
BOB GRAHAM EDUCATION CENTER	15901 NW 79TH AVENUE	MIAMI LAKES		700	1	688	40
COUNTRY CLUB MIDDLE	18305 NW 75 PLACE	MIAMI		2089	1	685	40
JORGE MAS CANOSA MIDDLE	15735 NW 144 STREET	MIAMI		3340	1	1089	40
KINLOCH PARK MIDDLE	4340 NW 3RD STREET	MIAMI		1336	1	951	40
MIAMI LAKES TECHNICAL EDUCATIONAL CENTER	5780 NW 158TH STREET	MIAMI		500	1	690	40
MIAMI NORLAND SENIOR HIGH	1050 NW 195TH STREET	MIAMI		687	1	659	40
REDLAND MIDDLE	16001 SW 248TH STREET	MIAMI		500	1	1100	40
RICHMOND HEIGHTS MIDDLE	15015 SW 103RD AVENUE	MIAMI		1000	1	1051	40
SOUTH DADE MIDDLE	29100 SW 194TH AVENUE	HOMESTEAD		1704	1	1103	40
VILLAGE GREEN ELEMENTARY	12265 SW 34TH STREET	MIAMI		565	1	1071	40

Section C- Shelter Database- Monroe County

<b>NAME</b>	<b>ADDRESS</b>	<b>CITY</b>	<b>ZIP</b>	<b>CAPACITY</b>	<b>STATUS</b>	<b>SWTEZ</b>	<b>COUNTY</b>
KEY WEST HS	2100 FLAGLER AVE	KEY WEST	33040	354	2	1217	68
SUGARLOAF ELEMENTARY/MIDDLE	225 CRANE BLVD	SUGARLOAF KEY	33042	353	2	1221	69
STANLEY SWITLIK ELEMENTARY	3400 OVERSEAS HIGHWAY	MARATHON	33050	280	2	1226	70
CORAL SHORES HS	89901 OLD HIGHWAY	TAVERNIER	33070	237	2	1234	71

# **Section D**

## **Behavioral Data**

## Reading the Planning Assumption Tables

### Columns

Columns in tables represent threats posed by category 1, 2, 3, 4, and 5 hurricanes.

### Rows

Rows in tables represent evacuation zones based on anticipated storm surge inundation: i.e., areas for which officials would issue evacuation notices due to the threat of storm surge and waves generated by category 1, 2, 3, 4, and 5 hurricanes. The sixth row in tables represents areas inland of the reach of storm surge inundation. Evacuation notices in inland areas (sixth rows of tables) would apply only to mobile homes and manufactured housing.

### Cells

Cells in tables represent the evacuation behavior of residents living in the respective evacuation zone when faced with each of the five hurricane threats, e.g., response in a category 3 hurricane by residents living in a category 1 surge evacuation zone. All figures are percentages -- either percent of residents in the zone, percent of evacuees from the zone, or percent of available vehicles.

### Manufactured Homes

In most of the state residents in manufactured homes are given the same evacuation notices as residents of mobile homes. Emergency management officials indicated that in at least some of the south Florida counties newer manufactured homes are required to receive the same permits as site-built homes and treated as site-built homes in evacuations. If this policy continues, the planning assumptions for site-built homes should be applied to manufactured homes.

Table 1. Broward County evacuation rates for residents living in site-built homes

<b>Broward Evacuation Rates (%)</b>	<b>Storm Threat Scenario</b>				
	<b>Cat 1</b>	<b>Cat 2</b>	<b>Cat 3</b>	<b>Cat 4</b>	<b>Cat 5</b>
<b>Site-built Homes</b>					
Cat 1-2 Surge Evacuation Zone	35	50	65	80	90
Cat 3 Surge Evacuation Zone	25	30	60	80	85
Cat 4 Surge Evacuation Zone	10	15	30	70	85
Cat 5 Surge Evacuation Zone	8	8	15	55	80
Inland of Surge Evacuation Zones	5	5	5	10	20

*Evacuation rate indicates the percent of residents who will leave their homes to go someplace safer from each zone in each storm threat scenario. Figures are based on the assumption that officials order evacuation for surge evacuation zones corresponding to storm category, plus all mobile homes and manufactured homes. Figures also assume that the actual storm track passes very close to the area being evacuated. Shaded cells indicate shadow evacuation – evacuation from areas not included in evacuation notices.*

Table 2. Broward County out-of-county trip rates for residents living in site-built homes

<b>Broward Out-of-county Trips (%)</b>	<b>Storm Threat Scenario</b>				
	<b>Cat 1</b>	<b>Cat 2</b>	<b>Cat 3</b>	<b>Cat 4</b>	<b>Cat 5</b>
<b>Site-built Homes</b>					
Cat 1-2 Surge Evacuation Zone	60	60	60	65	65
Cat 3 Surge Evacuation Zone	50	50	50	60	60
Cat 4 Surge Evacuation Zone	50	50	50	60	60
Cat 5 Surge Evacuation Zone	50	50	50	55	55
Inland of Surge Evacuation Zones	50	50	50	55	55

*Out-of-county trip rate indicates the percent of evacuees from each zone who will seek refuge outside their own county of residence in each storm threat scenario.*

Table 3. Broward County vehicle use rates for residents living in site-built homes

<b>Broward Vehicle Use Rate (%)</b>	<b>Storm Threat Scenario</b>				
	<b>Cat 1</b>	<b>Cat 2</b>	<b>Cat 3</b>	<b>Cat 4</b>	<b>Cat 5</b>
<b>Site-built Homes</b>					
Cat 1-2 Surge Evacuation Zone	80	80	80	80	80
Cat 3 Surge Evacuation Zone	70	70	70	70	70
Cat 4 Surge Evacuation Zone	70	70	70	70	70
Cat 5 Surge Evacuation Zone	70	70	70	70	70
Inland of Surge Evacuation Zones	70	70	70	70	70

*Vehicle use rate indicates of percentage of vehicles available to the evacuating household from each zone that will be used in evacuation in each storm threat scenario.*

Table 4. Broward County public shelter use rates for residents living in site-built homes

<b>Broward Public Shelter Use (%)</b>	<b>Storm Threat Scenario</b>				
	<b>Cat 1</b>	<b>Cat 2</b>	<b>Cat 3</b>	<b>Cat 4</b>	<b>Cat 5</b>
<b>Site-built Homes</b>					
Cat 1-2 Surge Evacuation Zone	2	2	2	2	2
Cat 3 Surge Evacuation Zone	5	5	5	5	5
Cat 4 Surge Evacuation Zone	5	5	5	5	5
Cat 5 Surge Evacuation Zone	5	5	5	5	5
Inland of Surge Evacuation Zones	5	5	5	5	5

*Public shelter use rate indicates the percent of evacuees from each zone who will seek refuge in public shelters, in each storm threat scenario.*

Table 5. Broward County friend/relative refuge use rates for residents living in site-built homes

<b>Broward Friend/Relative Use (%)</b>	<b>Storm Threat Scenario</b>				
	<b>Cat 1</b>	<b>Cat 2</b>	<b>Cat 3</b>	<b>Cat 4</b>	<b>Cat 5</b>
<b>Site-built Homes</b>					
Cat 1-2 Surge Evacuation Zone	75	75	75	75	75
Cat 3 Surge Evacuation Zone	75	75	75	75	75
Cat 4 Surge Evacuation Zone	75	75	75	75	75
Cat 5 Surge Evacuation Zone	75	75	75	75	75
Inland of Surge Evacuation Zones	75	75	75	75	75

*Friend/relative rate indicates the percent of evacuees from each zone who will seek refuge in the homes of friends and relatives, in each storm threat scenario.*

Table 6. Broward County hotel/motel refuge use rates for residents living in site-built homes

<b>Broward Hotel/Motel Use (%)</b>	<b>Storm Threat Scenario</b>				
	<b>Cat 1</b>	<b>Cat 2</b>	<b>Cat 3</b>	<b>Cat 4</b>	<b>Cat 5</b>
<b>Site-built Homes</b>					
Cat 1-2 Surge Evacuation Zone	15	15	15	15	15
Cat 3 Surge Evacuation Zone	15	15	15	15	15
Cat 4 Surge Evacuation Zone	15	15	15	15	15
Cat 5 Surge Evacuation Zone	15	15	15	15	15
Inland of Surge Evacuation Zones	15	15	15	15	15

*Hotel/motel rate indicates the percent of evacuees from each zone who will seek refuge in hotels and motels, in each storm threat scenario.*

Table 7. Broward County other refuge use rates for residents living in site-built homes

<b>Broward Other Refuge Use (%)</b>	<b>Storm Threat Scenario</b>				
	<b>Cat 1</b>	<b>Cat 2</b>	<b>Cat 3</b>	<b>Cat 4</b>	<b>Cat 5</b>
<b>Site-built Homes</b>					
Cat 1-2 Surge Evacuation Zone	8	8	8	8	8
Cat 3 Surge Evacuation Zone	5	5	5	5	5
Cat 4 Surge Evacuation Zone	5	5	5	5	5
Cat 5 Surge Evacuation Zone	5	5	5	5	5
Inland of Surge Evacuation Zones	5	5	5	5	5

*Other refuge rate indicates the percent of evacuees from each zone who will seek refuge in locations such as churches, second homes, and workplaces, in each storm threat scenario.*

Table 8. Broward County evacuation rates for residents living in mobile and manufactured homes

Broward Evacuation Rates (%)	Storm Threat Scenario				
	Cat 1	Cat 2	Cat 3	Cat 4	Cat 5
<b>Mobile Homes</b>					
Cat 1-2 Surge Evacuation Zone	75	80	85	95	100
Cat 3 Surge Evacuation Zone	60	65	80	90	95
Cat 4 Surge Evacuation Zone	60	65	75	80	85
Cat 5 Surge Evacuation Zone	60	65	75	80	85
Inland of Surge Evacuation Zones	50	60	65	75	80

*Evacuation rate indicates the percent of residents who will leave their homes to go someplace safer from each zone in each storm threat scenario. Figures are based on the assumption that officials order evacuation for surge evacuation zones corresponding to storm category, plus all mobile homes and manufactured homes. Figures also assume that the actual storm track passes very close to the area being evacuated.*

Table 9. Broward County out-of-county trip rates for residents living in mobile and manufactured homes

Broward Out-of-county Trips (%)	Storm Threat Scenario				
	Cat 1	Cat 2	Cat 3	Cat 4	Cat 5
<b>Mobile Homes</b>					
Cat 1-2 Surge Evacuation Zone	35	35	40	40	45
Cat 3 Surge Evacuation Zone	35	35	40	40	45
Cat 4 Surge Evacuation Zone	35	35	40	40	45
Cat 5 Surge Evacuation Zone	35	35	40	40	45
Inland of Surge Evacuation Zones	40	45	50	50	55

*Out-of-county trip rate indicates the percent of evacuees from each zone who will seek refuge outside their own county of residence in each storm threat scenario.*

Table 10. Broward County vehicle use rates for residents living in mobile and manufactured homes

Broward Vehicle Use Rate (%)	Storm Threat Scenario				
	Cat 1	Cat 2	Cat 3	Cat 4	Cat 5
<b>Mobile Homes</b>					
Cat 1-2 Surge Evacuation Zone	85	85	85	85	85
Cat 3 Surge Evacuation Zone	75	75	75	75	75
Cat 4 Surge Evacuation Zone	75	75	75	75	75
Cat 5 Surge Evacuation Zone	75	75	75	75	75
Inland of Surge Evacuation Zones	75	75	75	75	75

*Vehicle use rate indicates of percentage of vehicles available to the evacuating household from each zone that will be used in evacuation in each storm threat scenario.*

Table 11. Broward County public shelter use rates for residents living in mobile and manufactured homes

Broward Public Shelter Use (%)	Storm Threat Scenario				
	Cat 1	Cat 2	Cat 3	Cat 4	Cat 5
<b>Mobile Homes</b>					
Cat 1-2 Surge Evacuation Zone	10	10	10	10	10
Cat 3 Surge Evacuation Zone	10	10	10	10	10
Cat 4 Surge Evacuation Zone	10	10	10	10	10
Cat 5 Surge Evacuation Zone	10	10	10	10	10
Inland of Surge Evacuation Zones	10	10	10	10	10

*Public shelter use rate indicates the percent of evacuees from each zone who will seek refuge in public shelters, in each storm threat scenario.*



Table 12. Broward County friend/relative refuge use rates for residents living in mobile and manufactured homes

<b>Broward Friend/Relative Use (%)</b>	<b>Storm Threat Scenario</b>					
	<b>Mobile Homes</b>	Cat 1	Cat 2	Cat 3	Cat 4	Cat 5
Cat 1-2 Surge Evacuation Zone		65	65	65	65	65
Cat 3 Surge Evacuation Zone		65	65	65	65	65
Cat 4 Surge Evacuation Zone		65	65	65	65	65
Cat 5 Surge Evacuation Zone		65	65	65	65	65
Inland of Surge Evacuation Zones		65	65	65	65	65

*Friend/relative rate indicates the percent of evacuees from each zone who will seek refuge in the homes of friends and relatives, in each storm threat scenario.*

Table 13. Broward County hotel/motel refuge use rates for residents living in mobile and manufactured homes

<b>Broward Hotel/Motel Use (%)</b>	<b>Storm Threat Scenario</b>					
	<b>Mobile Homes</b>	Cat 1	Cat 2	Cat 3	Cat 4	Cat 5
Cat 1-2 Surge Evacuation Zone		15	15	15	15	15
Cat 3 Surge Evacuation Zone		15	15	15	15	15
Cat 4 Surge Evacuation Zone		15	15	15	15	15
Cat 5 Surge Evacuation Zone		15	15	15	15	15
Inland of Surge Evacuation Zones		15	15	15	15	15

*Hotel/motel rate indicates the percent of evacuees from each zone who will seek refuge in hotels and motels, in each storm threat scenario.*

Table 14. Broward County other refuge use rates for residents living in mobile and manufactured homes

<b>Broward Other Refuge Use (%)</b>	<b>Storm Threat Scenario</b>					
	<b>Mobile Homes</b>	Cat 1	Cat 2	Cat 3	Cat 4	Cat 5
Cat 1-2 Surge Evacuation Zone		10	10	10	10	10
Cat 3 Surge Evacuation Zone		10	10	10	10	10
Cat 4 Surge Evacuation Zone		10	10	10	10	10
Cat 5 Surge Evacuation Zone		10	10	10	10	10
Inland of Surge Evacuation Zones		10	10	10	10	10

*Other refuge rate indicates the percent of evacuees from each zone who will seek refuge in locations such as churches, second homes, and workplaces, in each storm threat scenario.*

Table 1. Miami-Dade County evacuation rates for residents living in site-built homes

<b>Miami-Dade Evacuation Rates (%)</b>	<b>Storm Threat Scenario</b>				
<b>Site-built Homes</b>	Cat 1	Cat 2	Cat 3	Cat 4	Cat 5
Cat 1 Surge Evacuation Zone	35	50	65	80	90
Cat 2-3 Surge Evacuation Zone	25	40	60	80	85
Cat 4-5 Surge Evacuation Zone	10	10	25	65	85
Inland of Surge Evacuation Zones	5	5	5	10	20

*Evacuation rate indicates the percent of residents who will leave their homes to go someplace safer from each zone in each storm threat scenario. Figures are based on the assumption that officials order evacuation for surge evacuation zones corresponding to storm category, plus all mobile homes and manufactured homes. Figures also assume that the actual storm track passes very close to the area being evacuated. Shaded cells indicate shadow evacuation – evacuation from areas not included in evacuation notices.*

Table 2. Miami-Dade County out-of-county trip rates for residents living in site-built homes

<b>Miami-Dade Out-of-county Trips (%)</b>	<b>Storm Threat Scenario</b>				
<b>Site-built Homes</b>	Cat 1	Cat 2	Cat 3	Cat 4	Cat 5
Cat 1 Surge Evacuation Zone	50	50	50	55	55
Cat 2-3 Surge Evacuation Zone	50	50	50	55	55
Cat 4-5 Surge Evacuation Zone	40	40	40	45	45
Inland of Surge Evacuation Zones	40	40	40	45	45

*Out-of-county trip rate indicates the percent of evacuees from each zone who will seek refuge outside their own county of residence in each storm threat scenario.*

Table 3. Miami-Dade County vehicle use rates for residents living in site-built homes

<b>Miami-Dade Vehicle Use Rate (%)</b>	<b>Storm Threat Scenario</b>				
<b>Site-built Homes</b>	Cat 1	Cat 2	Cat 3	Cat 4	Cat 5
Cat 1 Surge Evacuation Zone	80	80	80	80	80
Cat 2-3 Surge Evacuation Zone	70	70	70	70	70
Cat 4-5 Surge Evacuation Zone	65	65	65	65	65
Inland of Surge Evacuation Zones	75	75	75	75	75

*Vehicle use rate indicates of percentage of vehicles available to the evacuating household from each zone that will be used in evacuation in each storm threat scenario.*

Table 4. Miami-Dade County public shelter use rates for residents living in site-built homes

<b>Miami-Dade Public Shelter Use (%)</b>	<b>Storm Threat Scenario</b>				
<b>Site-built Homes</b>	Cat 1	Cat 2	Cat 3	Cat 4	Cat 5
Cat 1 Surge Evacuation Zone	5	5	5	5	5
Cat 2-3 Surge Evacuation Zone	5	5	5	5	5
Cat 4-5 Surge Evacuation Zone	10	10	10	10	10
Inland of Surge Evacuation Zones	10	10	10	10	10

*Public shelter use rate indicates the percent of evacuees from each zone who will seek refuge in public shelters, in each storm threat scenario.*

Table 5. Miami-Dade County friend/relative refuge use rates for residents living in site-built homes

Miami-Dade Friend/Relative Use (%)	Storm Threat Scenario				
	Site-built Homes	Cat 1	Cat 2	Cat 3	Cat 4
Cat 1 Surge Evacuation Zone	65	65	65	65	65
Cat 2-3 Surge Evacuation Zone	65	65	65	65	65
Cat 4-5 Surge Evacuation Zone	65	65	65	65	65
Inland of Surge Evacuation Zones	65	65	65	65	65

*Friend/relative rate indicates the percent of evacuees from each zone who will seek refuge in the homes of friends and relatives, in each storm threat scenario.*

Table 6. Miami-Dade County hotel/motel refuge use rates for residents living in site-built homes

Miami-Dade Hotel/Motel Use (%)	Storm Threat Scenario				
	Site-built Homes	Cat 1	Cat 2	Cat 3	Cat 4
Cat 1 Surge Evacuation Zone	20	20	20	20	20
Cat 2- 3 Surge Evacuation Zone	20	20	20	20	20
Cat 4-5 Surge Evacuation Zone	20	20	20	20	20
Inland of Surge Evacuation Zones	20	20	20	20	20

*Hotel/motel rate indicates the percent of evacuees from each zone who will seek refuge in hotels and motels, in each storm threat scenario.*

Table 7. Miami-Dade County other refuge use rates for residents living in site-built homes

Miami-Dade Other Refuge Use (%)	Storm Threat Scenario				
	Site-built Homes	Cat 1	Cat 2	Cat 3	Cat 4
Cat 1 Surge Evacuation Zone	10	10	10	10	10
Cat 2-3 Surge Evacuation Zone	10	10	10	10	10
Cat 4-5 Surge Evacuation Zone	5	5	5	5	5
Inland of Surge Evacuation Zones	5	5	5	5	5

*Other refuge rate indicates the percent of evacuees from each zone who will seek refuge in locations such as churches, second homes, and workplaces, in each storm threat scenario.*

Table 8. Miami-Dade County evacuation rates for residents living in mobile and manufactured homes

Miami-Dade Evacuation Rates (%)	Storm Threat Scenario				
	Cat 1	Cat 2	Cat 3	Cat 4	Cat 5
<b>Mobile Homes</b>					
Cat 1 Surge Evacuation Zone	75	80	85	95	100
Cat 2-3 Surge Evacuation Zone	60	65	80	90	95
Cat 4-5 Surge Evacuation Zone	60	65	75	80	85
Inland of Surge Evacuation Zones	50	60	65	75	80

*Evacuation rate indicates the percent of residents who will leave their homes to go someplace safer from each zone in each storm threat scenario. Figures are based on the assumption that officials order evacuation for surge evacuation zones corresponding to storm category, plus all mobile homes and manufactured homes. Figures also assume that the actual storm track passes very close to the area being evacuated.*

Table 9. Miami-Dade County out-of-county trip rates for residents living in mobile and manufactured homes

Miami-Dade Out-of-county Trips (%)	Storm Threat Scenario				
	Cat 1	Cat 2	Cat 3	Cat 4	Cat 5
<b>Mobile Homes</b>					
Cat 1 Surge Evacuation Zone	35	35	40	40	45
Cat 2-3 Surge Evacuation Zone	35	35	40	40	45
Cat 4-5 Surge Evacuation Zone	35	35	40	40	45
Inland of Surge Evacuation Zones	40	45	50	50	55

*Out-of-county trip rate indicates the percent of evacuees from each zone who will seek refuge outside their own county of residence in each storm threat scenario.*

Table 10. Miami-Dade County vehicle use rates for residents living in mobile and manufactured homes

Miami-Dade Vehicle Use Rate (%)	Storm Threat Scenario				
	Cat 1	Cat 2	Cat 3	Cat 4	Cat 5
<b>Mobile Homes</b>					
Cat 1 Surge Evacuation Zone	85	85	85	85	85
Cat 2-3 Surge Evacuation Zone	75	75	75	75	75
Cat 4-5 Surge Evacuation Zone	70	70	70	70	70
Inland of Surge Evacuation Zones	80	80	80	80	80

*Vehicle use rate indicates of percentage of vehicles available to the evacuating household from each zone that will be used in evacuation in each storm threat scenario.*

Table 11. Miami-Dade County public shelter use rates for residents living in mobile and manufactured homes

Miami-Dade Public Shelter Use (%)	Storm Threat Scenario				
	Cat 1	Cat 2	Cat 3	Cat 4	Cat 5
<b>Mobile Homes</b>					
Cat 1 Surge Evacuation Zone	10	10	10	10	10
Cat 2-3 Surge Evacuation Zone	10	10	10	10	10
Cat 4-5 Surge Evacuation Zone	10	10	10	10	10
Inland of Surge Evacuation Zones	10	10	10	10	10

*Public shelter use rate indicates the percent of evacuees from each zone who will seek refuge in public shelters, in each storm threat scenario.*

Table 12. Miami-Dade County friend/relative refuge use rates for residents living in mobile and manufactured homes

<b>Miami-Dade Friend/Relative Use (%)</b>	<b>Storm Threat Scenario</b>				
<b>Mobile Homes</b>	Cat 1	Cat 2	Cat 3	Cat 4	Cat 5
Cat 1 Surge Evacuation Zone	65	65	65	65	65
Cat 2-3 Surge Evacuation Zone	65	65	65	65	65
Cat 4-5 Surge Evacuation Zone	65	65	65	65	65
Inland of Surge Evacuation Zones	65	65	65	65	65

*Friend/relative rate indicates the percent of evacuees from each zone who will seek refuge in the homes of friends and relatives, in each storm threat scenario.*

Table 13. Miami-Dade County hotel/motel refuge use rates for residents living in mobile and manufactured homes

<b>Miami-Dade Hotel/Motel Use (%)</b>	<b>Storm Threat Scenario</b>				
<b>Mobile Homes</b>	Cat 1	Cat 2	Cat 3	Cat 4	Cat 5
Cat 1 Surge Evacuation Zone	10	10	10	10	10
Cat 2-3 Surge Evacuation Zone	10	10	10	10	10
Cat 4-5 Surge Evacuation Zone	10	10	10	10	10
Inland of Surge Evacuation Zones	10	10	10	10	10

*Hotel/motel rate indicates the percent of evacuees from each zone who will seek refuge in hotels and motels, in each storm threat scenario.*

Table 14. Miami-Dade County other refuge use rates for residents living in mobile and manufactured homes

<b>Miami-Dade Other Refuge Use (%)</b>	<b>Storm Threat Scenario</b>				
<b>Mobile Homes</b>	Cat 1	Cat 2	Cat 3	Cat 4	Cat 5
Cat 1 Surge Evacuation Zone	15	15	15	15	15
Cat 2-3 Surge Evacuation Zone	15	15	15	15	15
Cat 4-5 Surge Evacuation Zone	15	15	15	15	15
Inland of Surge Evacuation Zones	15	15	15	15	15

*Other refuge rate indicates the percent of evacuees from each zone who will seek refuge in locations such as churches, second homes, and workplaces, in each storm threat scenario.*

Table 1. Monroe County evacuation rates for residents living in site-built homes

<b>Monroe Evacuation Rates (%)</b>	<b>Storm Threat Scenario</b>				
<b>Site Built Homes</b>	Cat 1	Cat 2	Cat 3	Cat 4	Cat 5
Upper Keys	40	50	70	80	90
Middle Keys	35	40	70	80	90
Lower Keys	40	45	70	80	90
Key West	35	40	70	80	90

*Evacuation rate indicates the percent of residents who will leave their homes to go someplace safer from each zone in each storm threat scenario. Figures are based on the assumption that officials order evacuation for surge evacuation zones corresponding to storm category, plus all mobile homes and manufactured homes. Figures also assume that the actual storm track passes very close to the area being evacuated. Shaded cells indicate shadow evacuation – evacuation from areas not included in evacuation notices.*

Table 2. Monroe County out-of-county trip rates for residents living in site-built homes

<b>Monroe Out-of-county Trips (%)</b>	<b>Storm Threat Scenario</b>				
<b>Site-built Homes</b>	Cat 1	Cat 2	Cat 3	Cat 4	Cat 5
Upper Keys	95	95	95	95	95
Middle Keys	95	95	95	95	95
Lower Keys	90	90	90	90	90
Key West	85	85	85	85	85

*Out-of-county trip rate indicates the percent of evacuees from each zone who will seek refuge outside their own county of residence in each storm threat scenario.*

Table 3. Monroe County vehicle use rates for residents living in site-built homes

<b>Monroe Vehicle Use Rate (%)</b>	<b>Storm Threat Scenario</b>				
<b>Site-built Homes</b>	Cat 1	Cat 2	Cat 3	Cat 4	Cat 5
Upper Keys	85	85	85	85	85
Middle Keys	80	80	80	80	80
Lower Keys	75	75	75	75	75
Key West	90	90	90	90	90

*Vehicle use rate indicates of percentage of vehicles available to the evacuating household from each zone that will be used in evacuation in each storm threat scenario.*

Table 4. Monroe County public shelter use rates for residents living in site-built homes

<b>Monroe Public Shelter Use (%)</b>	<b>Storm Threat Scenario</b>				
<b>Site-built Homes</b>	Cat 1	Cat 2	Cat 3	Cat 4	Cat 5
Upper Keys	2	2	2	2	5
Middle Keys	2	2	2	2	5
Lower Keys	2	2	2	2	5
Key West	2	2	2	2	5

*Public shelter use rate indicates the percent of evacuees from each zone who will seek refuge in public shelters, in each storm threat scenario.*

Table 5. Monroe County friend/relative refuge use rates for residents living in site-built homes

Monroe Friend/Relative Use (%)	Storm Threat Scenario				
	Site-built Homes	Cat 1	Cat 2	Cat 3	Cat 4
Upper Keys	70	70	70	75	75
Middle Keys	50	50	50	55	55
Lower Keys	60	60	60	65	65
Key West	50	50	50	55	55

*Friend/relative rate indicates the percent of evacuees from each zone who will seek refuge in the homes of friends and relatives, in each storm threat scenario.*

Table 6. Monroe County hotel/motel refuge use rates for residents living in site-built homes

Monroe Hotel/Motel Use (%)	Storm Threat Scenario				
	Site-built Homes	Cat 1	Cat 2	Cat 3	Cat 4
Upper Keys	20	20	20	20	20
Middle Keys	25	25	25	25	25
Lower Keys	25	25	25	25	25
Key West	25	25	25	25	25

*Hotel/motel rate indicates the percent of evacuees from each zone who will seek refuge in hotels and motels, in each storm threat scenario.*

Table 7. Monroe County other refuge use rates for residents living in site-built homes

Monroe Other Refuge Use (%)	Storm Threat Scenario				
	Site-built Homes	Cat 1	Cat 2	Cat 3	Cat 4
Upper Keys	8	8	8	3	3
Middle Keys	23	23	23	18	18
Lower Keys	13	13	13	5	5
Key West	23	23	23	15	15

*Other refuge rate indicates the percent of evacuees from each zone who will seek refuge in locations such as churches, second homes, and workplaces, in each storm threat scenario.*

Table 8. Monroe County evacuation rates for residents living in mobile and manufactured homes

Monroe Evacuation Rates (%)	Storm Threat Scenario				
	Mobile Homes	Cat 1	Cat 2	Cat 3	Cat 4
Upper Keys	65	75	85	90	95
Middle Keys	65	75	85	90	95
Lower Keys	65	75	85	90	95
Key West	65	75	85	90	95

*Evacuation rate indicates the percent of residents who will leave their homes to go someplace safer from each zone in each storm threat scenario. Figures are based on the assumption that officials order evacuation for surge evacuation zones corresponding to storm category, plus all mobile homes and manufactured homes. Figures also assume that the actual storm track passes very close to the area being evacuated.*

Table 9. Monroe County out-of-county trip rates for residents living in mobile and manufactured homes

<b>Monroe Out-of-county Trips (%)</b>	<b>Storm Threat Scenario</b>				
<b>Mobile Homes</b>	Cat 1	Cat 2	Cat 3	Cat 4	Cat 5
Upper Keys	75	75	75	75	75
Middle Keys	75	75	75	75	75
Lower Keys	75	75	75	75	75
Key West	75	75	75	75	75

*Out-of-county trip rate indicates the percent of evacuees from each zone who will seek refuge outside their own county of residence in each storm threat scenario.*

Table 10. Monroe County vehicle use rates for residents living in mobile and manufactured homes

<b>Monroe Vehicle Use Rate (%)</b>	<b>Storm Threat Scenario</b>				
<b>Mobile Homes</b>	Cat 1	Cat 2	Cat 3	Cat 4	Cat 5
Upper Keys	85	85	85	85	85
Middle Keys	80	80	80	80	80
Lower Keys	75	75	75	75	75
Key West	90	90	90	90	90

*Vehicle use rate indicates of percentage of vehicles available to the evacuating household from each zone that will be used in evacuation in each storm threat scenario.*

Table 11. Monroe County public shelter use rates for residents living in mobile and manufactured homes

<b>Monroe Public Shelter Use (%)</b>	<b>Storm Threat Scenario</b>				
<b>Mobile Homes</b>	Cat 1	Cat 2	Cat 3	Cat 4	Cat 5
Upper Keys	5	5	5	10	10
Middle Keys	5	5	5	10	10
Lower Keys	5	5	5	10	10
Key West	5	5	5	10	10

*Public shelter use rate indicates the percent of evacuees from each zone who will seek refuge in public shelters, in each storm threat scenario.*

Table 12. Monroe County friend/relative refuge use rates for residents living in mobile and manufactured homes

<b>Monroe Friend/Relative Use (%)</b>	<b>Storm Threat Scenario</b>				
<b>Mobile Homes</b>	Cat 1	Cat 2	Cat 3	Cat 4	Cat 5
Upper Keys	70	70	70	70	70
Middle Keys	50	50	50	55	55
Lower Keys	60	60	60	65	65
Key West	50	50	50	55	55

*Friend/relative rate indicates the percent of evacuees from each zone who will seek refuge in the homes of friends and relatives, in each storm threat scenario.*



Table 13. Monroe County hotel/motel refuge use rates for residents living in mobile and manufactured homes

<b>Monroe Hotel/Motel Use (%)</b>	<b>Storm Threat Scenario</b>				
<b>Mobile Homes</b>	Cat 1	Cat 2	Cat 3	Cat 4	Cat 5
Upper Keys	20	20	20	20	20
Middle Keys	25	25	25	25	25
Lower Keys	25	25	25	25	25
Key West	25	25	25	25	25

*Hotel/motel rate indicates the percent of evacuees from each zone who will seek refuge in hotels and motels, in each storm threat scenario.*

Table 14. Monroe County other refuge use rates for residents living in mobile and manufactured homes

<b>Monroe Other Refuge Use (%)</b>	<b>Storm Threat Scenario</b>				
<b>Mobile Homes</b>	Cat 1	Cat 2	Cat 3	Cat 4	Cat 5
Upper Keys	5	5	5	0	0
Middle Keys	20	20	20	10	10
Lower Keys	10	10	10	0	0
Key West	20	20	20	10	10

*Other refuge rate indicates the percent of evacuees from each zone who will seek refuge in locations such as churches, second homes, and workplaces, in each storm threat scenario.*

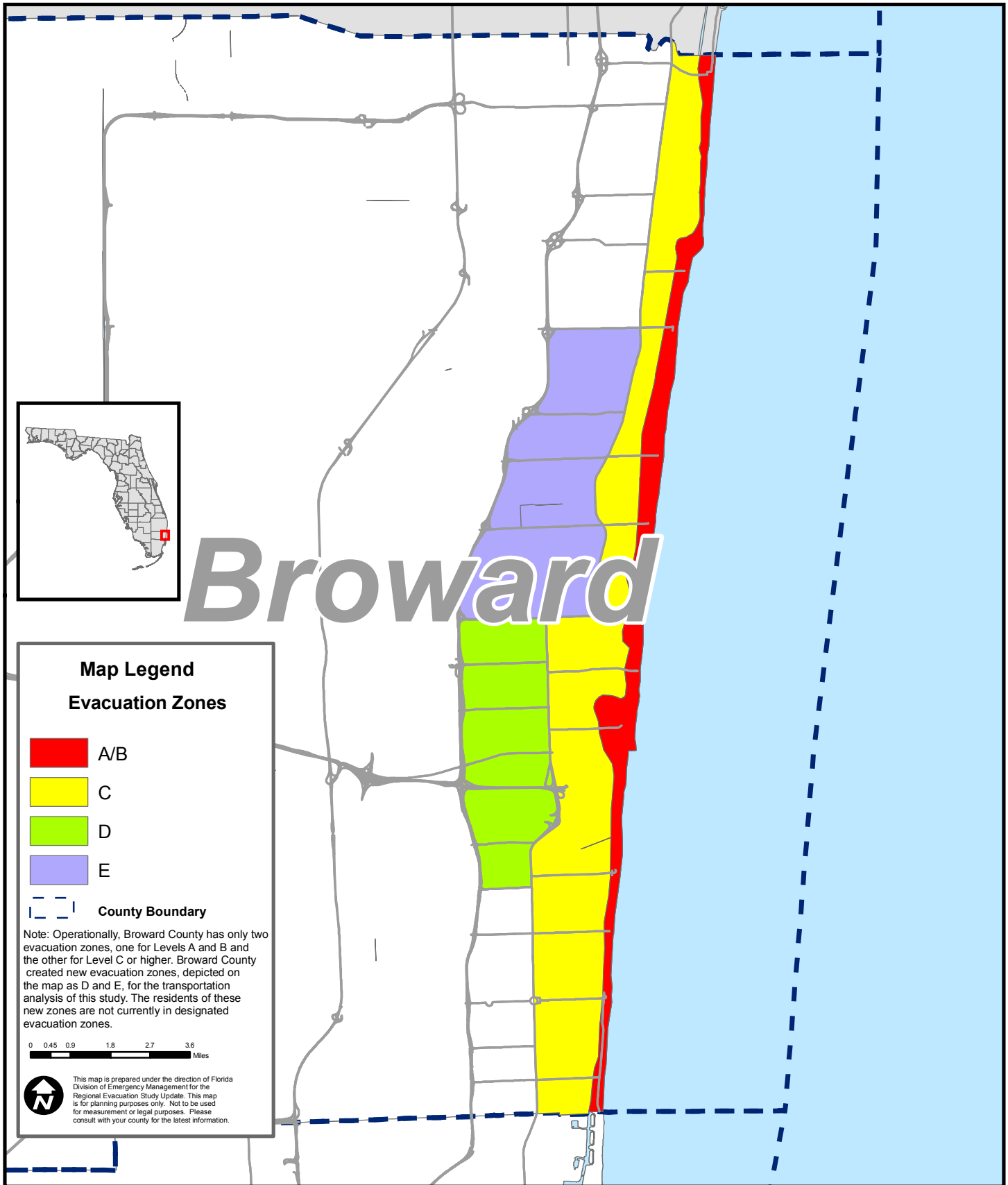
# **Section E**

## **Evacuation Zones**



# Figure E-1

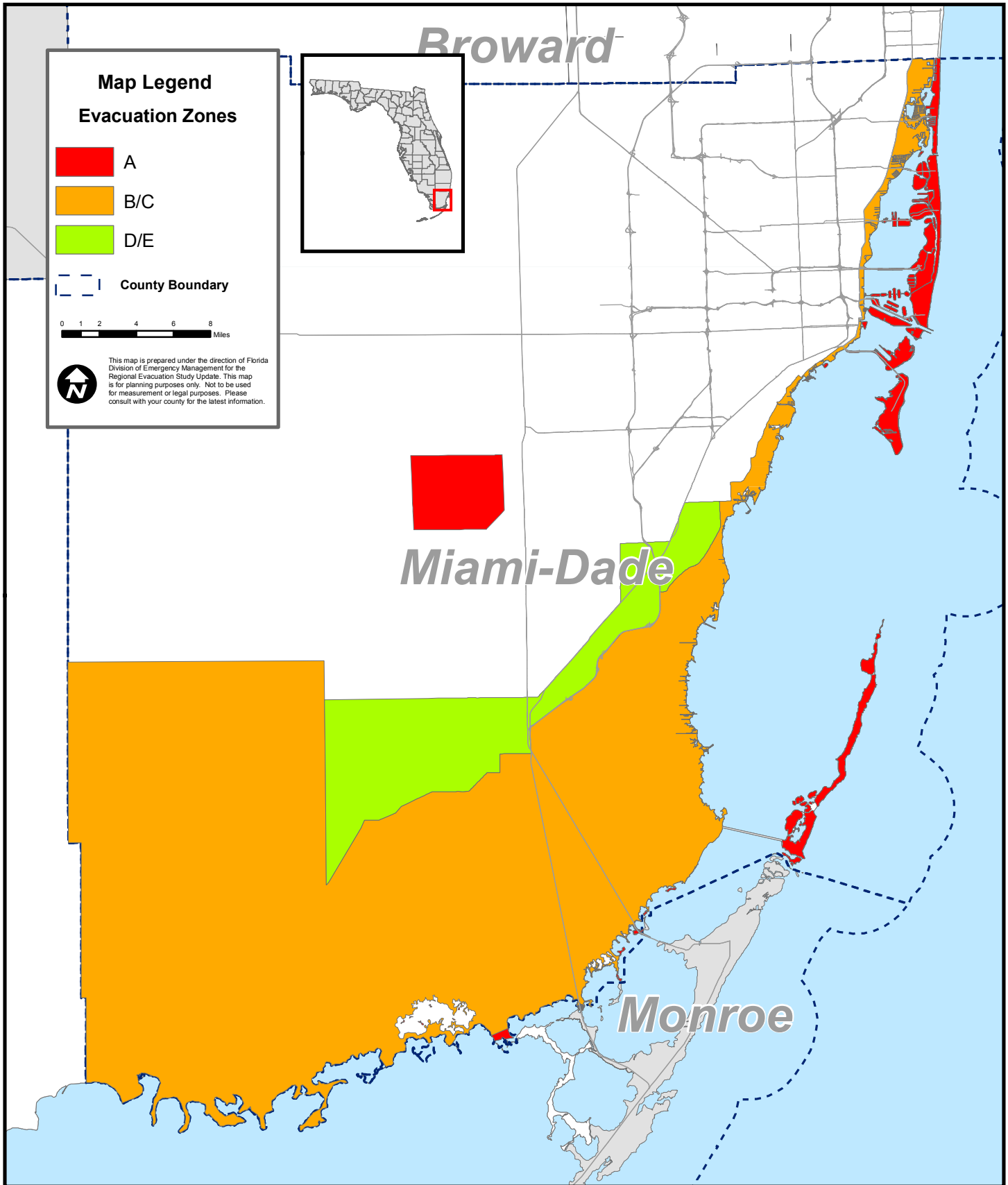
## Broward County Evacuation Zones



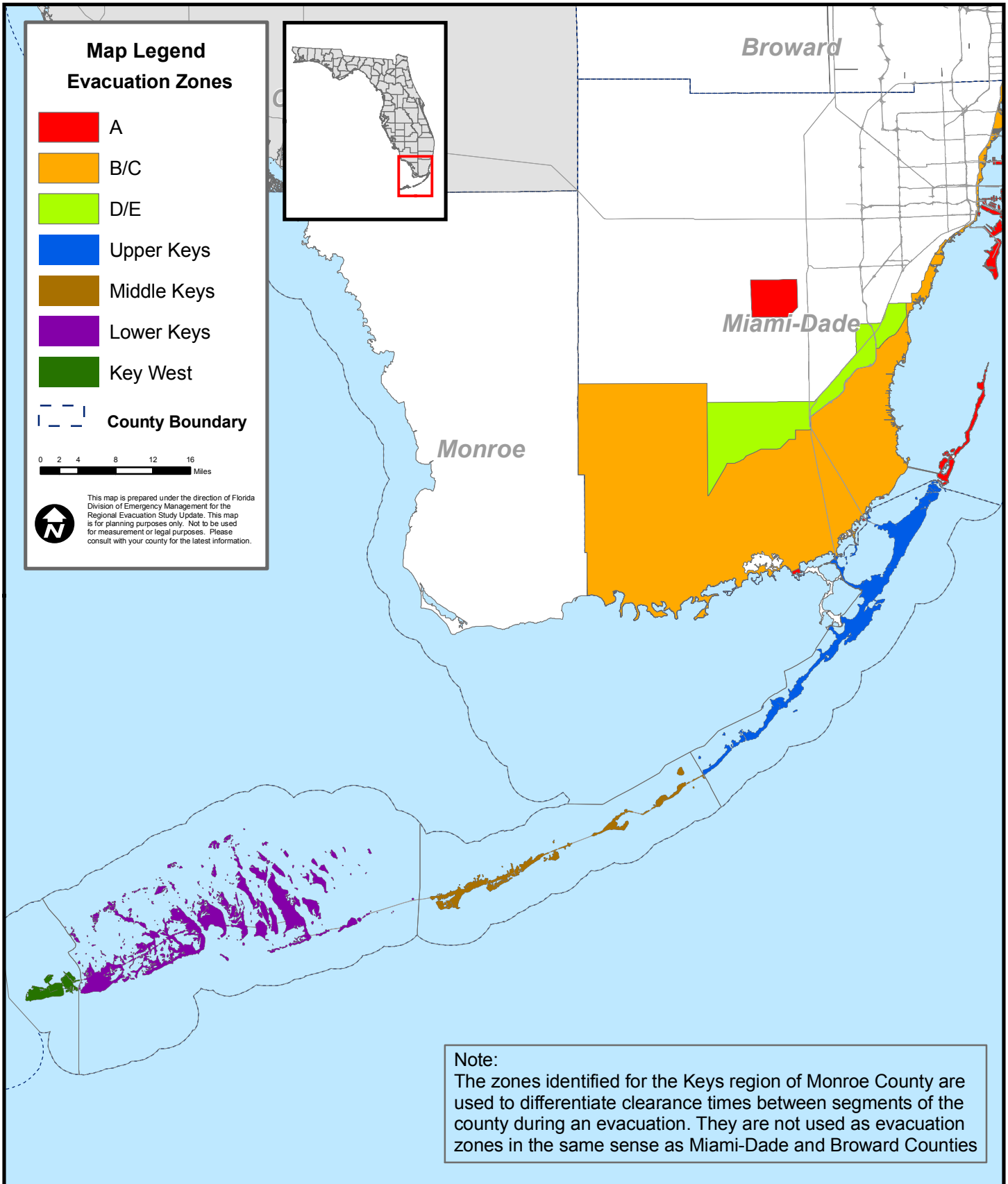


# Figure E-2

## Miami-Dade County Evacuation Zones



# Figure E-3 Monroe County Evacuation Zones



# **Section F**

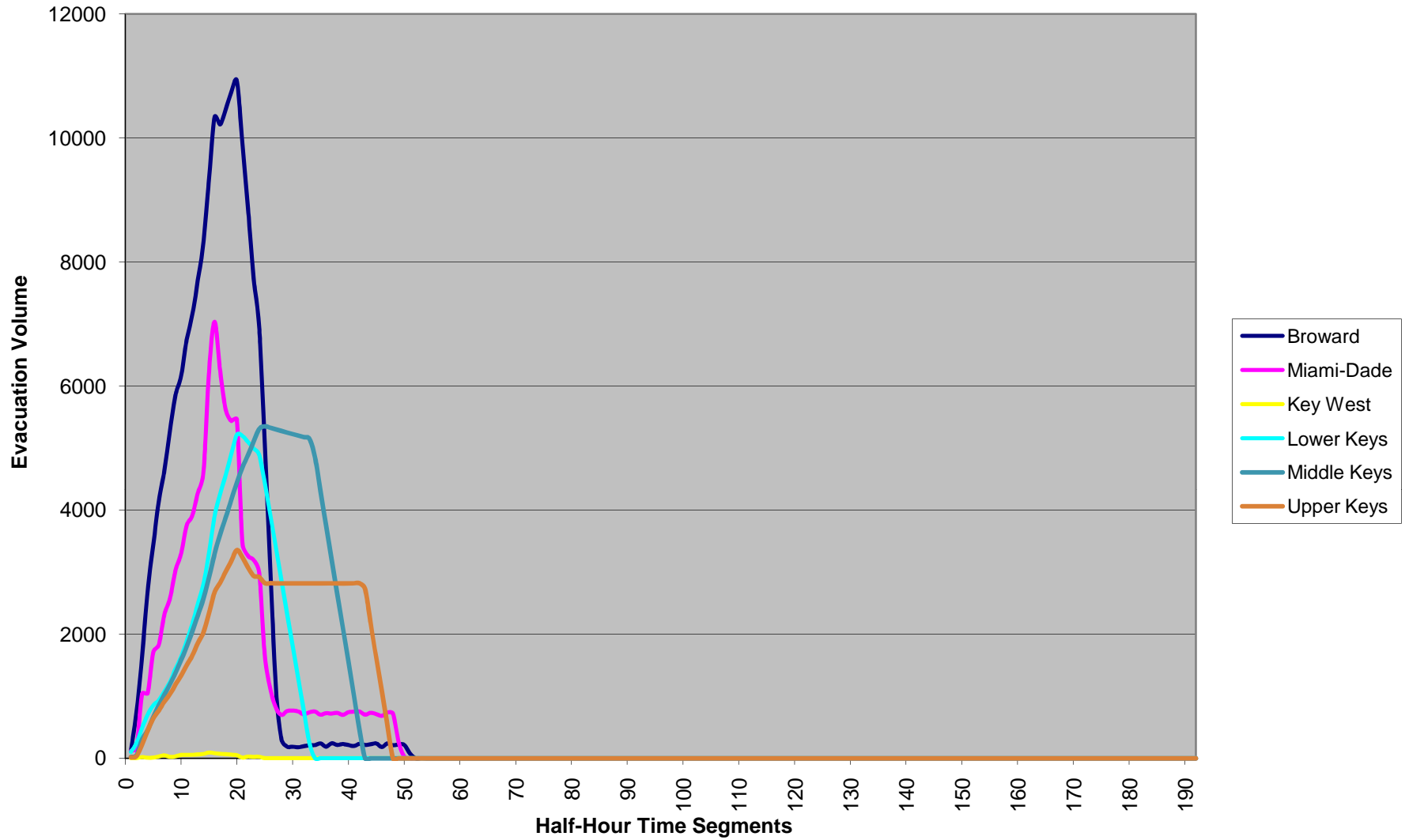
## **Model Output for Base Scenarios**

## 2010 Base Scenario - Evacuation Level A

Evacuation Model Run Summary						
Region:	South Florida					
Year:	2010					
Scenario Parameters						
	Broward	Miami-Dade	Key West	Lower Keys	Middle Keys	Upper Keys
Evacuation Level	A	A	A	A	A	A
Response Curve	12 hours	12 hours	12 hours	12 hours	12 hours	12 hours
100% Response?	Yes	Yes	Yes	Yes	Yes	Yes
Clearance Times						
	Broward	Miami-Dade	Key West	Lower Keys	Middle Keys	Upper Keys
In-County	12.5	13	12.5	17.5	22	24
Out-of-County	26	25.5	12.5	17	21.5	24
To Shelter	12.5	13	3	0.5	0.5	0.5
Regional Clearance Time:			26			
Evacuation Demand						
	Broward	Miami-Dade	Key West	Lower Keys	Middle Keys	Upper Keys
<i>Population -</i>						
Site-Built	154,717	300,447	10,576	5,322	3,951	7,223
Mobile Home	30,402	35,087	3,116	2,427	2,492	4,173
Tourists	21,809	19,556	15,709	1,328	7,229	8,844
<b>Total</b>	206,928	355,090	29,401	9,077	13,672	20,240
<i>Shelter Demand -</i>						
	9,502	22,762	860	294	457	736
<i>Trips -</i>						
Site-Built	73,185	152,535	5,599	2,999	2,316	4,796
Mobile Home	14,630	15,300	1,557	1,515	1,488	2,928
Tourists	14,539	13,396	5,236	443	2,410	2,948
<b>Total</b>	102,354	181,231	12,392	4,957	6,214	10,672

# 2010 Base Scenario - Evacuation Level A

## Countywide Evacuation



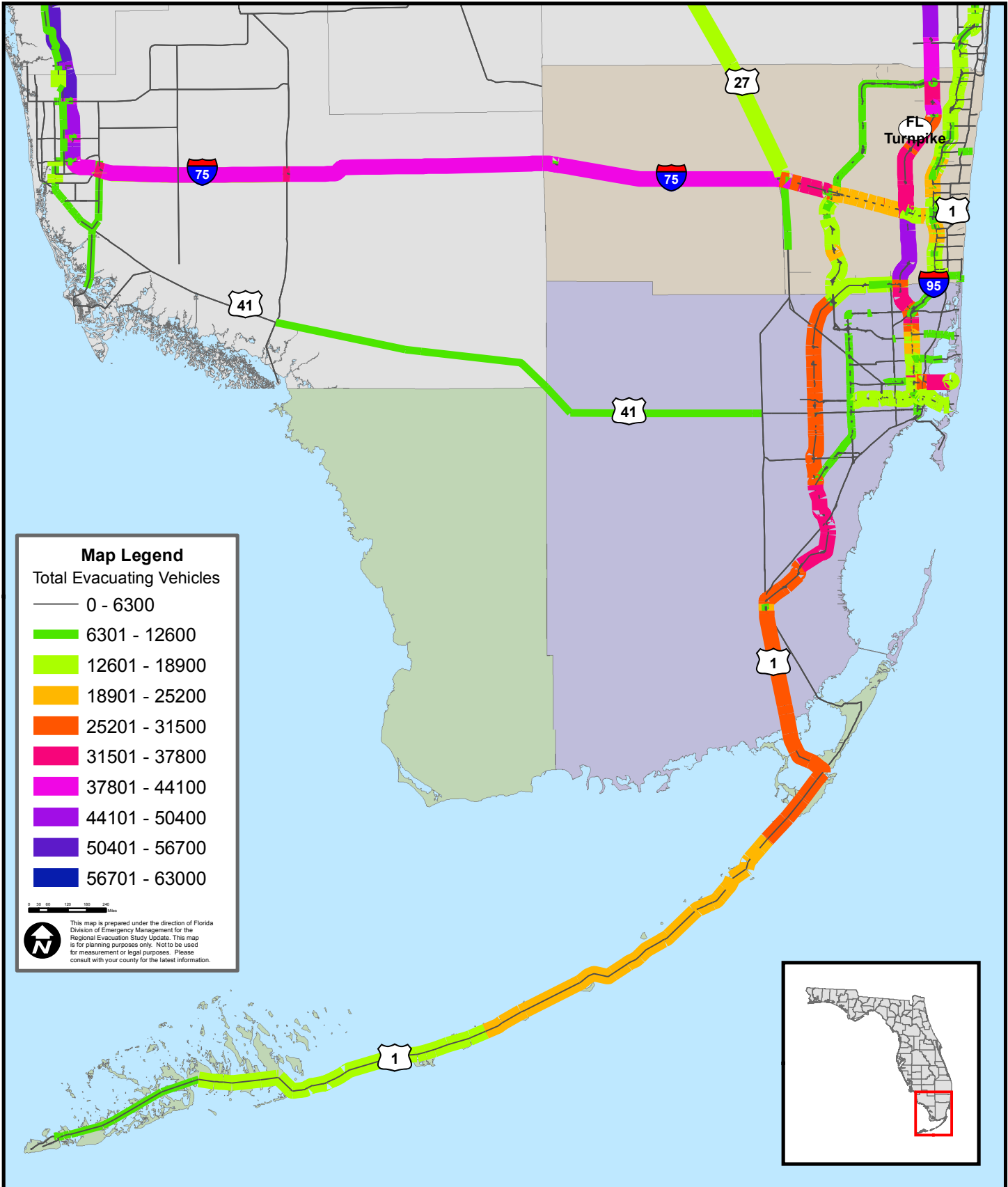




# Figure F-1

## Evacuation Trip Volumes for 2010 Base Scenario

### Evacuation Level A

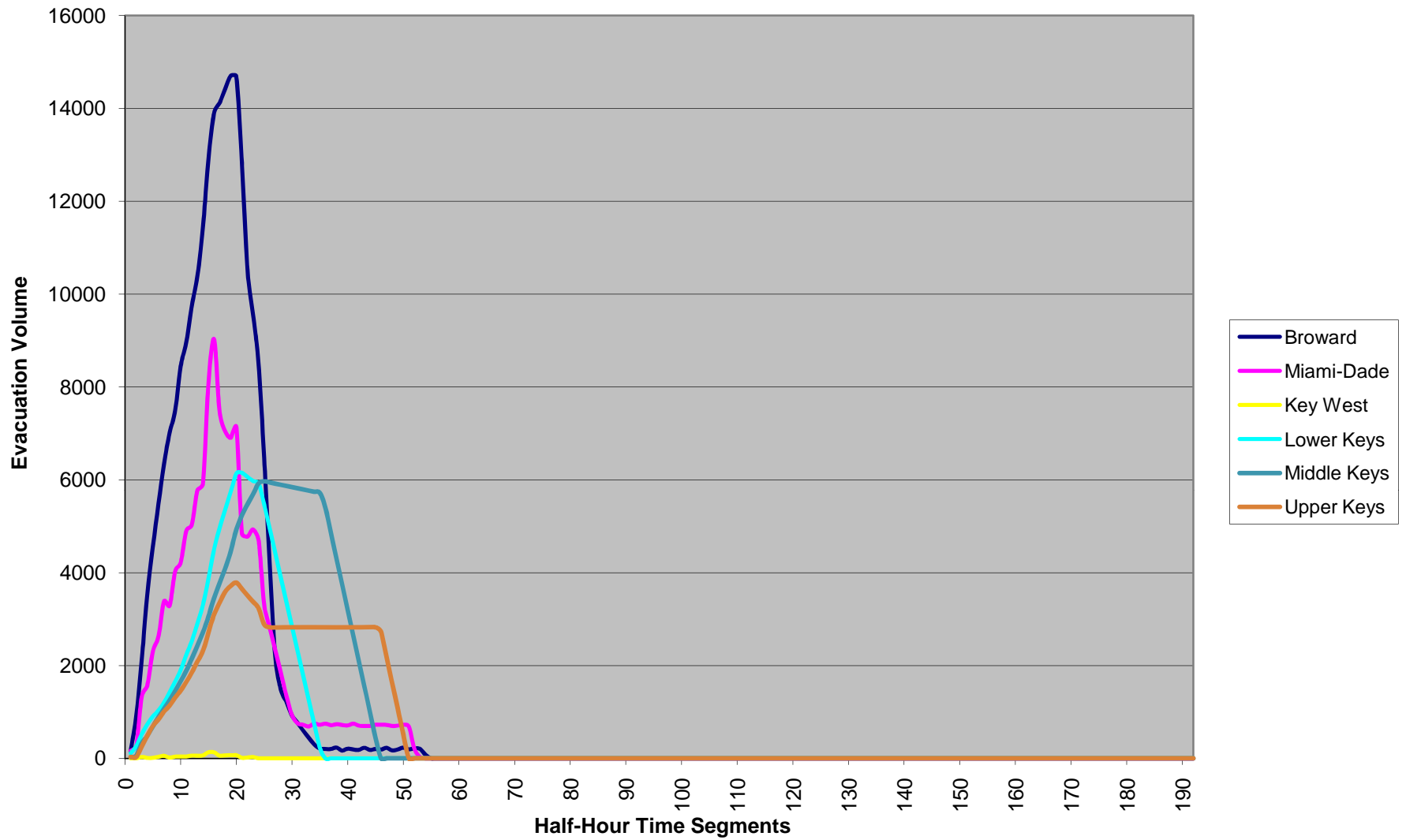


## 2010 Base Scenario - Evacuation Level B

Evacuation Model Run Summary						
Region:	South Florida					
Year:	2010					
Scenario Parameters						
	Broward	Miami-Dade	Key West	Lower Keys	Middle Keys	Upper Keys
Evacuation Level	B	B	B	B	B	B
Response Curve	12 hours	12 hours	12 hours	12 hours	12 hours	12 hours
100% Response?	Yes	Yes	Yes	Yes	Yes	Yes
Clearance Times						
	Broward	Miami-Dade	Key West	Lower Keys	Middle Keys	Upper Keys
In-County	12.5	26.5	12.5	18.5	23	26
Out-of-County	27.5	27	12.5	18	22.5	25.5
To Shelter	12.5	13	2.5	0.5	0.5	0.5
<b>Regional Clearance Time:</b>		27.5				
Evacuation Demand						
	Broward	Miami-Dade	Key West	Lower Keys	Middle Keys	Upper Keys
<i>Population -</i>						
Site-Built	161820	415,538	12,086	5,987	4,516	9,029
Mobile Home	30,402	35,087	3,116	2,427	2,492	4,173
Tourists	21,809	25,598	15,709	1,328	7,229	8,844
<b>Total</b>	214,031	476,223	30,911	9,742	14,237	22,046
<i>Shelter Demand -</i>						
	9,809	27,659	890	307	470	779
<i>Trips -</i>						
Site-Built	76,514	201,117	6,399	3,373	2,646	5,995
Mobile Home	14,630	15,300	1,557	1,515	1,488	2,928
Tourists	14,539	17,535	5,236	443	2,410	2,948
<b>Total</b>	105,683	233,952	13,192	5,331	6,544	11,871

# 2010 Base Scenario - Evacuation Level B

## Countywide Evacuation

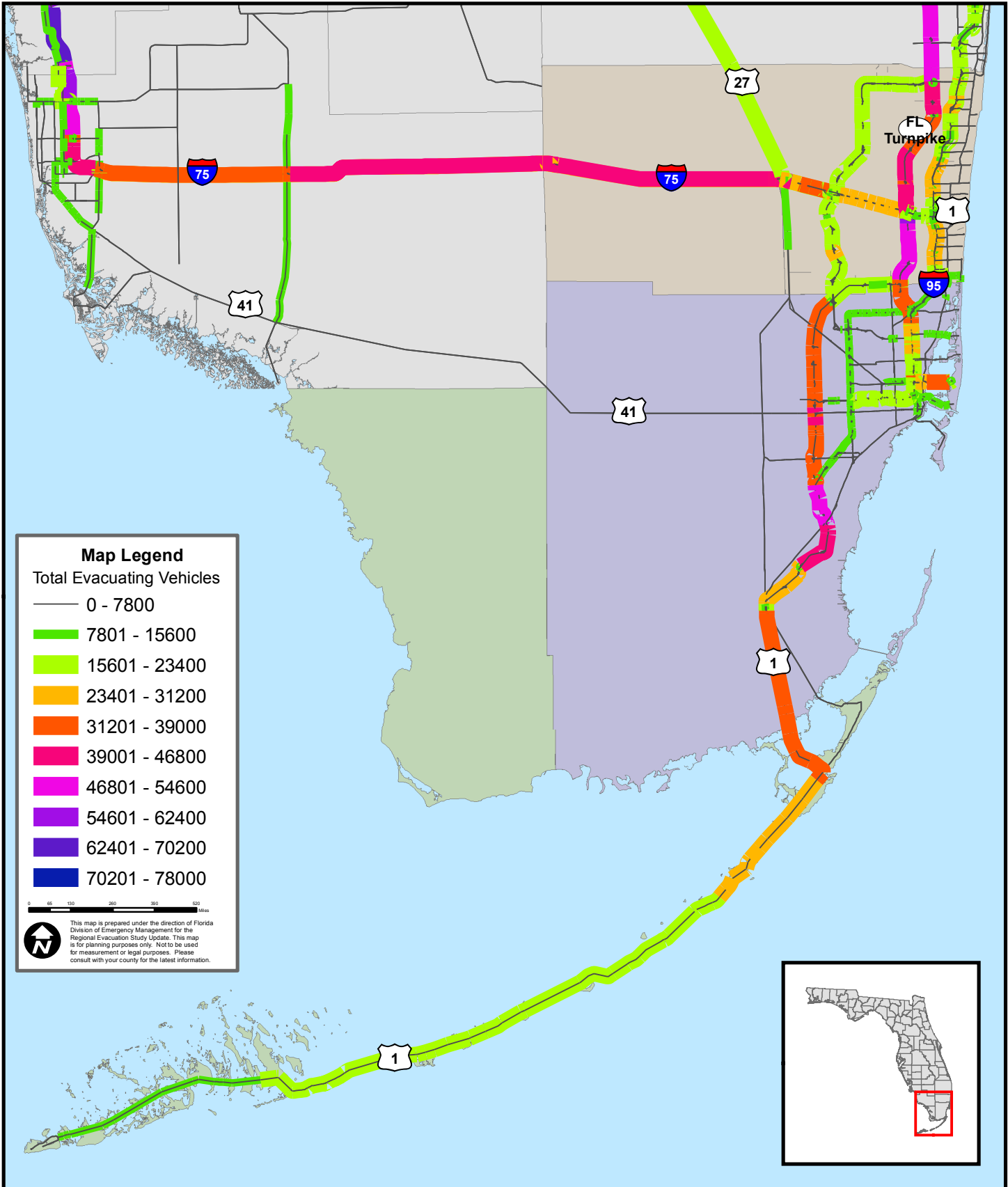




# Figure F-2

## Evacuation Trip Volumes for 2010 Base Scenario

### Evacuation Level B

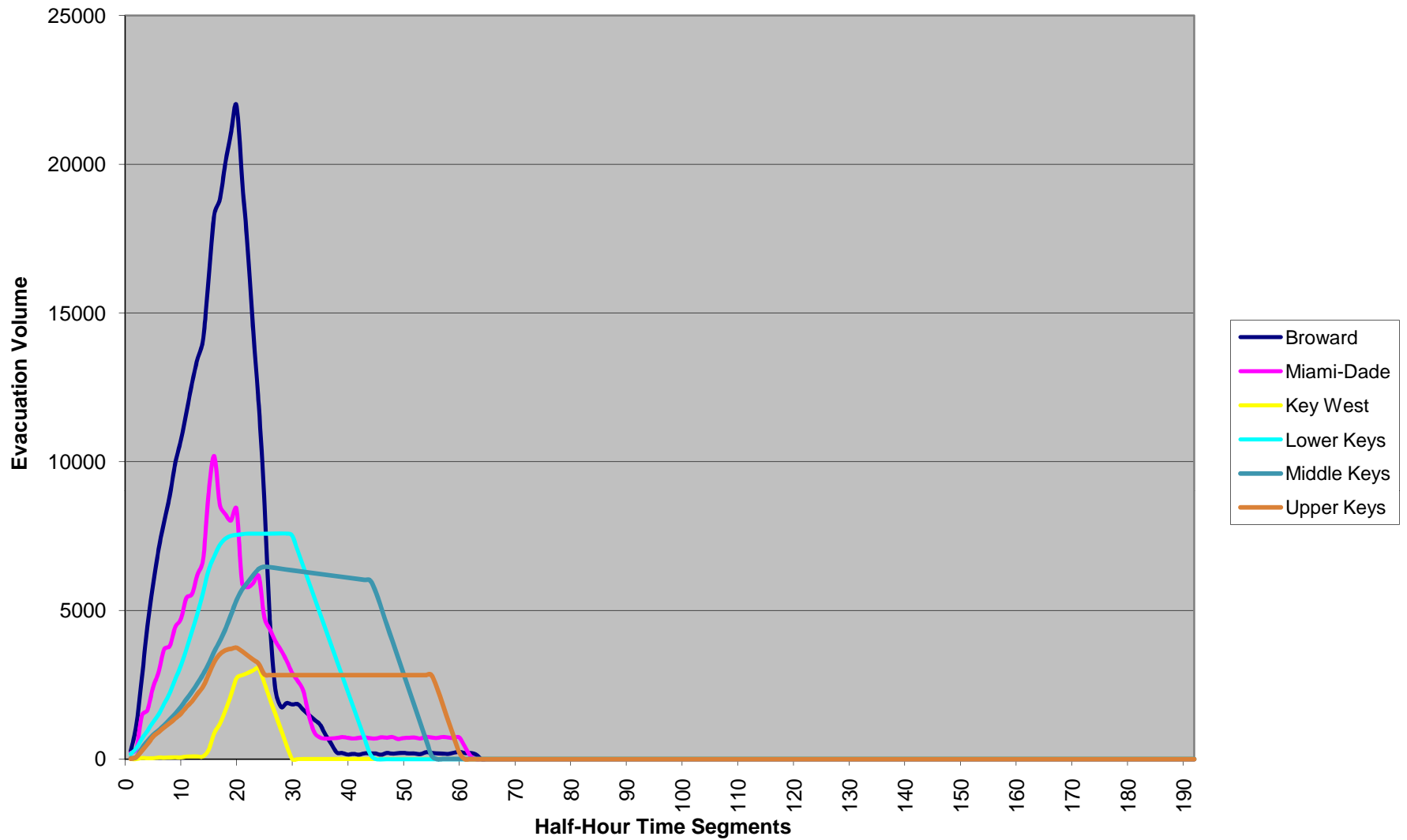


## 2010 Base Scenario - Evacuation Level C

Evacuation Model Run Summary						
Region:	South Florida					
Year:	2010					
Scenario Parameters						
	Broward	Miami-Dade	Key West	Lower Keys	Middle Keys	Upper Keys
Evacuation Level	C	C	C	C	C	C
Response Curve	12 hours	12 hours	12 hours	12 hours	12 hours	12 hours
100% Response?	Yes	Yes	Yes	Yes	Yes	Yes
Clearance Times						
	Broward	Miami-Dade	Key West	Lower Keys	Middle Keys	Upper Keys
In-County	13.5	31	15.5	22.5	27.5	31
Out-of-County	32	31.5	15	22	27	30.5
To Shelter	13	13	0.5	0.5	0.5	0.5
<b>Regional Clearance Time:</b>			32			
Evacuation Demand						
	Broward	Miami-Dade	Key West	Lower Keys	Middle Keys	Upper Keys
<i>Population -</i>						
Site-Built	243,699	437,288	30,216	13,305	11,290	18,057
Mobile Home	30,402	35,087	0	0	0	0
Tourists	25,874	25,598	0	0	0	0
<b>Total</b>	299,975	497,973	30,216	13,305	11,290	18,057
<i>Shelter Demand -</i>						
	13,786	29,419	592	278	244	444
<i>Trips -</i>						
Site-Built	116,659	210,628	15,997	7,497	6,616	11,990
Mobile Home	14,630	15,300	0	0	0	0
Tourists	17,247	17,535	0	0	0	0
<b>Total</b>	148,536	243,463	15,997	7,497	6,616	11,990

# 2010 Base Scenario - Evacuation Level C

## Countywide Evacuation

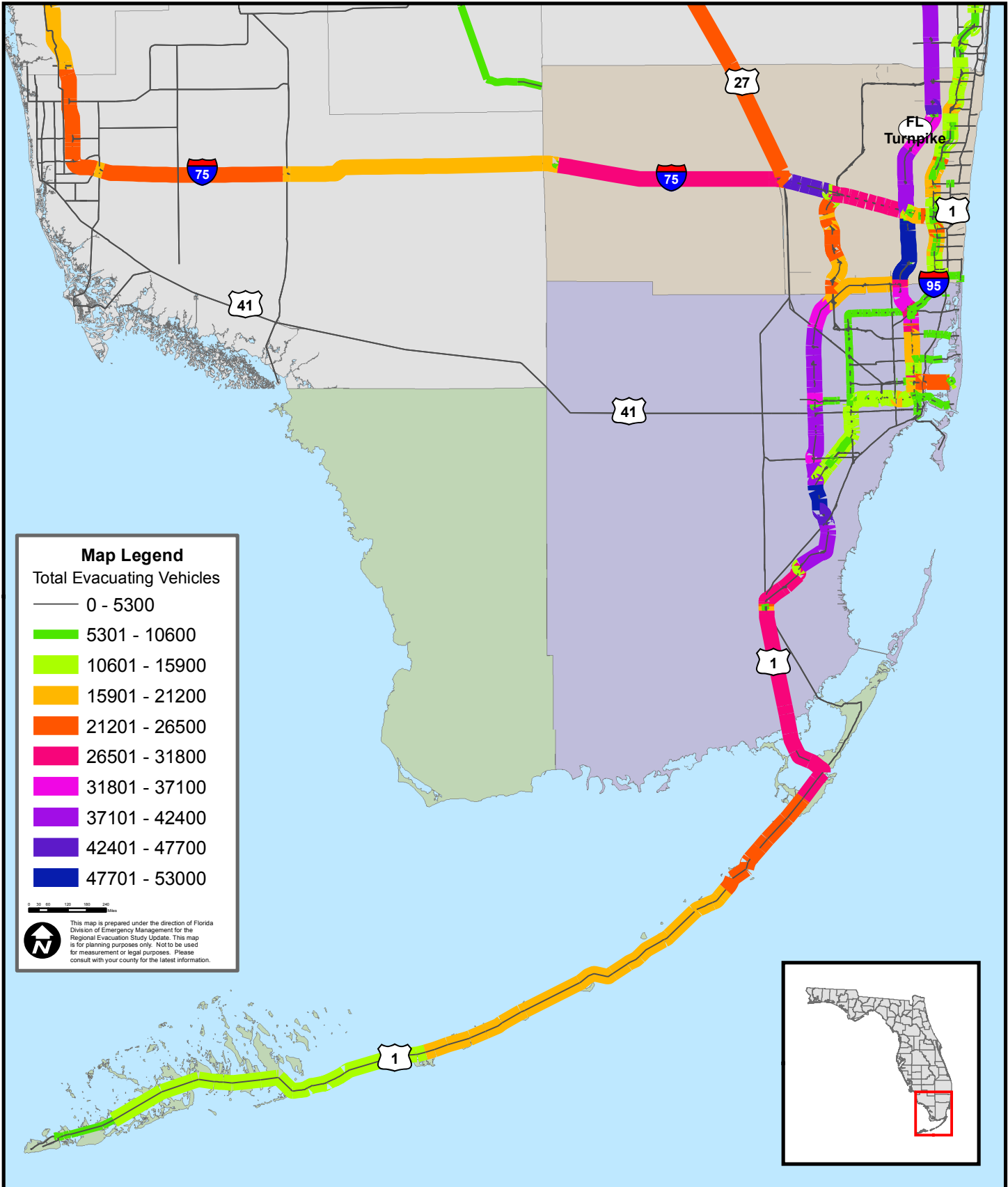




# Figure F-3

## Evacuation Trip Volumes for 2010 Base Scenario

### Evacuation Level C



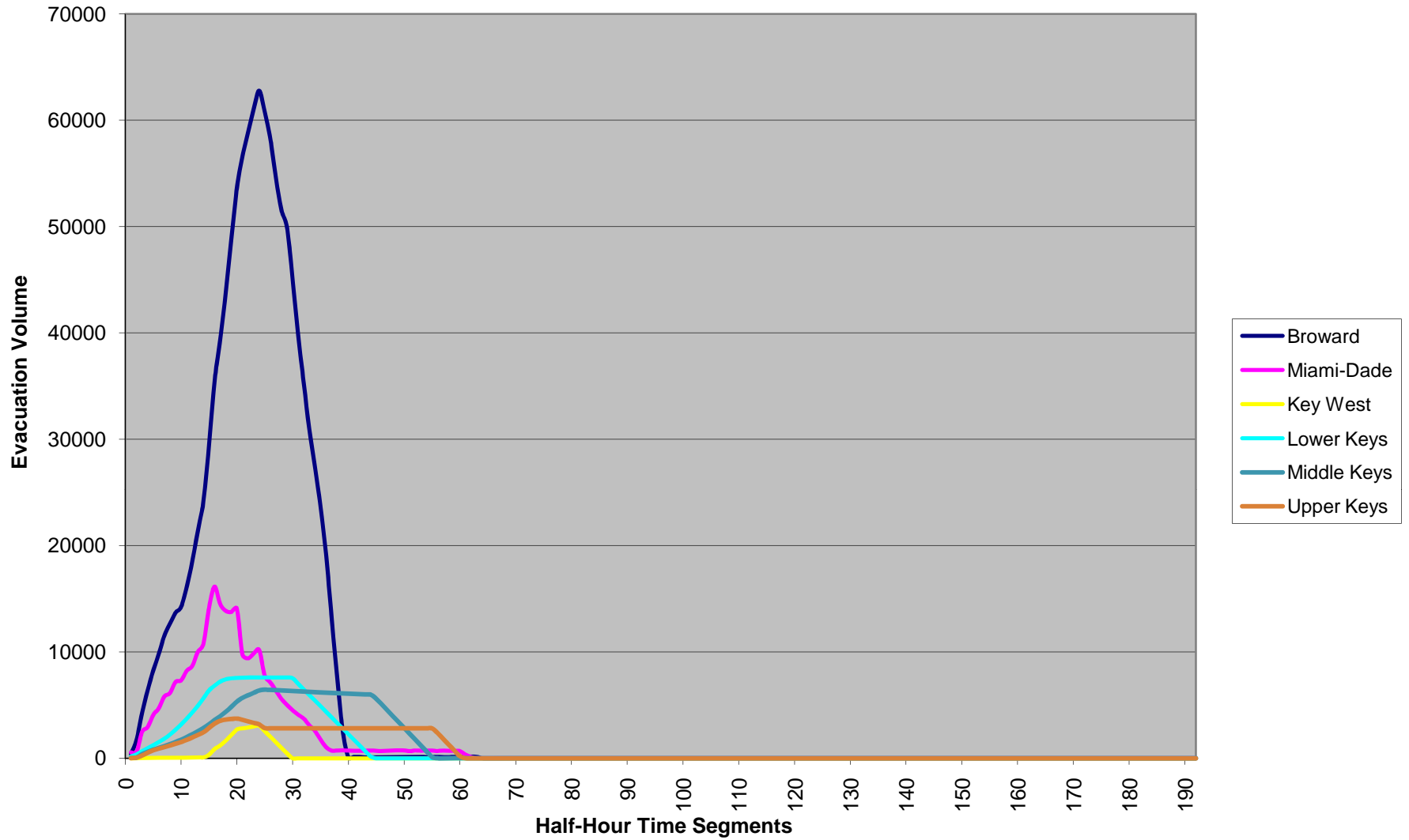
## 2010 Base Scenario - Evacuation Level D

Evacuation Model Run Summary						
Region:	South Florida					
Year:	2010					
Scenario Parameters						
	Broward	Miami-Dade	Key West	Lower Keys	Middle Keys	Upper Keys
Evacuation Level	D	D	D	D	D	D
Response Curve	12 hours	12 hours	12 hours	12 hours	12 hours	12 hours
100% Response?	Yes	Yes	Yes	Yes	Yes	Yes
Clearance Times						
	Broward	Miami-Dade	Key West	Lower Keys	Middle Keys	Upper Keys
In-County	20	31	15.5	22.5	27.5	31
Out-of-County	32	31.5	15	22	27	30.5
To Shelter	19	13	0.5	0.5	0.5	0.5
<b>Regional Clearance Time:</b>	32					
Evacuation Demand						
	Broward	Miami-Dade	Key West	Lower Keys	Middle Keys	Upper Keys
<i>Population -</i>						
Site-Built	388,274	645,248	30,216	13,305	11,290	18,057
Mobile Home	30,402	35,087	0	0	0	0
Tourists	28,070	26,810	0	0	0	0
<b>Total</b>	446,746	707,145	30,216	13,305	11,290	18,057
<i>Shelter Demand -</i>	19,529	46,163	1,480	694	244	444
<i>Trips -</i>						
Site-Built	177,212	300,695	15,997	7,497	6,616	11,990
Mobile Home	14,630	15,300	0	0	0	0
Tourists	18,710	18,363	0	0	0	0
<b>Total</b>	210,552	334,358	15,997	7,497	6,616	11,990



# 2010 Base Scenario - Evacuation Level D

## Countywide Evacuation

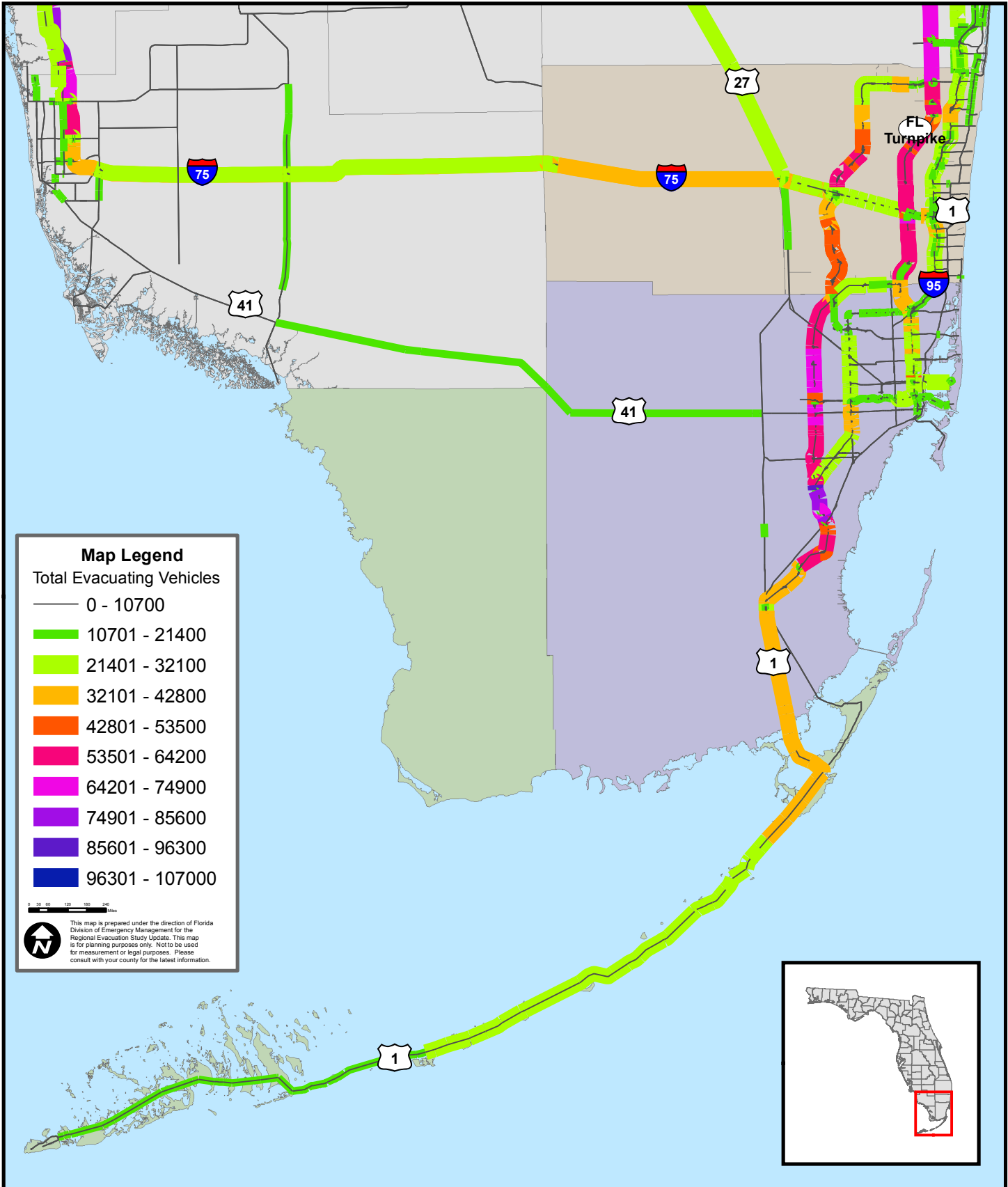




# Figure F-4

## Evacuation Trip Volumes for 2010 Base Scenario

### Evacuation Level D

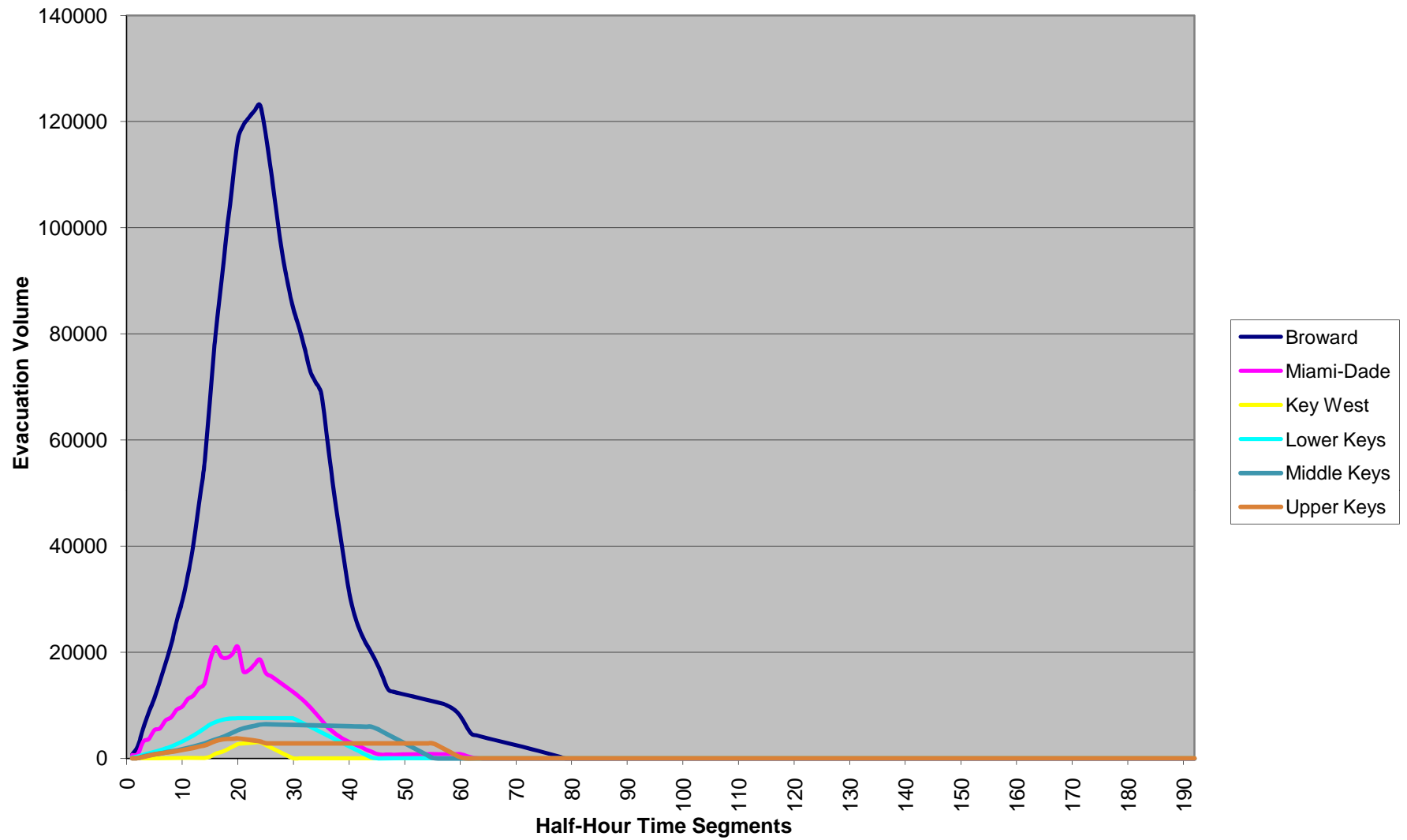


## 2010 Base Scenario - Evacuation Level E

Evacuation Model Run Summary						
Region:	South Florida					
Year:	2010					
Scenario Parameters						
	Broward	Miami-Dade	Key West	Lower Keys	Middle Keys	Upper Keys
Evacuation Level	E	E	E	E	E	E
Response Curve	12 hours	12 hours	12 hours	12 hours	12 hours	12 hours
100% Response?	Yes	Yes	Yes	Yes	Yes	Yes
Clearance Times						
	Broward	Miami-Dade	Key West	Lower Keys	Middle Keys	Upper Keys
In-County	31	31	15.5	22.5	27.5	31
Out-of-County	39.5	32	15	22	27	30.5
To Shelter	30	13.5	0.5	0.5	0.5	0.5
<b>Regional Clearance Time:</b>		39.5				
Evacuation Demand						
	Broward	Miami-Dade	Key West	Lower Keys	Middle Keys	Upper Keys
<i>Population -</i>						
Site-Built	577770	843,660	30,216	13,305	11,290	18,057
Mobile Home	30,402	35,087	0	0	0	0
Tourists	30,370	26,810	0	0	0	0
<b>Total</b>	638,542	905,557	30,216	13,305	11,290	18,057
<i>Shelter Demand -</i>						
	27,184	61,894	1,480	694	244	444
<i>Trips -</i>						
Site-Built	258,340	385,725	15,997	7,497	6,616	11,990
Mobile Home	14,630	15,300	0	0	0	0
Tourists	20,243	18,363	0	0	0	0
<b>Total</b>	293,213	419,388	15,997	7,497	6,616	11,990

# 2010 Base Scenario - Evacuation Level E

## Countywide Evacuation

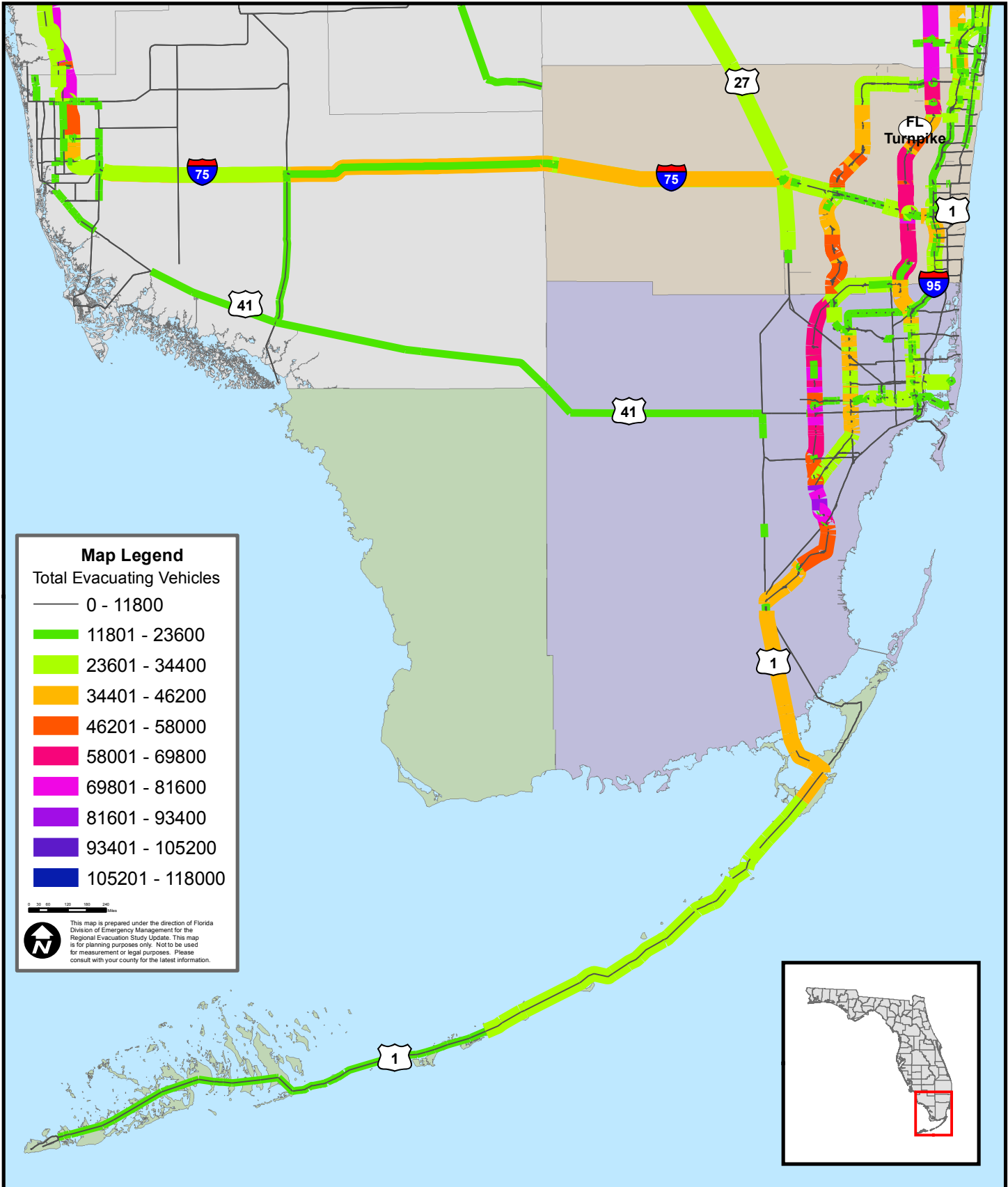




# Figure F-5

## Evacuation Trip Volumes for 2010 Base Scenario

### Evacuation Level E

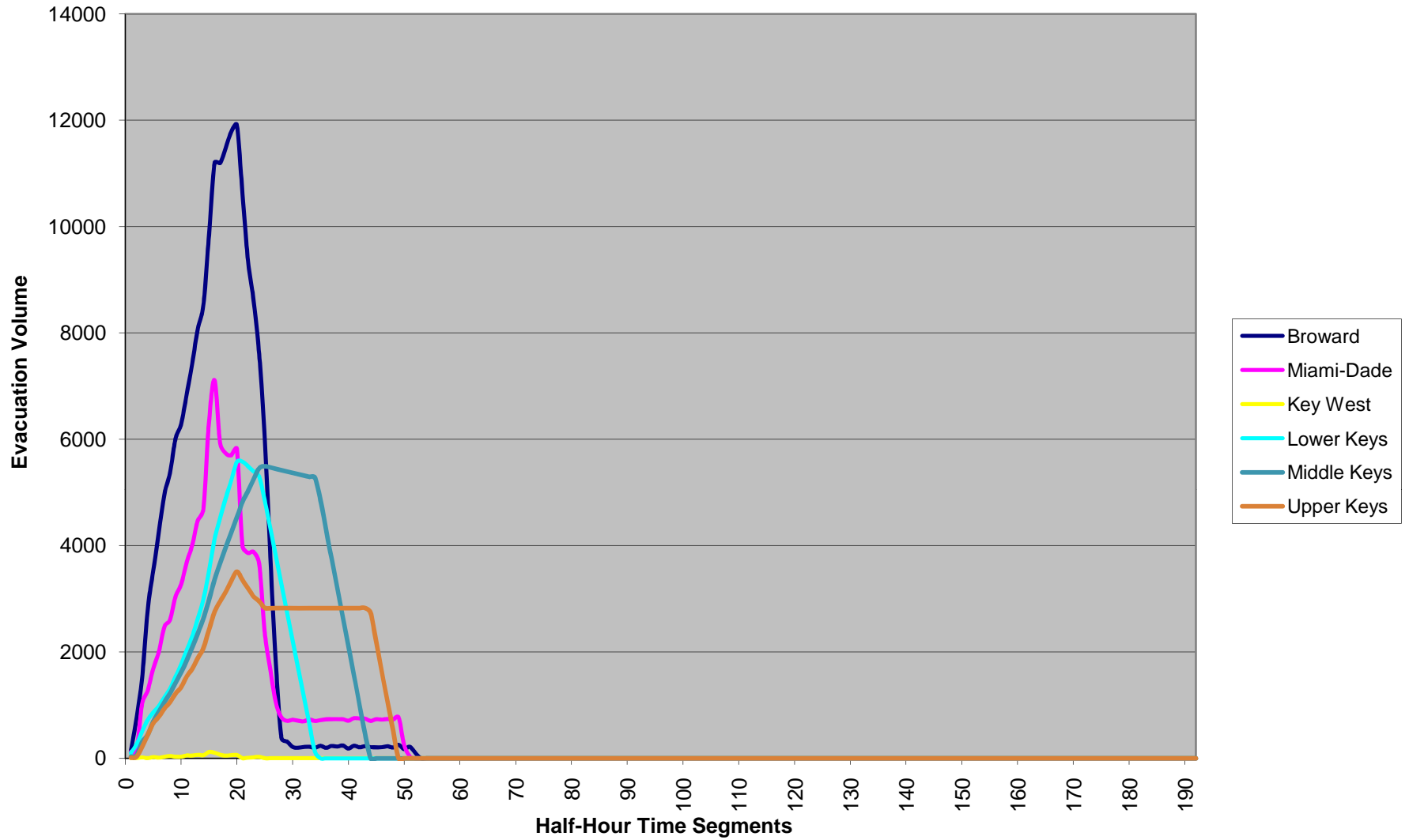


## 2015 Base Scenario - Evacuation Level A

Evacuation Model Run Summary						
Region:	South Florida					
Year:	2015					
Scenario Parameters						
	Broward	Miami-Dade	Key West	Lower Keys	Middle Keys	Upper Keys
Evacuation Level	A	A	A	A	A	A
Response Curve	12 hours	12 hours	12 hours	12 hours	12 hours	12 hours
100% Response?	Yes	Yes	Yes	Yes	Yes	Yes
Clearance Times						
	Broward	Miami-Dade	Key West	Lower Keys	Middle Keys	Upper Keys
In-County	12.5	13	12.5	17.5	22.5	25
Out-of-County	26.5	26	12.5	17	22	24.5
To Shelter	12.5	13	4	0.5	0.5	0.5
<b>Regional Clearance Time:</b>		26.5				
Evacuation Demand						
	Broward	Miami-Dade	Key West	Lower Keys	Middle Keys	Upper Keys
<i>Population -</i>						
Site-Built	164,032	316,445	11,024	5,784	4,159	7,720
Mobile Home	32,575	35,442	3,130	2,398	2,486	4,136
Tourists	21,809	19,556	15,709	1,328	7,229	8,844
<b>Total</b>	218,416	371,443	29,863	9,510	13,874	20,700
<i>Shelter Demand -</i>						
	9,894	23,033	870	302	463	744
<i>Trips -</i>						
Site-Built	76,444	153,029	5,829	3,266	2,436	5,122
Mobile Home	15,475	15,524	1,563	1,500	1,484	2,896
Tourists	14,539	13,396	5,236	443	2,410	2,948
<b>Total</b>	106,458	181,949	12,628	5,209	6,330	10,966

# 2015 Base Scenario - Evacuation Level A

## Countywide Evacuation

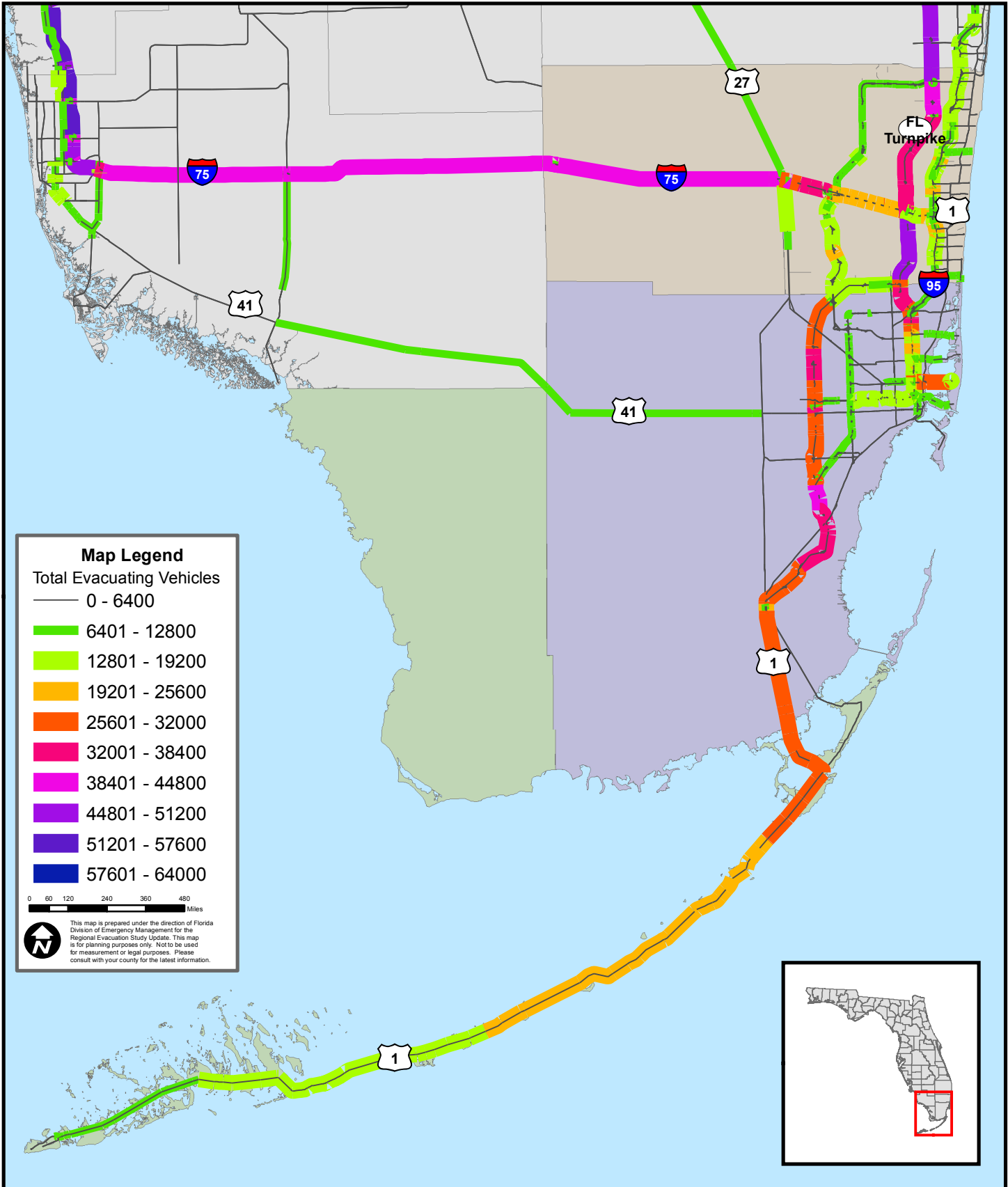




# Figure F-6

## Evacuation Trip Volumes for 2015 Base Scenario

### Evacuation Level A



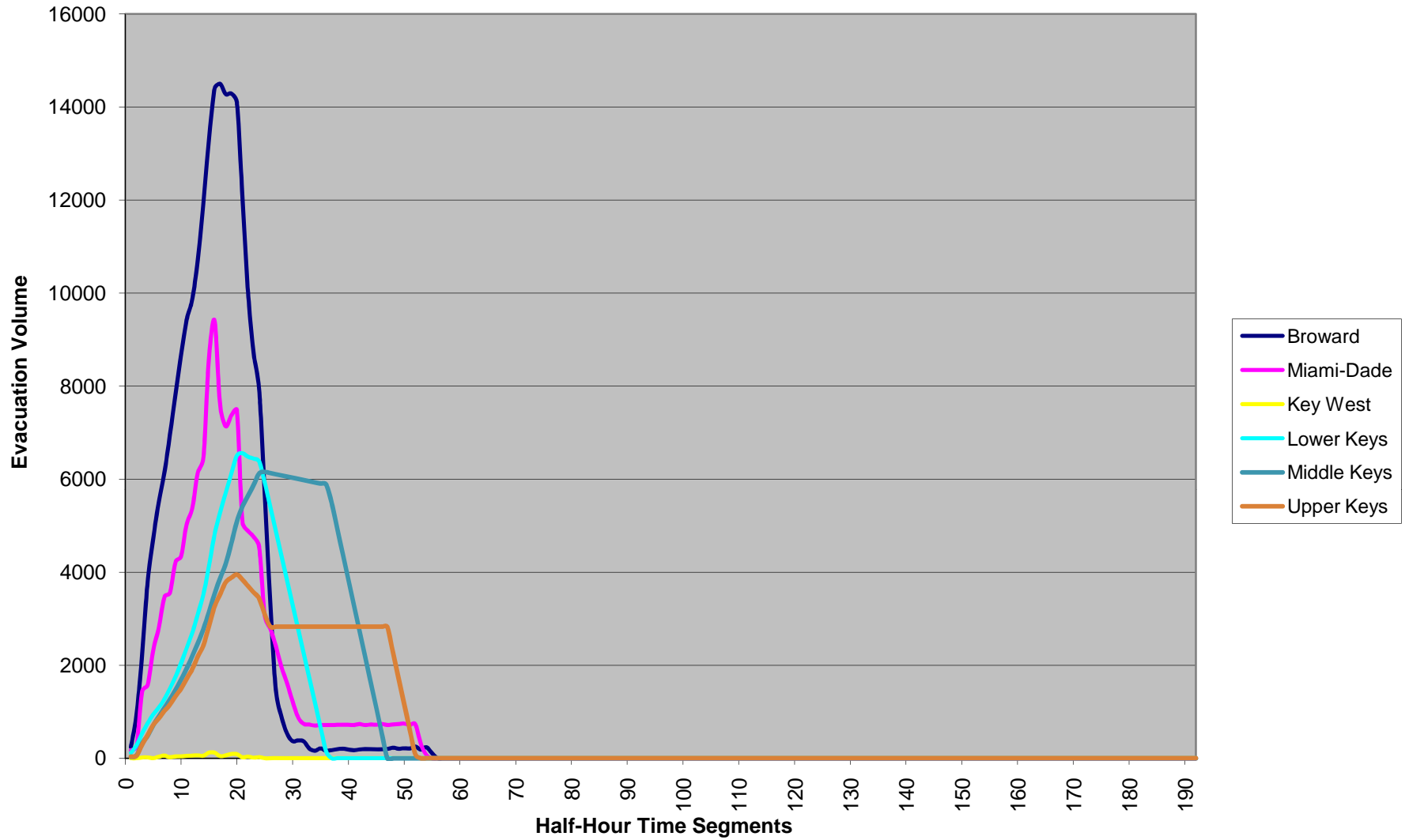


## 2015 Base Scenario - Evacuation Level B

Evacuation Model Run Summary						
Region:	South Florida					
Year:	2015					
Scenario Parameters						
	Broward	Miami-Dade	Key West	Lower Keys	Middle Keys	Upper Keys
Evacuation Level	B	B	B	B	B	B
Response Curve	12 hours	12 hours	12 hours	12 hours	12 hours	12 hours
100% Response?	Yes	Yes	Yes	Yes	Yes	Yes
Clearance Times						
	Broward	Miami-Dade	Key West	Lower Keys	Middle Keys	Upper Keys
In-County	12.5	27	12.5	18.5	23.5	27
Out-of-County	28	27.5	12.5	18	23	26.5
To Shelter	12.5	13	3	0.5	0.5	0.5
<b>Regional Clearance Time:</b>			28			
Evacuation Demand						
	Broward	Miami-Dade	Key West	Lower Keys	Middle Keys	Upper Keys
<i>Population -</i>						
Site-Built	171617	447,066	12,599	6,507	4,754	9,650
Mobile Home	32,575	35,442	3,130	2,398	2,486	4,136
Tourists	21,809	25,598	15,709	1,328	7,229	8,844
<b>Total</b>	226,001	508,106	31,438	10,233	14,469	22,630
<i>Shelter Demand -</i>						
	10,216	28,170	901	318	475	792
<i>Trips -</i>						
Site-Built	79,932	204,207	6,661	3,675	2,785	6,403
Mobile Home	15,475	15,524	1,563	1,500	1,484	2,896
Tourists	14,539	17,535	5,236	443	2,410	2,948
<b>Total</b>	109,946	237,266	13,460	5,618	6,679	12,247

# 2015 Base Scenario - Evacuation Level B

## Countywide Evacuation

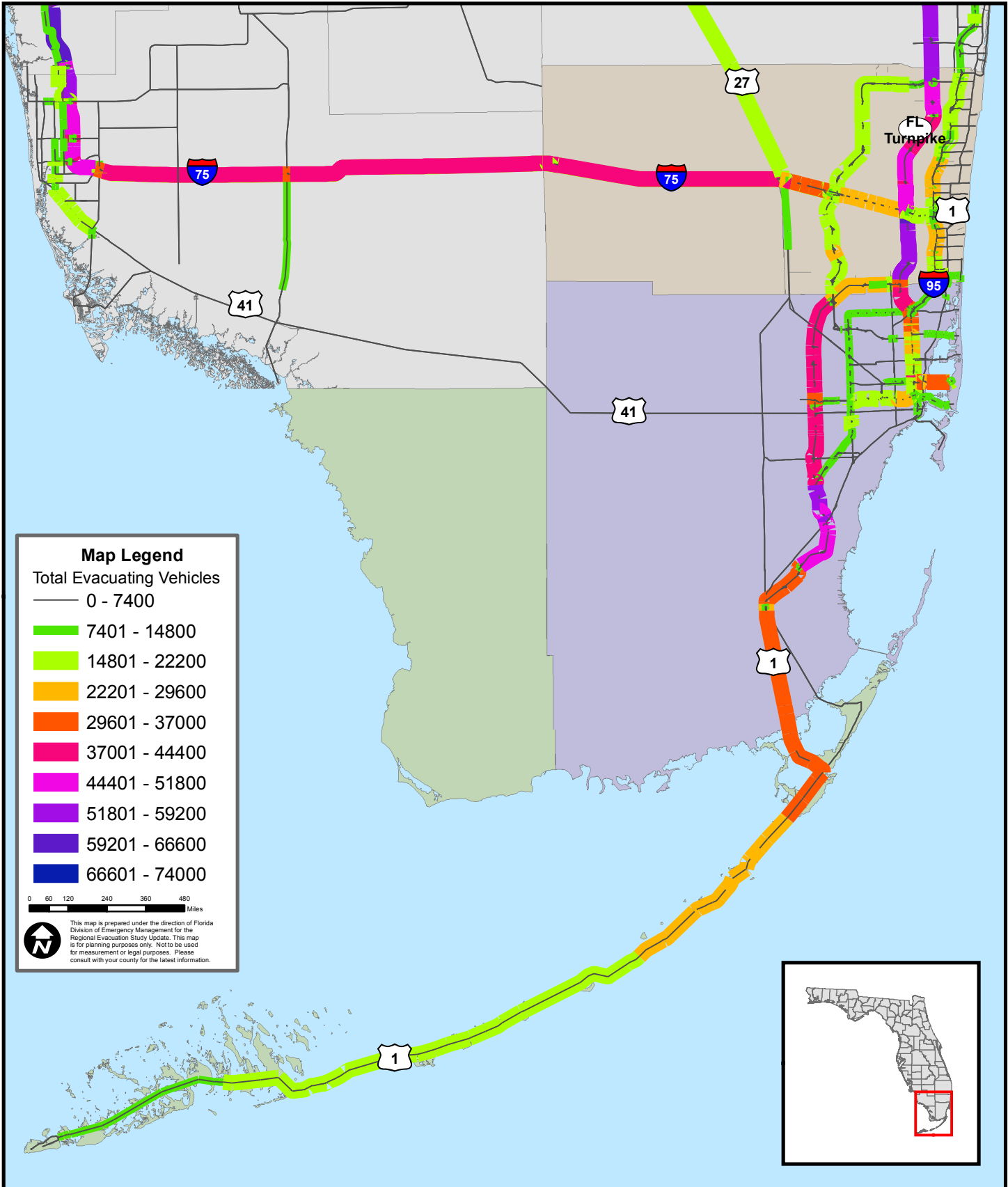




# Figure F-7

## Evacuation Trip Volumes for 2015 Base Scenario

### Evacuation Level B

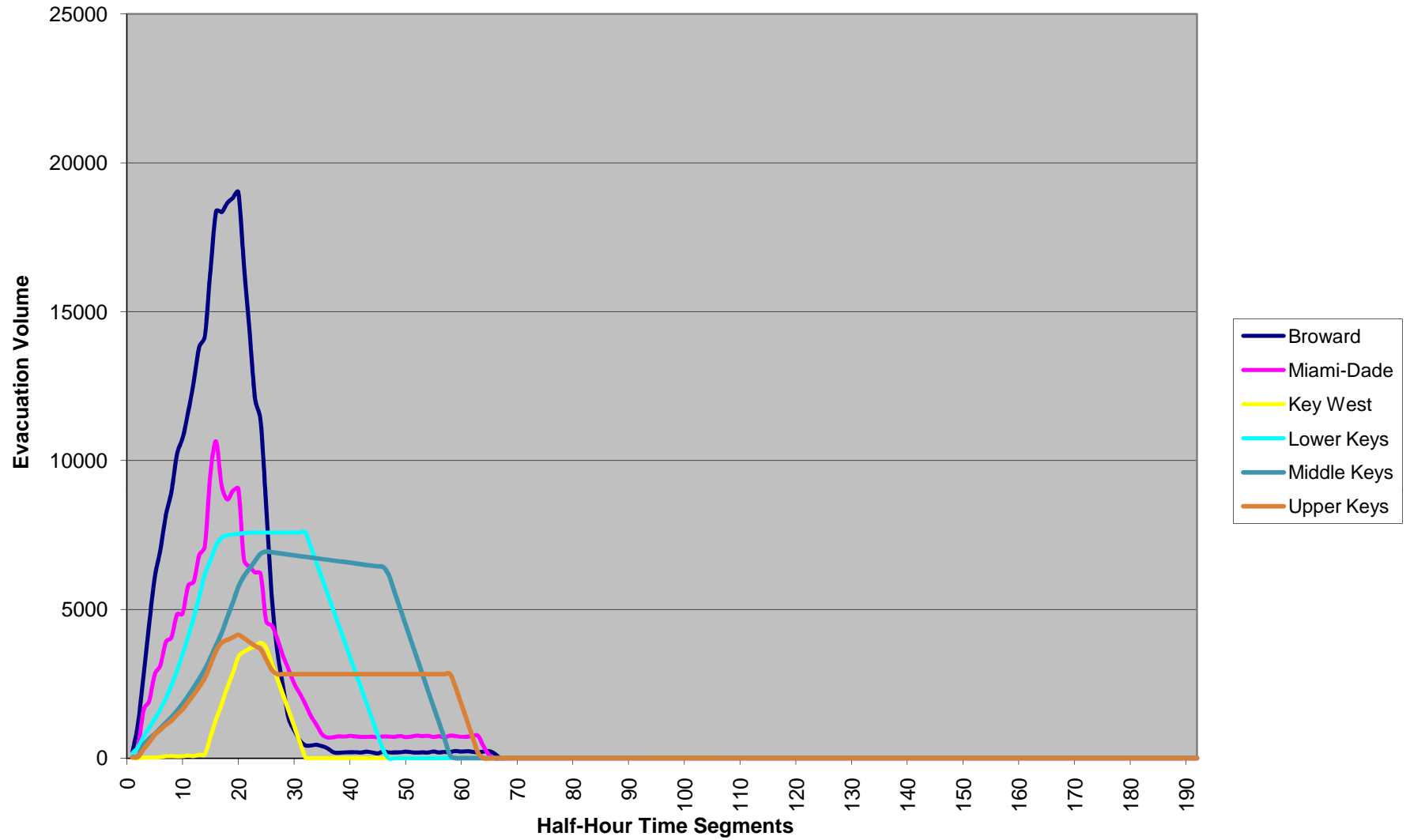


## 2015 Base Scenario - Evacuation Level C

Evacuation Model Run Summary						
Region:	South Florida					
Year:	2015					
Scenario Parameters						
	Broward	Miami-Dade	Key West	Lower Keys	Middle Keys	Upper Keys
Evacuation Level	C	C	C	C	C	C
Response Curve	12 hours	12 hours	12 hours	12 hours	12 hours	12 hours
100% Response?	Yes	Yes	Yes	Yes	Yes	Yes
Clearance Times						
	Broward	Miami-Dade	Key West	Lower Keys	Middle Keys	Upper Keys
In-County	13	32.5	16.5	24	29	32.5
Out-of-County	33.5	33	16	23.5	28.5	32
To Shelter	13	13	0.5	0.5	0.5	0.5
<b>Regional Clearance Time:</b>		33.5				
Evacuation Demand						
	Broward	Miami-Dade	Key West	Lower Keys	Middle Keys	Upper Keys
<i>Population -</i>						
Site-Built	258604	471,660	31,498	14,460	11,884	19,300
Mobile Home	32,575	35,442	0	0	0	0
Tourists	25,874	25,598	0	0	0	0
<b>Total</b>	317,053	532,700	31,498	14,460	11,884	19,300
<i>Shelter Demand -</i>						
	14,350	30,116	616	302	257	474
<i>Trips -</i>						
Site-Built	121,782	214,728	16,653	8,166	6,961	12,806
Mobile Home	15,475	15,524	0	0	0	0
Tourists	17,247	17,535	0	0	0	0
<b>Total</b>	154,504	247,787	16,653	8,166	6,961	12,806

# 2015 Base Scenario - Evacuation Level C

## Countywide Evacuation

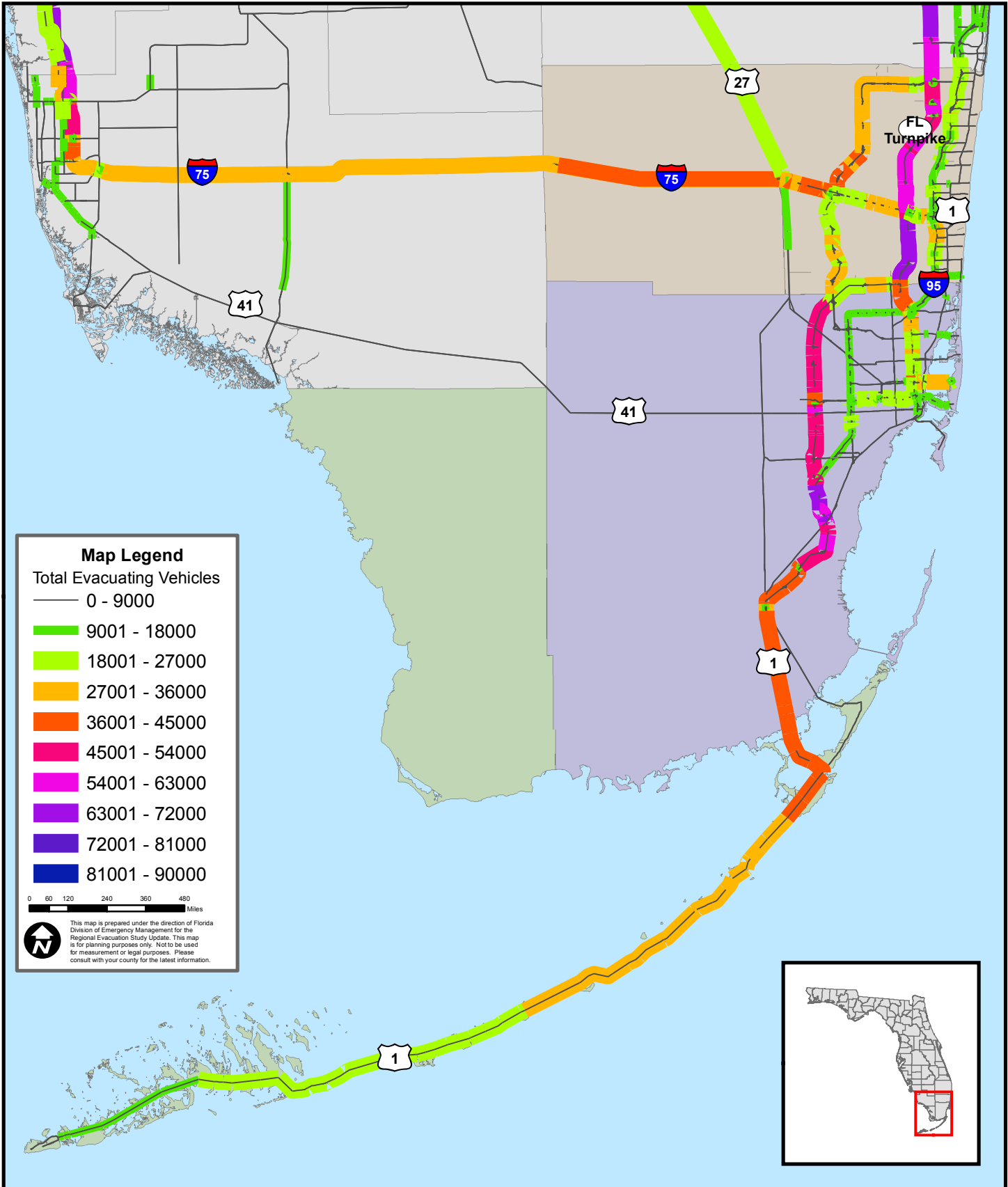




# Figure F-8

## Evacuation Trip Volumes for 2015 Base Scenario

### Evacuation Level C

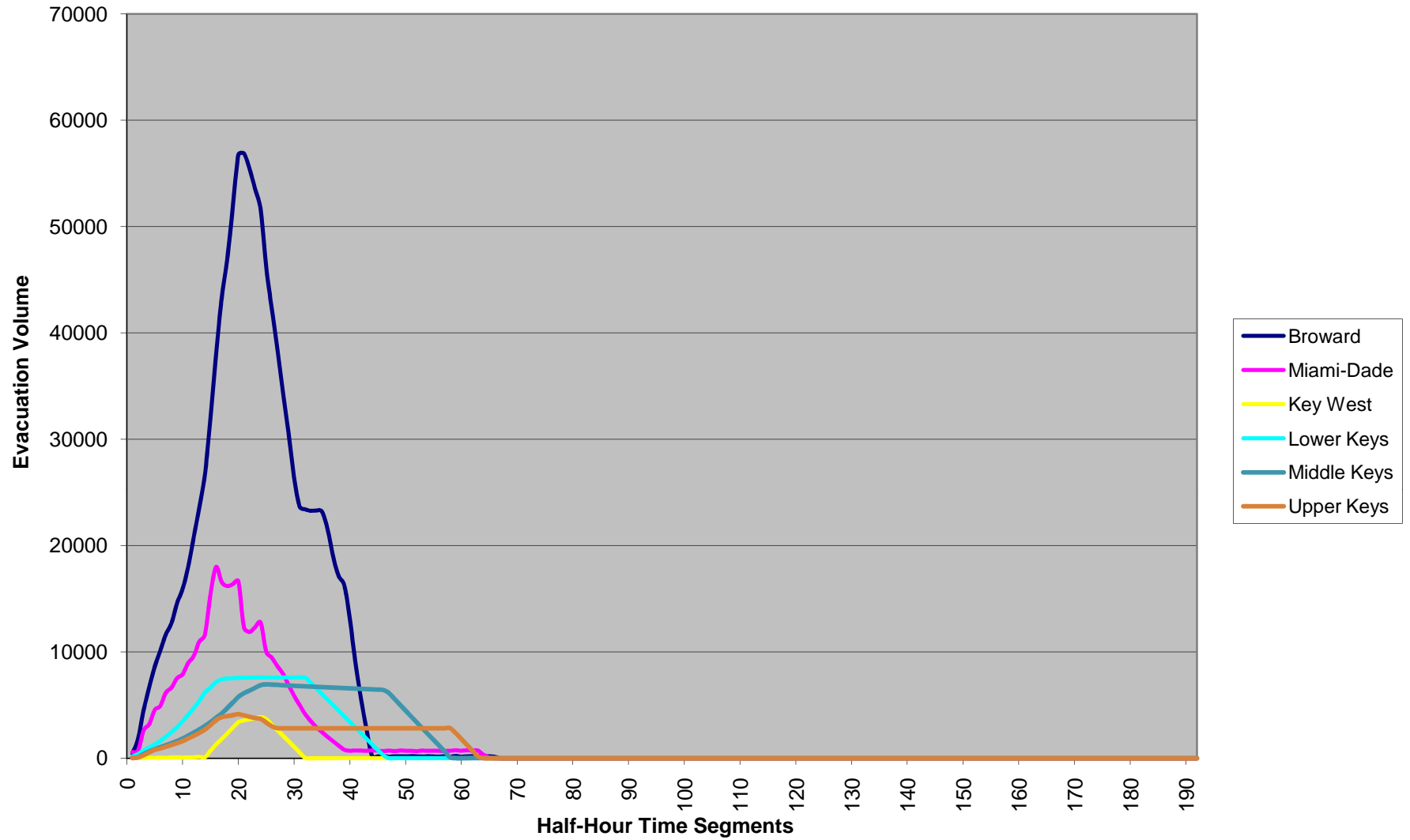


## 2015 Base Scenario - Evacuation Level D

Evacuation Model Run Summary						
Region:	South Florida					
Year:	2015					
Scenario Parameters						
	Broward	Miami-Dade	Key West	Lower Keys	Middle Keys	Upper Keys
Evacuation Level	D	D	D	D	D	D
Response Curve	12 hours	12 hours	12 hours	12 hours	12 hours	12 hours
100% Response?	Yes	Yes	Yes	Yes	Yes	Yes
Clearance Times						
	Broward	Miami-Dade	Key West	Lower Keys	Middle Keys	Upper Keys
In-County	21	32.5	16.5	24	29	32.5
Out-of-County	33.5	33	16	23.5	28.5	32
To Shelter	21	13	0.5	0.5	0.5	0.5
Regional Clearance Time:		33.5				
Evacuation Demand						
	Broward	Miami-Dade	Key West	Lower Keys	Middle Keys	Upper Keys
<i>Population -</i>						
Site-Built	412,147	697,602	31,498	14,460	11,884	19,300
Mobile Home	32,575	35,442	0	0	0	0
Tourists	28,070	26,810	0	0	0	0
<b>Total</b>	<b>472,792</b>	<b>759,854</b>	<b>31,498</b>	<b>14,460</b>	<b>11,884</b>	<b>19,300</b>
<i>Shelter Demand -</i>						
	20,365	48,035	1,541	755	257	474
<i>Trips -</i>						
Site-Built	185,244	311,145	16,653	8,166	6,961	12,806
Mobile Home	15,475	15,524	0	0	0	0
Tourists	18,710	18,363	0	0	0	0
<b>Total</b>	<b>219,429</b>	<b>345,032</b>	<b>16,653</b>	<b>8,166</b>	<b>6,961</b>	<b>12,806</b>

# 2015 Base Scenario - Evacuation Level D

## Countywide Evacuation



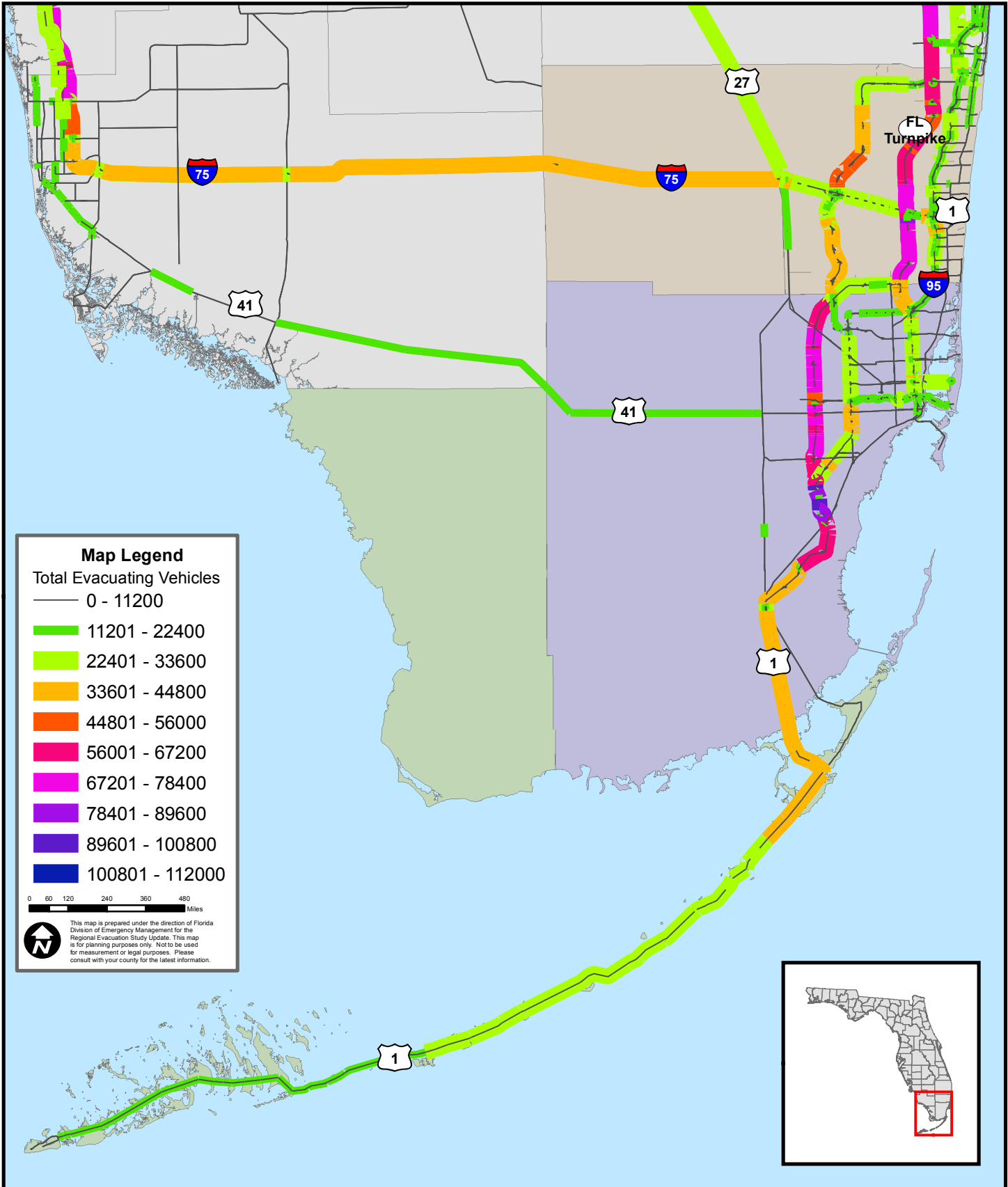




# Figure F-9

## Evacuation Trip Volumes for 2015 Base Scenario

### Evacuation Level D

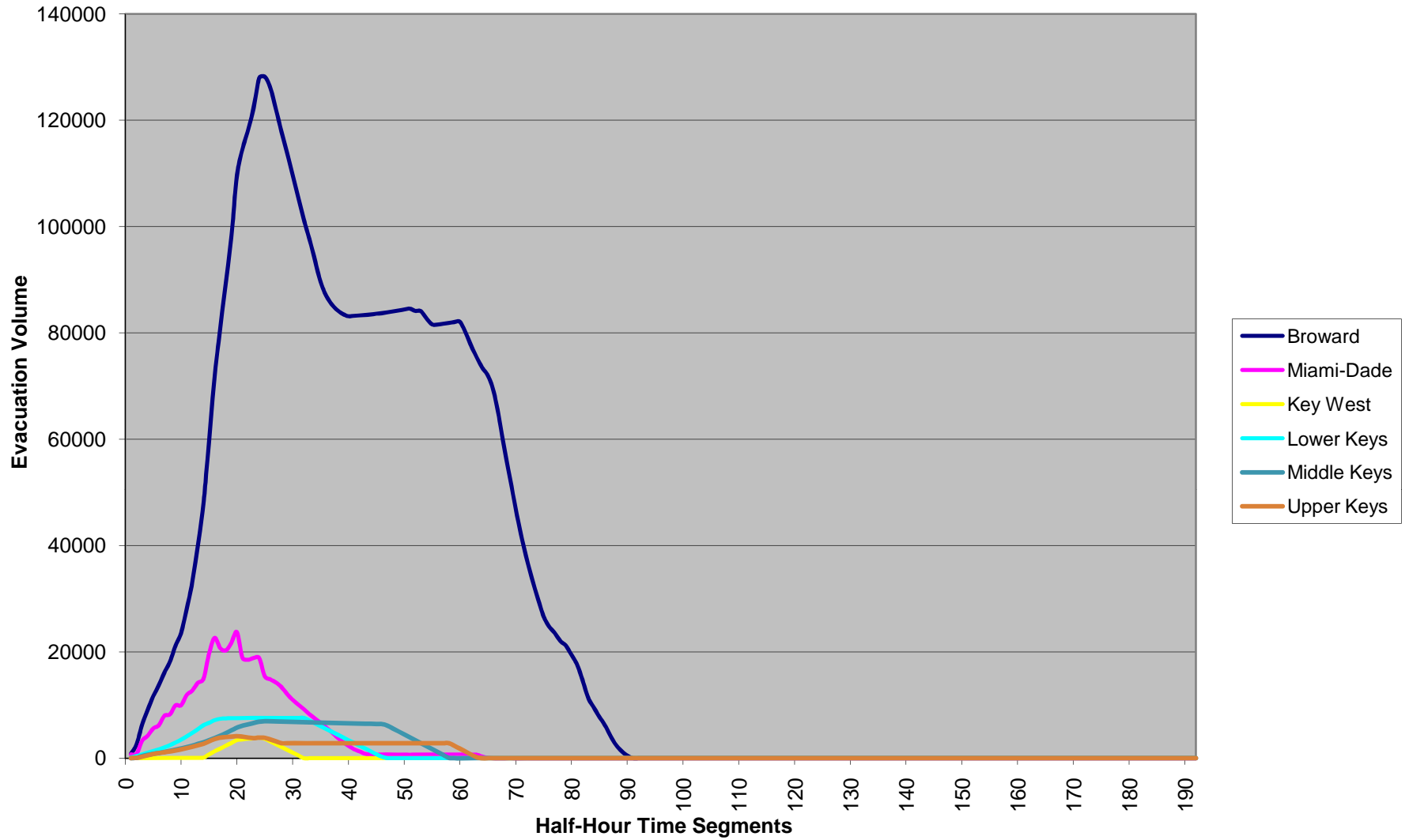


## 2015 Base Scenario - Evacuation Level E

Evacuation Model Run Summary						
Region:	South Florida					
Year:	2015					
Scenario Parameters						
	Broward	Miami-Dade	Key West	Lower Keys	Middle Keys	Upper Keys
Evacuation Level	E	E	E	E	E	E
Response Curve	12 hours	12 hours	12 hours	12 hours	12 hours	12 hours
100% Response?	Yes	Yes	Yes	Yes	Yes	Yes
Clearance Times						
	Broward	Miami-Dade	Key West	Lower Keys	Middle Keys	Upper Keys
In-County	45	32.5	16.5	24	29	32.5
Out-of-County	46	35	16	23.5	28.5	32
To Shelter	45	14.5	0.5	0.5	0.5	0.5
<b>Regional Clearance Time:</b>			46			
Evacuation Demand						
	Broward	Miami-Dade	Key West	Lower Keys	Middle Keys	Upper Keys
<i>Population -</i>						
Site-Built	612,425	903,546	31,498	14,460	11,884	19,300
Mobile Home	32,575	35,442	0	0	0	0
Tourists	30,370	26,810	0	0	0	0
<b>Total</b>	675,370	965,798	31,498	14,460	11,884	19,300
<i>Shelter Demand -</i>						
	28,338	64,247	1,541	755	257	474
<i>Trips -</i>						
Site-Built	269,840	398,778	16,653	8,166	6,961	12,806
Mobile Home	15,475	15,524	0	0	0	0
Tourists	20,243	18,363	0	0	0	0
<b>Total</b>	305,558	432,665	16,653	8,166	6,961	12,806

# 2015 Base Scenario - Evacuation Level E

## Countywide Evacuation

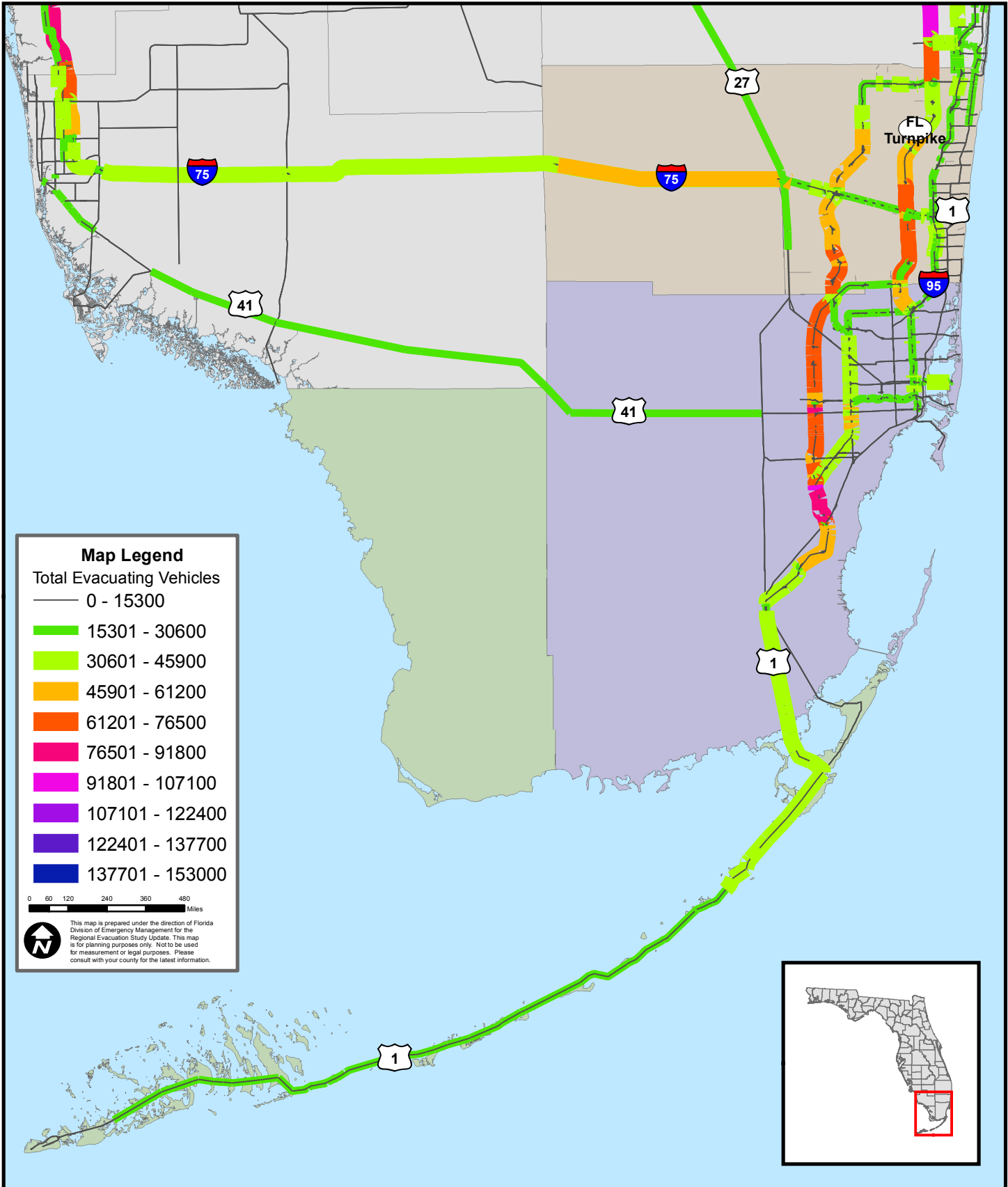




# Figure F-10

## Evacuation Trip Volumes for 2015 Base Scenario

### Evacuation Level E



# **Section G**

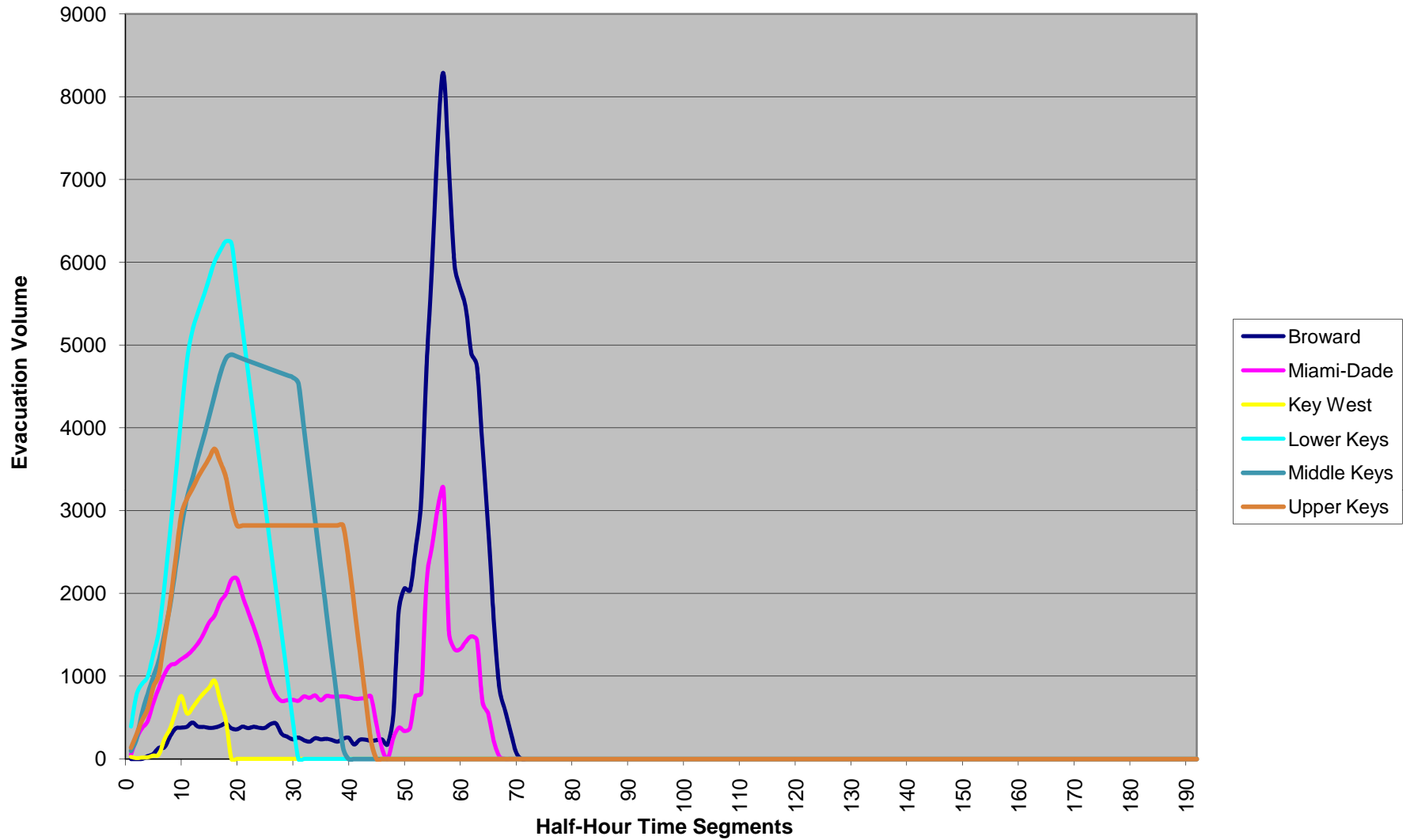
## **Model Output for Operational Scenarios**

# 2010 Operational Scenario 1 - Evacuation Level A

Evacuation Model Run Summary						
Region:	South Florida					
Year:	2010					
Scenario Parameters						
	Broward	Miami-Dade	Key West	Lower Keys	Middle Keys	Upper Keys
Evacuation Level	A	A	A	A	A	A
Response Curve	9 hours	9 hours	9 hours	9 hours	9 hours	9 hours
100% Response?	No	No	No	No	No	No
Clearance Times						
	Broward	Miami-Dade	Key West	Lower Keys	Middle Keys	Upper Keys
In-County	9.5	9.5	9.5	16	19.5	22.5
Out-of-County	34.5	34	9.5	15.5	19.5	22.5
To Shelter	9.5	9.5	5.5	0.5	1	0.5
<b>Regional Clearance Time:</b>		35.5				
Evacuation Demand						
	Broward	Miami-Dade	Key West	Lower Keys	Middle Keys	Upper Keys
<i>Population -</i>						
Site-Built	124614	204,002	10,576	5,322	3,951	7,223
Mobile Home	15,323	18,381	2,025	1,577	1,620	2,712
Tourists	21,809	19,556	15,709	1,328	7,229	8,844
<b>Total</b>	161,746	241,939	28,310	8,227	12,800	18,779
<i>Shelter Demand -</i>						
	7,555	16,162	810	246	409	640
<i>Trips -</i>						
Site-Built	56,898	95,670	5,599	2,999	2,316	4,796
Mobile Home	7,371	8,046	1,012	985	967	1,903
Tourists	14,539	13,396	5,236	443	2,410	2,948
<b>Total</b>	78,808	117,112	11,847	4,427	5,693	9,647

# 2010 Operational Scenario 1 - Evacuation Level A

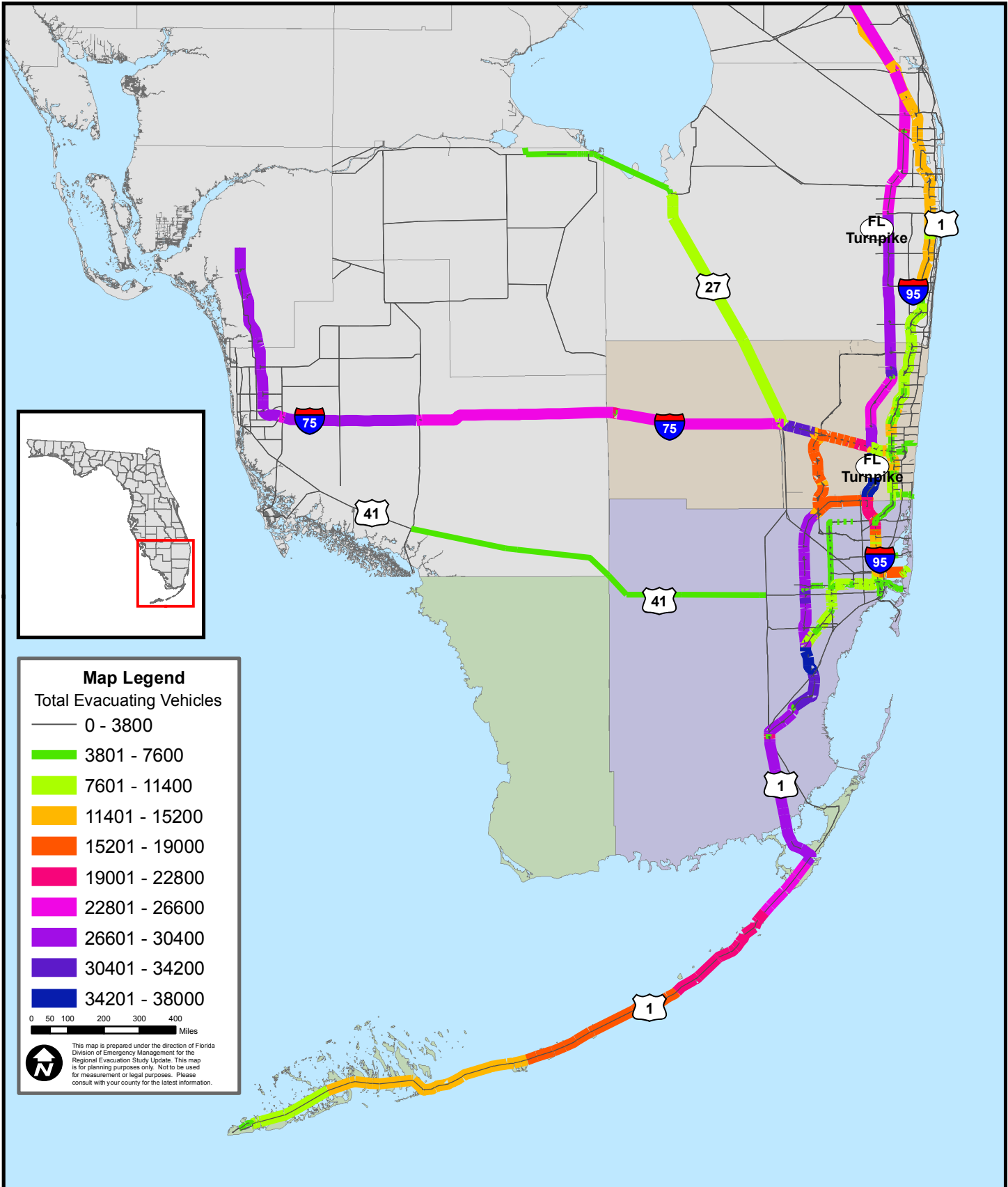
## Countywide Evacuation





# Figure G-1

## Evacuation Trip Volumes for 2010 Operational Scenario Evacuation Level A- Scenario 1



**Map Legend**

Total Evacuating Vehicles

- 0 - 3800
- 3801 - 7600
- 7601 - 11400
- 11401 - 15200
- 15201 - 19000
- 19001 - 22800
- 22801 - 26600
- 26601 - 30400
- 30401 - 34200
- 34201 - 38000

0 50 100 200 300 400 Miles

This map is prepared under the direction of Florida Division of Emergency Management for the Regional Evacuation Study Update. This map is for planning purposes only. Not to be used for measurement or legal purposes. Please consult with your county for the latest information.

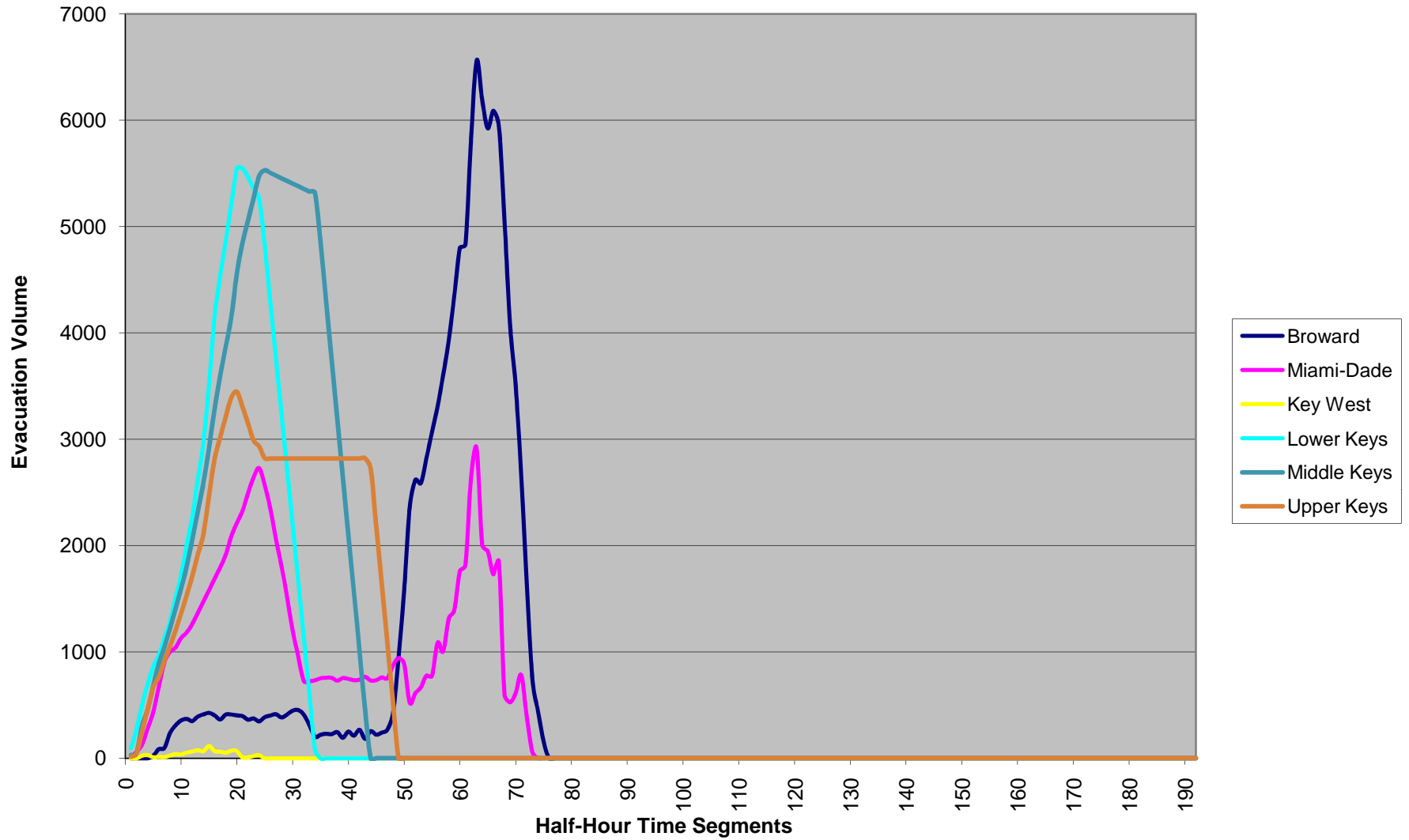


## 2010 Operational Scenario 2 - Evacuation Level B

Evacuation Model Run Summary						
Region:	South Florida					
Year:	2010					
Scenario Parameters						
	Broward	Miami-Dade	Key West	Lower Keys	Middle Keys	Upper Keys
Evacuation Level	B	B	B	B	B	B
Response Curve	12 hours	12 hours	12 hours	12 hours	12 hours	12 hours
100% Response?	No	No	No	No	No	No
Clearance Times						
	Broward	Miami-Dade	Key West	Lower Keys	Middle Keys	Upper Keys
In-County	12.5	36.5	12.5	17.5	22	25
Out-of-County	36.5	37	12.5	17	21.5	24.5
To Shelter	12.5	13	4.5	0.5	0.5	0.5
<b>Regional Clearance Time:</b>			38			
Evacuation Demand						
	Broward	Miami-Dade	Key West	Lower Keys	Middle Keys	Upper Keys
<i>Population -</i>						
Site-Built	138664	249,277	12,086	5,987	4,516	9,029
Mobile Home	18,302	21,471	2,337	1,820	1,869	3,130
Tourists	21,809	25,598	15,709	1,328	7,229	8,844
<b>Total</b>	178,775	296,346	30,132	9,135	13,614	21,003
<i>Shelter Demand -</i>						
	8,268	18,924	855	272	437	712
<i>Trips -</i>						
Site-Built	63,985	118,509	6,399	3,373	2,646	5,995
Mobile Home	8,806	9,378	1,167	1,136	1,116	2,196
Tourists	14,539	17,535	5,236	443	2,410	2,948
<b>Total</b>	87,330	145,422	12,802	4,952	6,172	11,139

# 2010 Operational Scenario 2 - Evacuation Level B

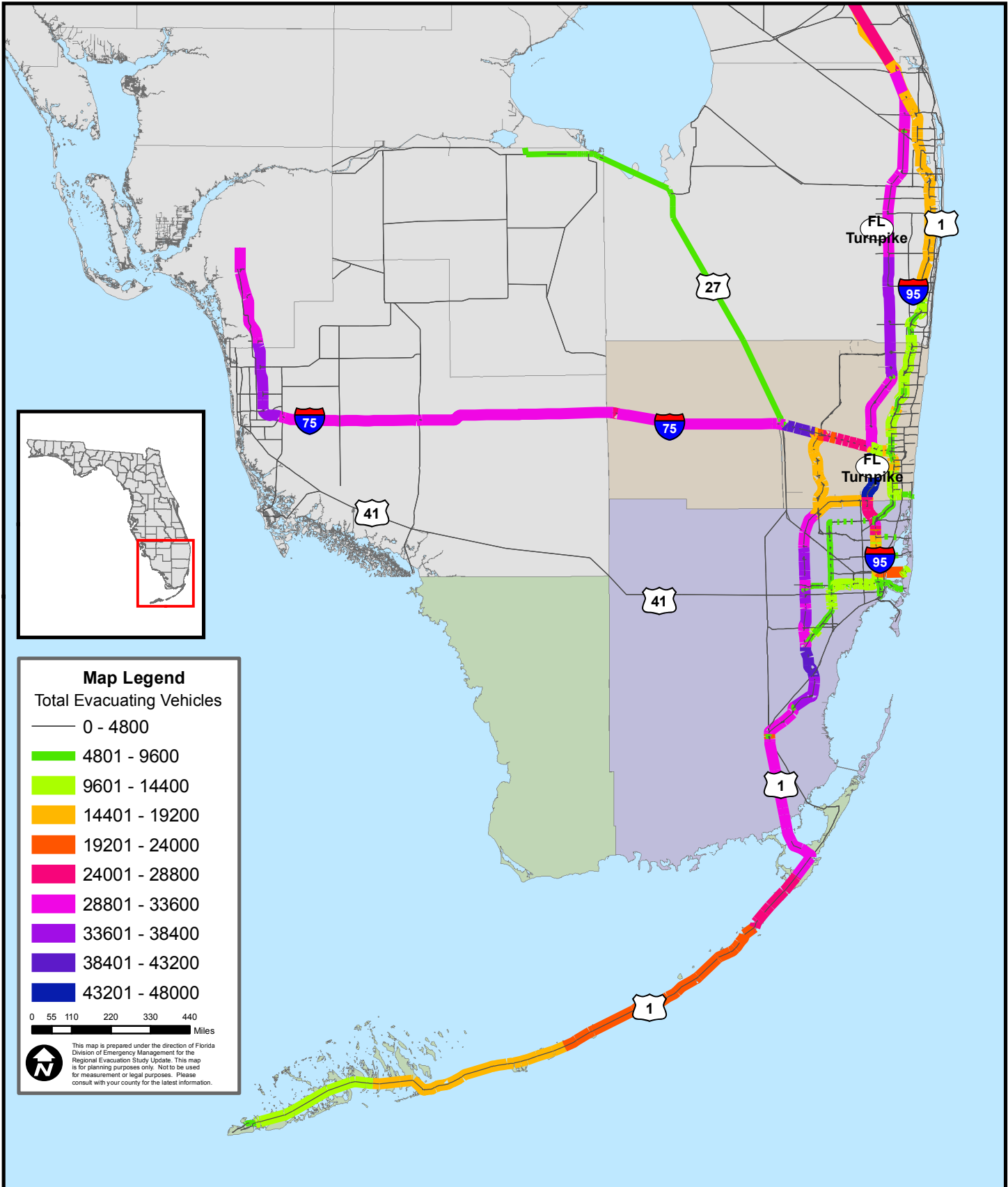
## Countywide Evacuation





# Figure G-2

## Evacuation Trip Volumes for 2010 Operational Scenario Evacuation Level B- Scenario 2

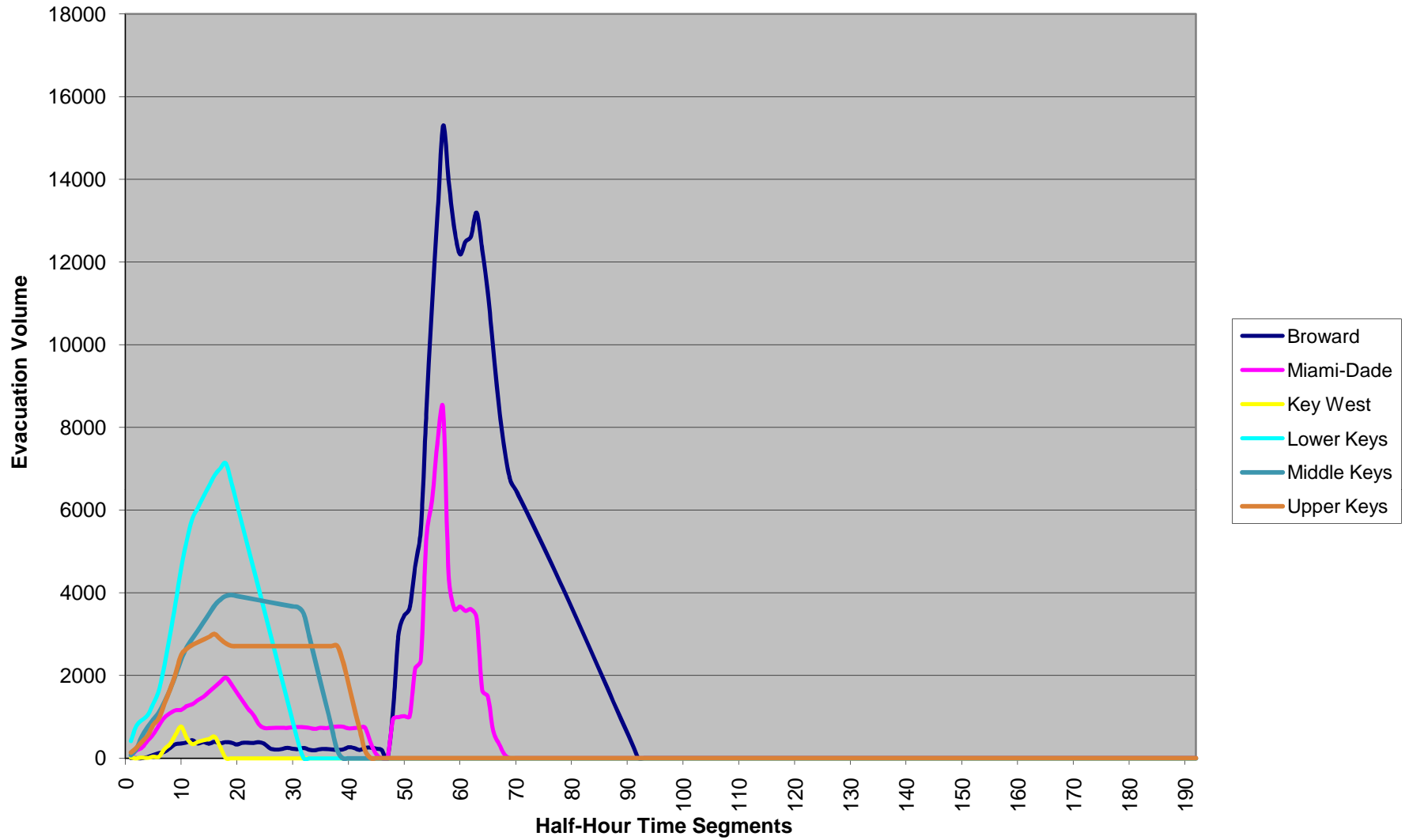


## 2010 Operational Scenario 3 - Evacuation Level C

Evacuation Model Run Summary						
Region:	South Florida					
Year:	2010					
Scenario Parameters						
	Broward	Miami-Dade	Key West	Lower Keys	Middle Keys	Upper Keys
Evacuation Level	C	C	C	C	C	C
Response Curve	9 hours	9 hours	9 hours	9 hours	9 hours	9 hours
100% Response?	No	No	No	No	No	No
Clearance Times						
	Broward	Miami-Dade	Key West	Lower Keys	Middle Keys	Upper Keys
In-County	9.5	33.5	10	16.5	20	22.5
Out-of-County	45.5	34	9.5	16	19.5	22
To Shelter	9.5	10	0.5	0.5	0.5	0.5
Regional Clearance Time:		46.5				
Evacuation Demand						
	Broward	Miami-Dade	Key West	Lower Keys	Middle Keys	Upper Keys
<i>Population -</i>						
Site-Built	188,735	323,975	21,151	9,313	7,903	12,640
Mobile Home	19,893	23,740	0	0	0	0
Tourists	25,874	25,598	0	0	0	0
<b>Total</b>	234,502	373,313	21,151	9,313	7,903	12,640
<i>Shelter Demand -</i>						
	10,706	23,282	414	194	172	311
<i>Trips -</i>						
Site-Built	88,225	154,097	11,198	5,248	4,631	8,393
Mobile Home	9,570	10,389	0	0	0	0
Tourists	17,247	17,535	0	0	0	0
<b>Total</b>	115,042	182,021	11,198	5,248	4,631	8,393

# 2010 Operational Scenario 3 - Evacuation Level C

## Countywide Evacuation

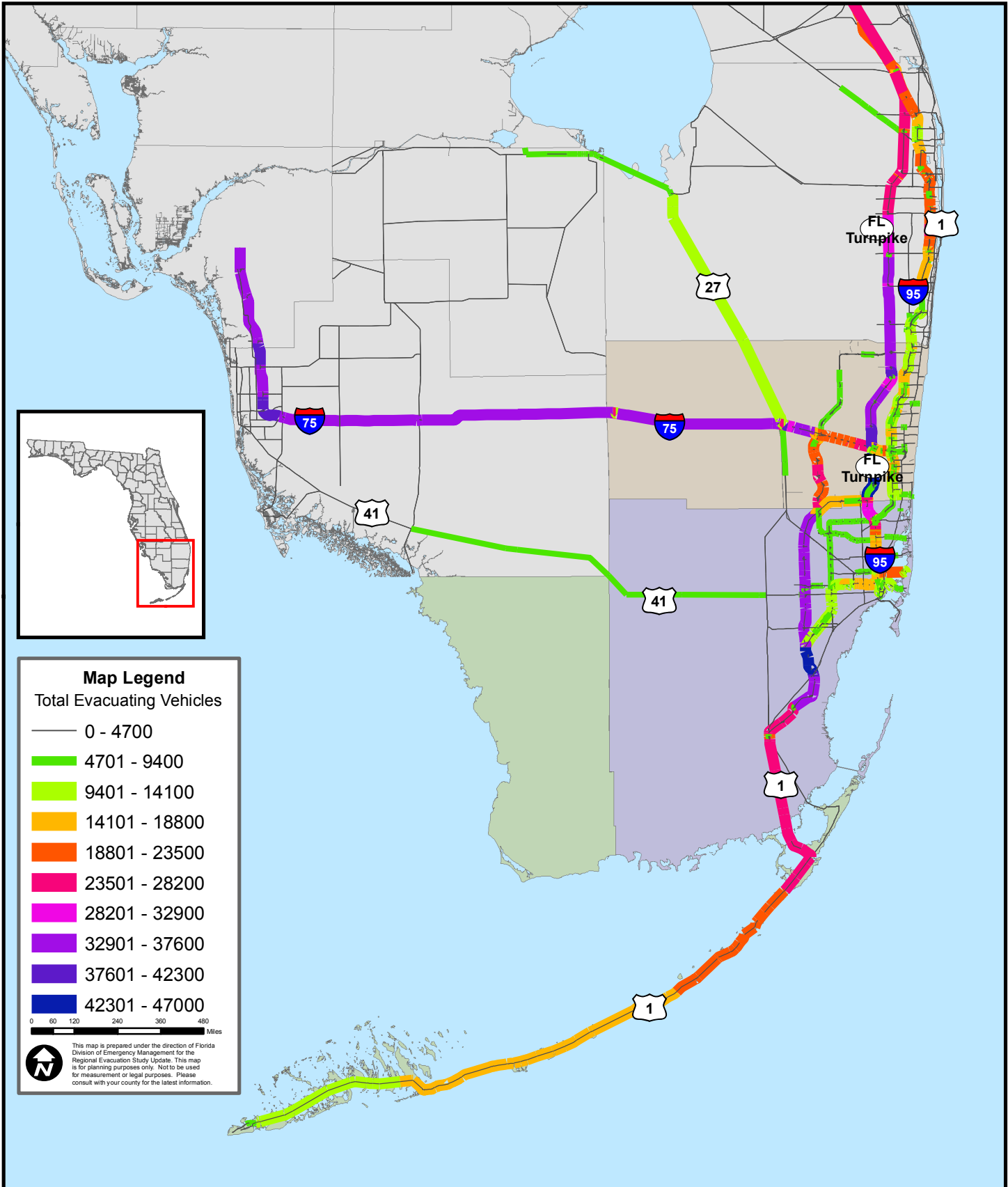




# Figure G-3

## Evacuation Trip Volumes for 2010 Operational Scenario

### Evacuation Level C- Scenario 3



## 2010 Operational Scenario 4 - Evacuation Level D

### Evacuation Model Run Summary

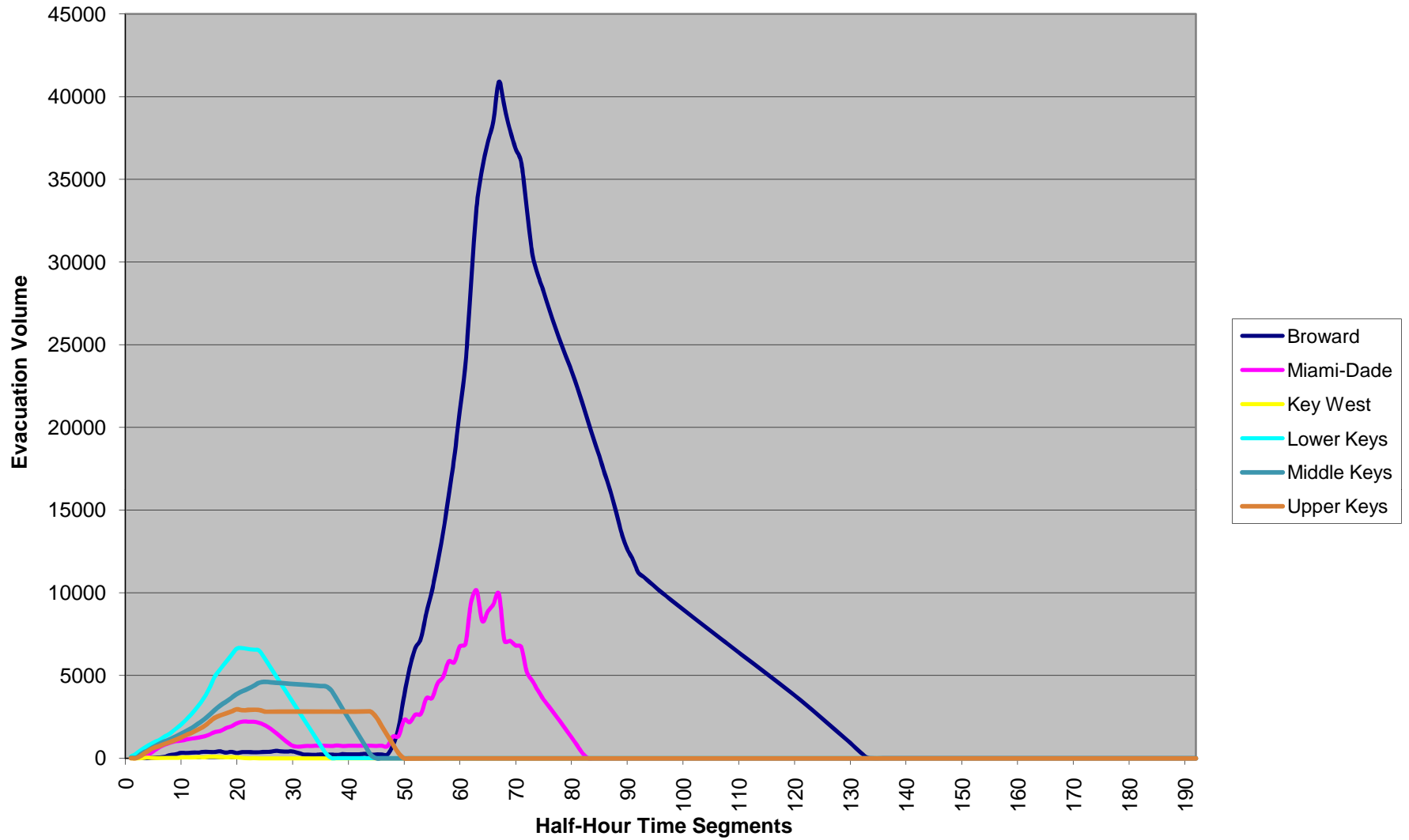
Region: South Florida

Year: 2010

<b>Scenario Parameters</b>						
	Broward	Miami-Dade	Key West	Lower Keys	Middle Keys	Upper Keys
Evacuation Level	D	D	D	D	D	D
Response Curve	12 hours	12 hours	12 hours	12 hours	12 hours	12 hours
100% Response?	No	No	No	No	No	No
<b>Clearance Times</b>						
	Broward	Miami-Dade	Key West	Lower Keys	Middle Keys	Upper Keys
In-County	20.5	36.5	13	19	22.5	25.5
Out-of-County	65	40.5	12.5	18.5	22	25
To Shelter	20.5	13	0.5	0.5	0.5	0.5
<b>Regional Clearance Time:</b>		66.5				
<b>Evacuation Demand</b>						
	Broward	Miami-Dade	Key West	Lower Keys	Middle Keys	Upper Keys
<i>Population -</i>						
Site-Built	346081	534,130	24,173	10,644	9,032	14,446
Mobile Home	22,882	26,926	0	0	0	0
Tourists	28,070	26,810	0	0	0	0
<b>Total</b>	<b>397,033</b>	<b>587,866</b>	<b>24,173</b>	<b>10,644</b>	<b>9,032</b>	<b>14,446</b>
<i>Shelter Demand -</i>						
	17,281	38,587	1,184	555	196	355
<i>Trips -</i>						
Site-Built	157,147	248,052	12,798	5,997	5,293	9,592
Mobile Home	11,010	11,770	0	0	0	0
Tourists	18,710	18,363	0	0	0	0
<b>Total</b>	<b>186,867</b>	<b>278,185</b>	<b>12,798</b>	<b>5,997</b>	<b>5,293</b>	<b>9,592</b>

# 2010 Operational Scenario 4 - Evacuation Level D

## Countywide Evacuation

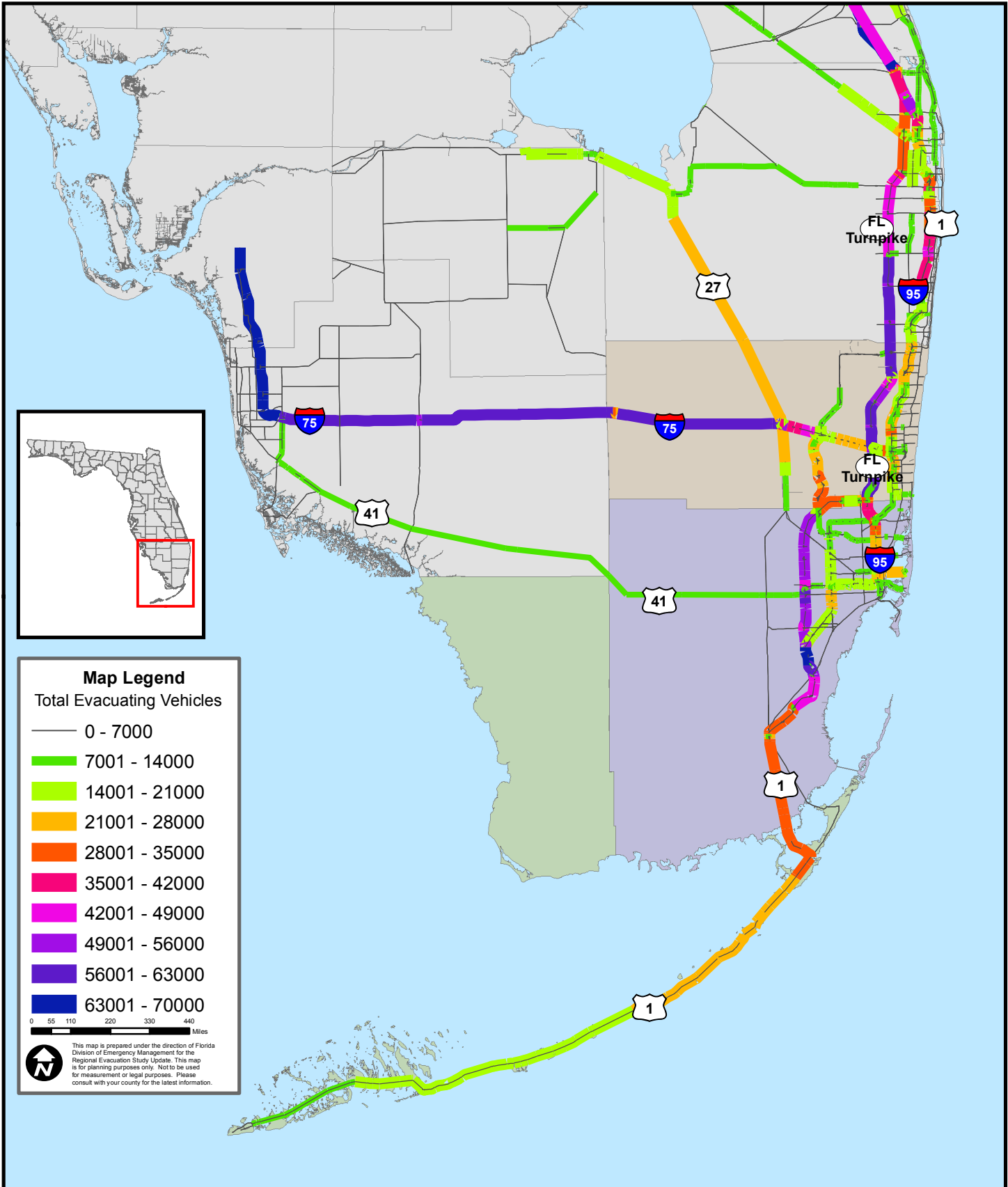






# Figure G-4

## Evacuation Trip Volumes for 2010 Operational Scenario Evacuation Level D- Scenario 4



## 2010 Operational Scenario 5 - Evacuation Level E

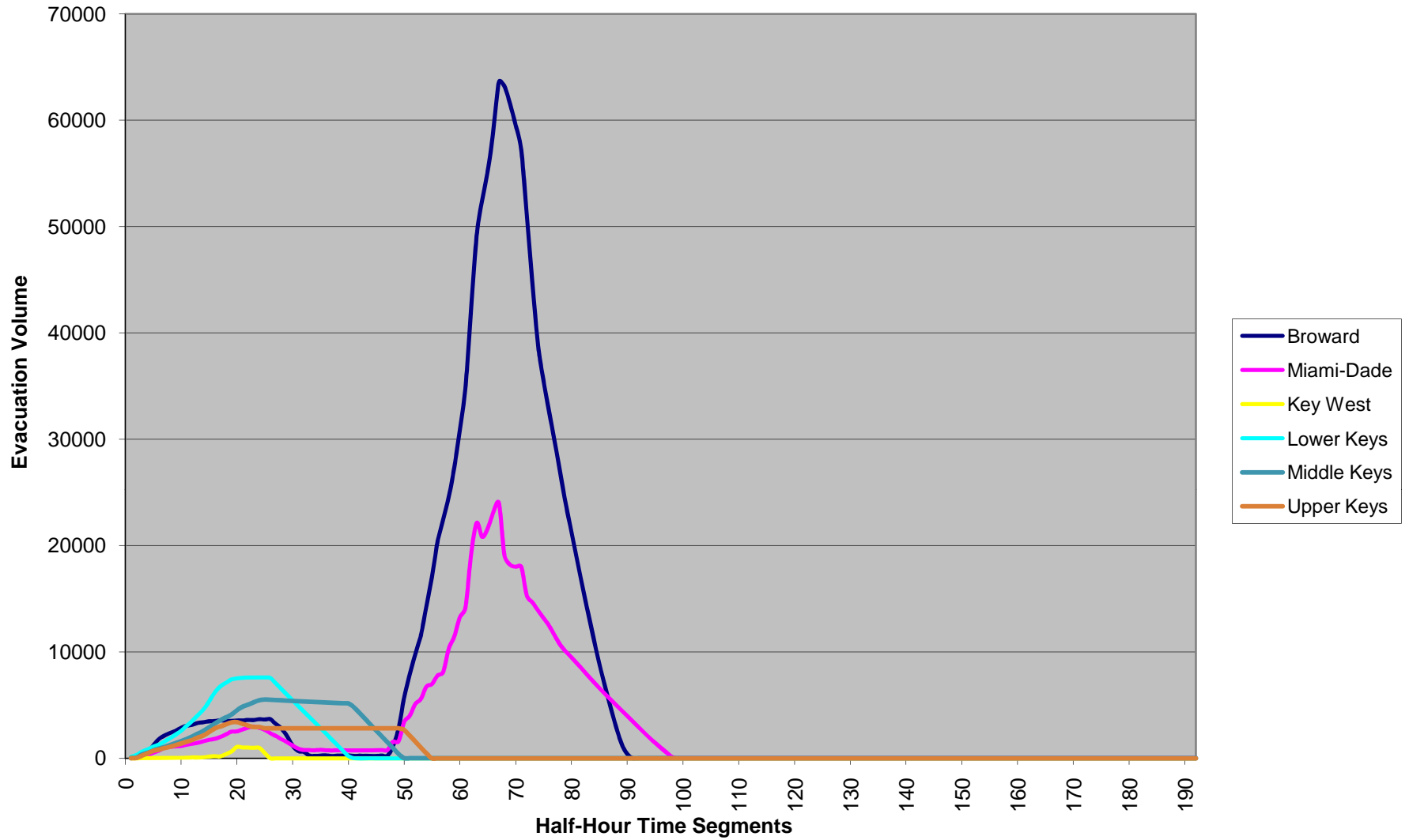
### Evacuation Model Run Summary

Region: South Florida  
Year: 2010

<b>Scenario Parameters</b>						
	Broward	Miami-Dade	Key West	Lower Keys	Middle Keys	Upper Keys
Evacuation Level	E	E	E	E	E	E
Response Curve	12 hours	12 hours	12 hours	12 hours	12 hours	12 hours
100% Response?	No	No	No	No	No	No
<b>Clearance Times</b>						
	Broward	Miami-Dade	Key West	Lower Keys	Middle Keys	Upper Keys
In-County	42	47	13.5	21	25	28
Out-of-County	46.5	49.5	13	20.5	24.5	27.5
To Shelter	23.5	23.5	0.5	0.5	0.5	0.5
<b>Regional Clearance Time:</b>		49.5				
<b>Evacuation Demand</b>						
	Broward	Miami-Dade	Key West	Lower Keys	Middle Keys	Upper Keys
<i>Population -</i>						
Site-Built	531,026	784,054	27,194	11,974	10,161	16,252
Mobile Home	24,402	28,680	0	0	0	0
Tourists	30,370	26,810	0	0	0	0
<b>Total</b>	<b>585,798</b>	<b>839,544</b>	<b>27,194</b>	<b>11,974</b>	<b>10,161</b>	<b>16,252</b>
<i>Shelter Demand -</i>						
	24,809	57,916	1,332	623	220	400
<i>Trips -</i>						
Site-Built	236,930	357,750	14,398	6,747	5,954	10,791
Mobile Home	11,742	12,535	0	0	0	0
Tourists	20,243	18,363	0	0	0	0
<b>Total</b>	<b>268,915</b>	<b>388,648</b>	<b>14,398</b>	<b>6,747</b>	<b>5,954</b>	<b>10,791</b>

# 2010 Operational Scenario 5 - Evacuation Level E

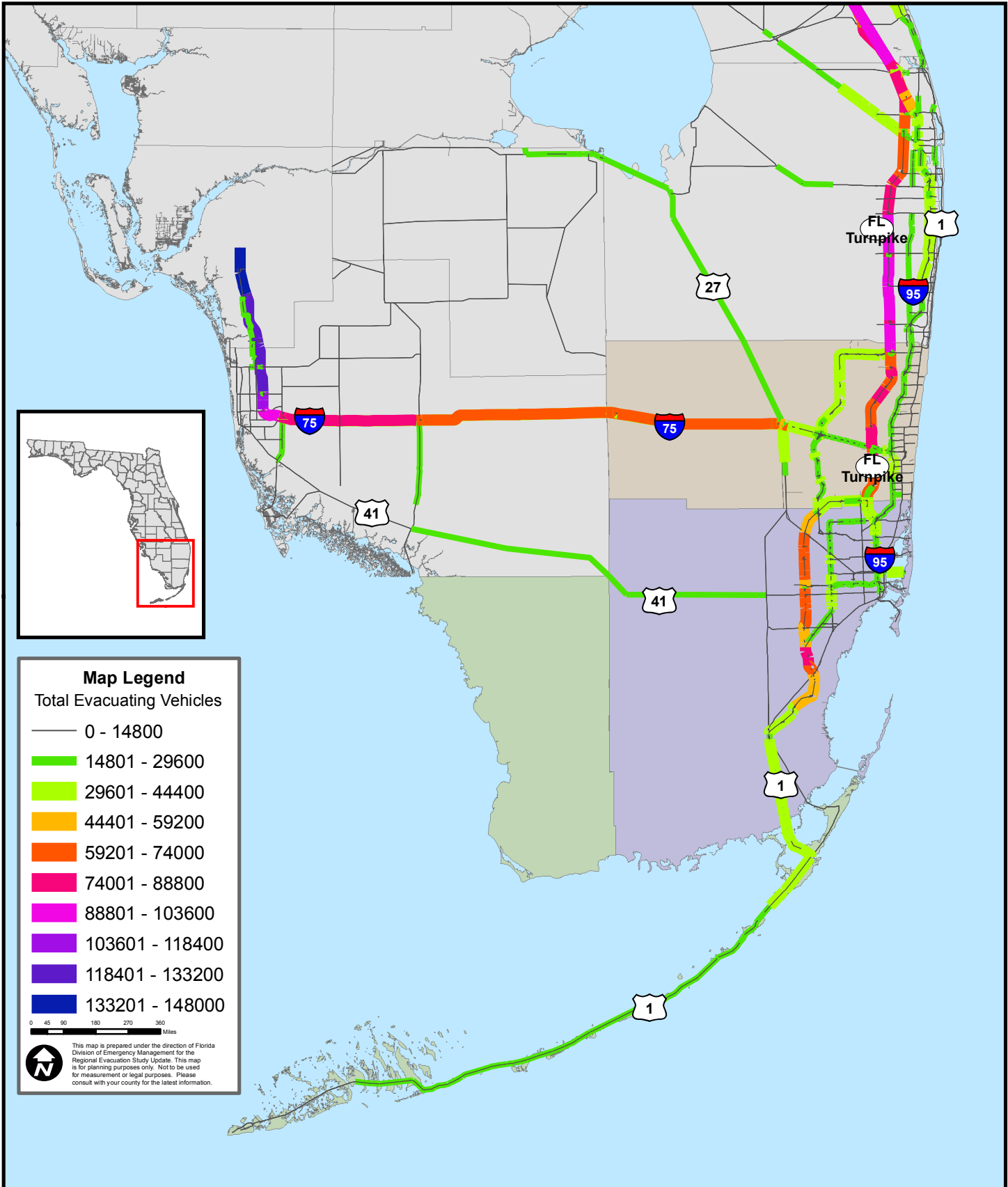
## Countywide Evacuation





# Figure G-5

## Evacuation Trip Volumes for 2010 Operational Scenario Evacuation Level E- Scenario 5



## 2010 Operational Scenario 6 - Evacuation Level A

### Evacuation Model Run Summary

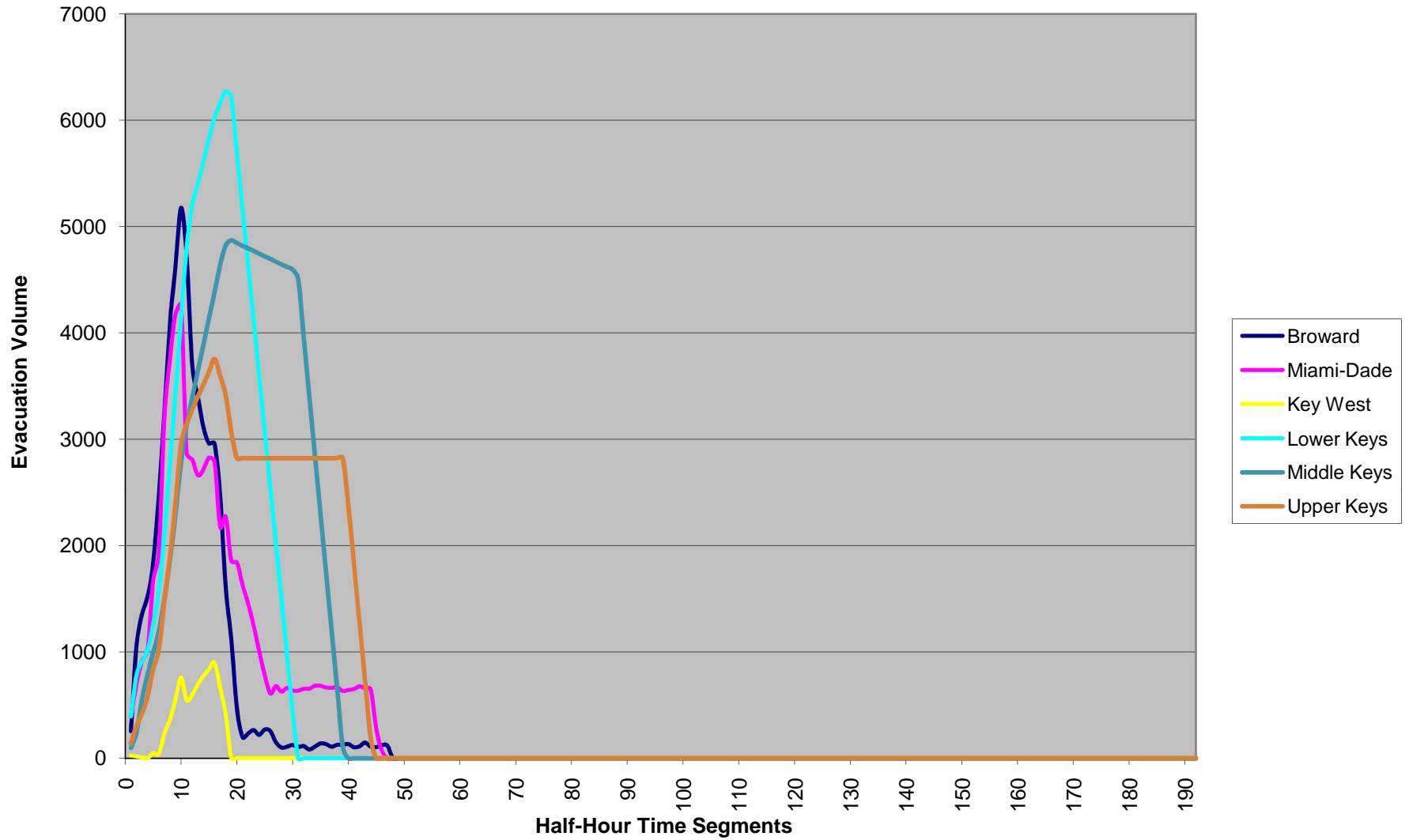
Region: South Florida

Year: 2010

<b>Scenario Parameters</b>						
	Broward	Miami-Dade	Key West	Lower Keys	Middle Keys	Upper Keys
Evacuation Level	N/A	A	A	A	A	A
Response Curve	N/A	9 hours	9 hours	9 hours	9 hours	9 hours
100% Response?	No	No	No	No	No	No
<b>Clearance Times</b>						
	Broward	Miami-Dade	Key West	Lower Keys	Middle Keys	Upper Keys
In-County	5.5	9.5	9.5	16	19.5	22.5
Out-of-County	24	23.5	9.5	15.5	19.5	22.5
To Shelter	0.5	9.5	5	0.5	0.5	0.5
<b>Regional Clearance Time:</b>		24				
<b>Evacuation Demand</b>						
	Broward	Miami-Dade	Key West	Lower Keys	Middle Keys	Upper Keys
<i>Population -</i>						
Site-Built	0	204,002	10,576	5,322	3,951	7,223
Mobile Home	0	18,381	2,025	1,577	1,620	2,712
Tourists	0	19,556	15,709	1,328	7,229	8,844
<b>Total</b>	0	241,939	28,310	8,227	12,800	18,779
<i>Shelter Demand -</i>						
	0	16,162	810	246	409	640
<i>Trips -</i>						
Site-Built	0	95,670	5,599	2,999	2,316	4,796
Mobile Home	0	8,046	1,012	985	967	1,903
Tourists	0	13,396	5,236	443	2,410	2,948
<b>Total</b>	0	117,112	11,847	4,427	5,693	9,647

# 2010 Operational Scenario 6 - Evacuation Level A

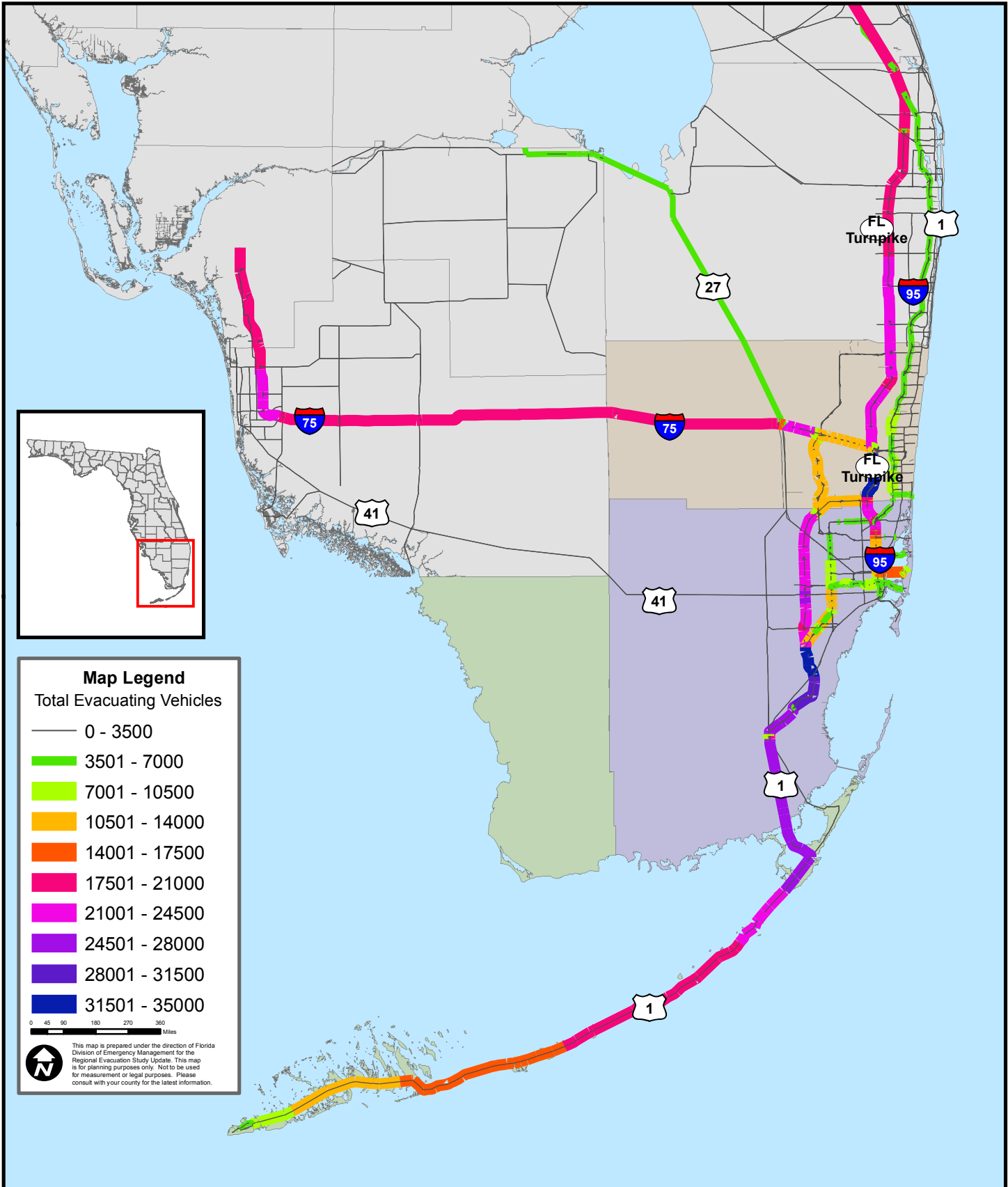
## Countywide Evacuation





# Figure G-6

## Evacuation Trip Volumes for 2010 Operational Scenario Evacuation Level A- Scenario 6



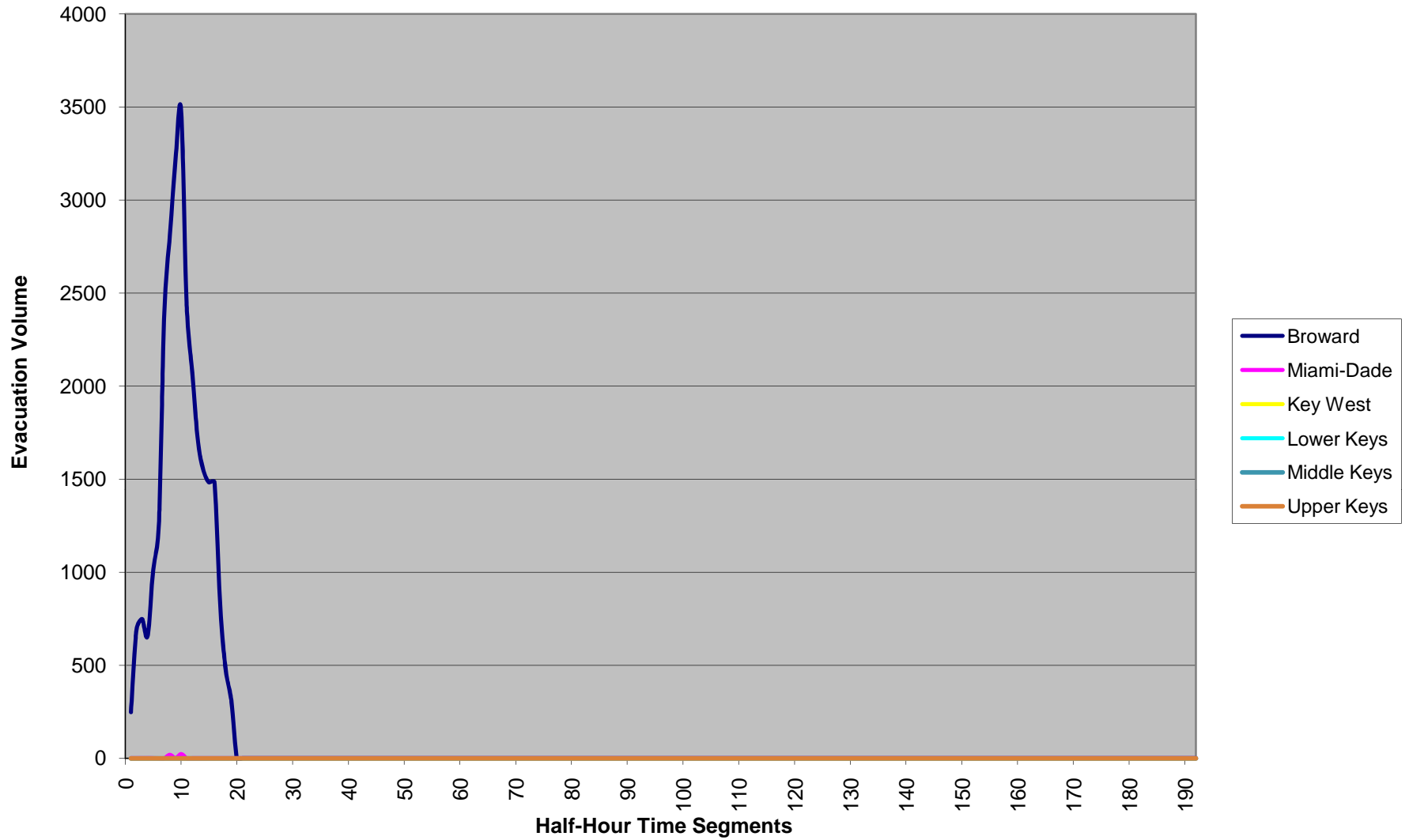
## 2010 Operational Scenario 7 - Evacuation Level B

Evacuation Model Run Summary						
Region:	South Florida					
Year:	2010					
Scenario Parameters						
	Broward	Miami-Dade	Key West	Lower Keys	Middle Keys	Upper Keys
Evacuation Level	B	N/A	N/A	N/A	N/A	N/A
Response Curve	9 hours	N/A	N/A	N/A	N/A	N/A
100% Response?	No	No	No	No	No	No
Clearance Times						
	Broward	Miami-Dade	Key West	Lower Keys	Middle Keys	Upper Keys
In-County	9.5	0.5	0.5	0.5	0.5	0.5
Out-of-County	10	9.5	0.5	0.5	0.5	0.5
To Shelter	9.5	0.5	0.5	0.5	0.5	0.5
<b>Regional Clearance Time:</b>			10			
Evacuation Demand						
	Broward	Miami-Dade	Key West	Lower Keys	Middle Keys	Upper Keys
<i>Population -</i>						
Site-Built	138664	0	0	0	0	0
Mobile Home	18,302	0	0	0	0	0
Tourists	21,809	0	0	0	0	0
<b>Total</b>	178,775	0	0	0	0	0
<i>Shelter Demand -</i>						
	8,268	0	0	0	0	0
<i>Trips -</i>						
Site-Built	63,985	0	0	0	0	0
Mobile Home	8,806	0	0	0	0	0
Tourists	14,539	0	0	0	0	0
<b>Total</b>	87,330	0	0	0	0	0



# 2010 Operational Scenario 7 - Evacuation Level B

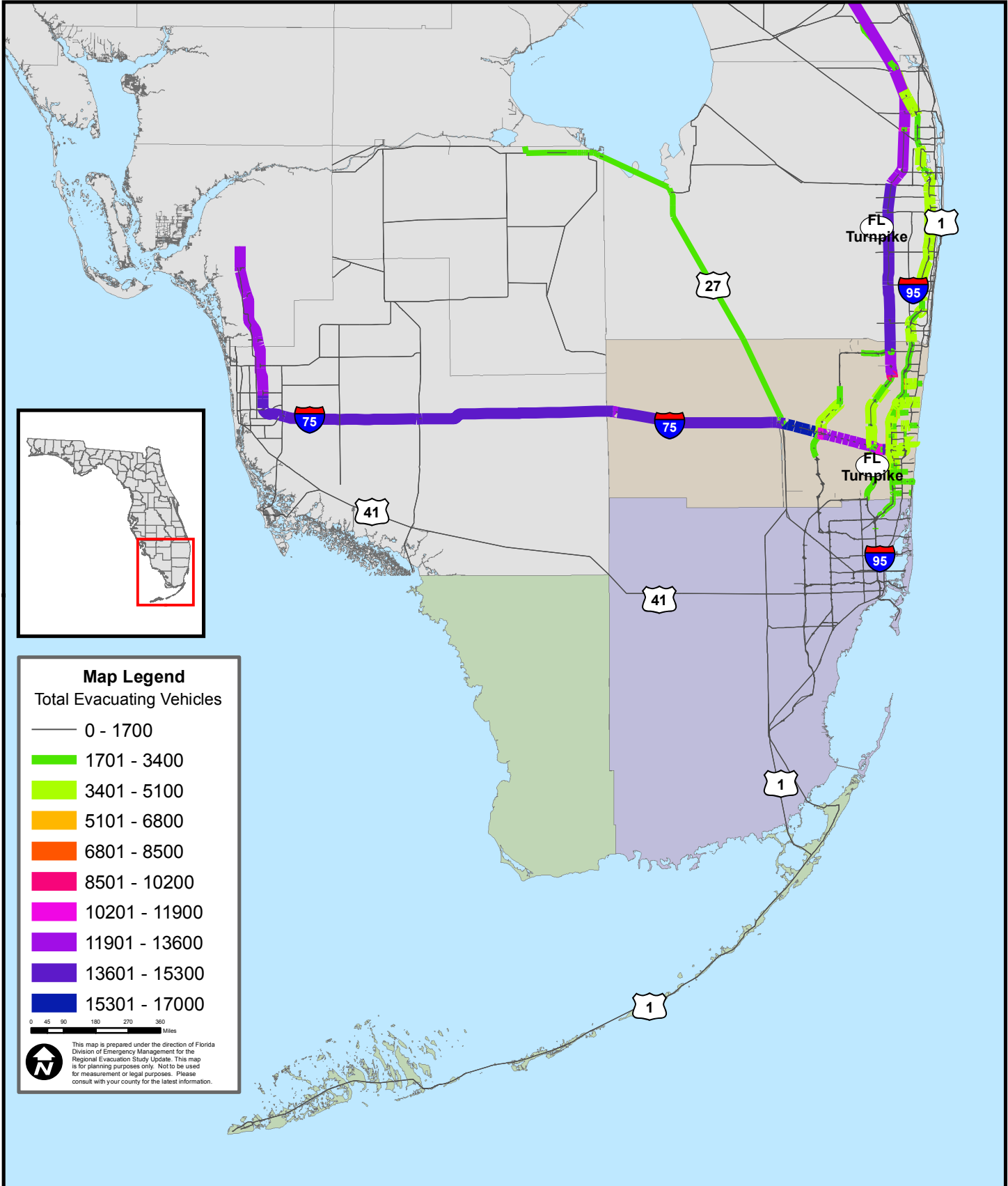
## Countywide Evacuation





# Figure G-7

## Evacuation Trip Volumes for 2010 Operational Scenario Evacuation Level B- Scenario 7

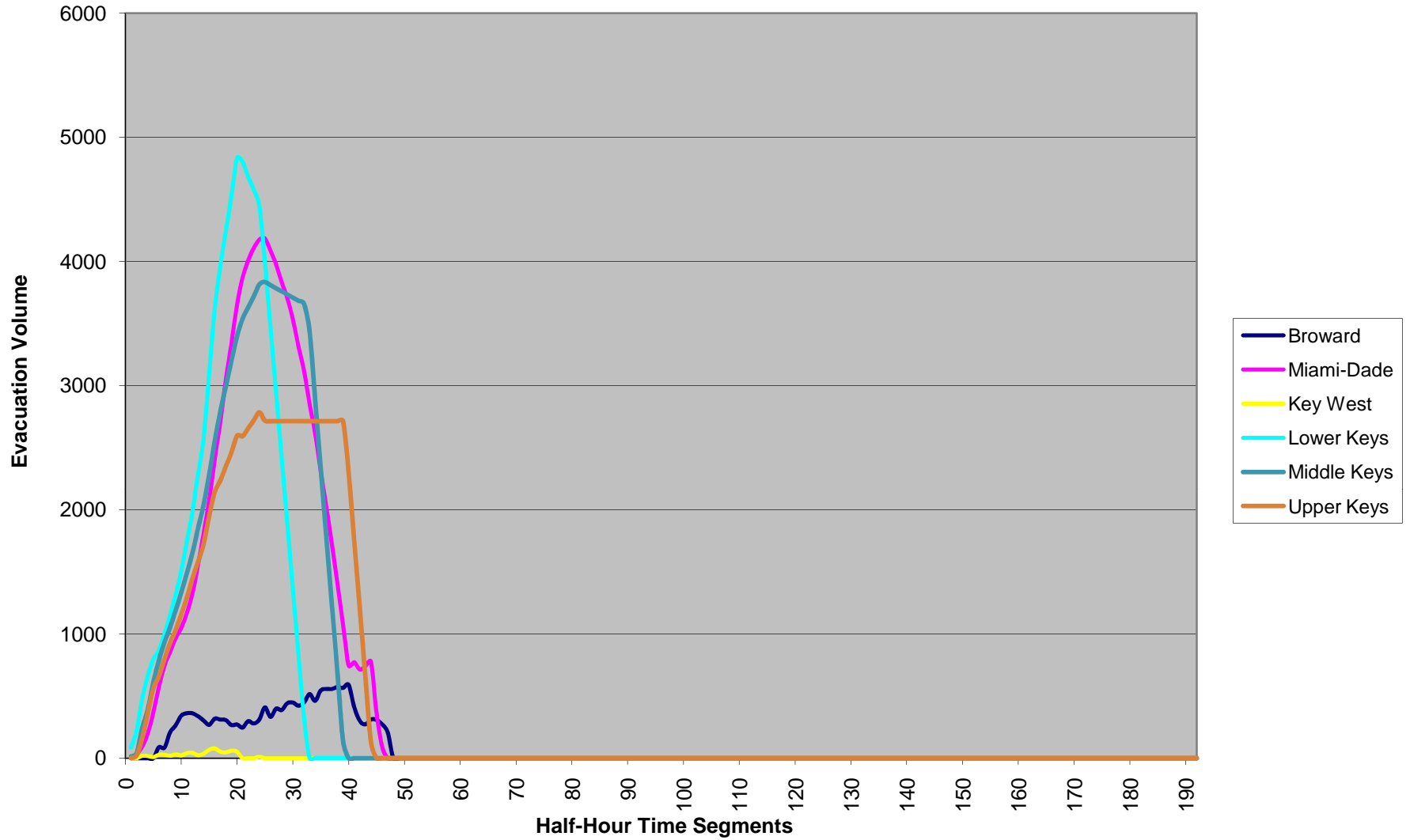


## 2010 Operational Scenario 8-A - Evacuation Level C

Evacuation Model Run Summary						
Region:	South Florida					
Year:	2010					
Scenario Parameters						
	Broward	Miami-Dade	Key West	Lower Keys	Middle Keys	Upper Keys
Evacuation Level	N/A	N/A	C	C	C	C
Response Curve	N/A	N/A	12 hours	12 hours	12 hours	12 hours
100% Response?	No	No	No	No	No	No
Clearance Times						
	Broward	Miami-Dade	Key West	Lower Keys	Middle Keys	Upper Keys
In-County	0.5	0.5	13	17	20.5	23
Out-of-County	22.5	23.5	12.5	16.5	20	22.5
To Shelter	0.5	0.5	0.5	0.5	0.5	0.5
<b>Regional Clearance Time:</b>			24			
Evacuation Demand						
	Broward	Miami-Dade	Key West	Lower Keys	Middle Keys	Upper Keys
<i>Population -</i>						
Site-Built	0	0	21,151	9,313	7,903	12,640
Mobile Home	0	0	0	0	0	0
Tourists	0	0	0	0	0	0
<b>Total</b>	0	0	21,151	9,313	7,903	12,640
<i>Shelter Demand -</i>						
	0	0	414	194	172	311
<i>Trips -</i>						
Site-Built	0	0	11,198	5,248	4,631	8,393
Mobile Home	0	0	0	0	0	0
Tourists	0	0	0	0	0	0
<b>Total</b>	0	0	11,198	5,248	4,631	8,393

# 2010 Operational Scenario 8-A - Evacuation Level C

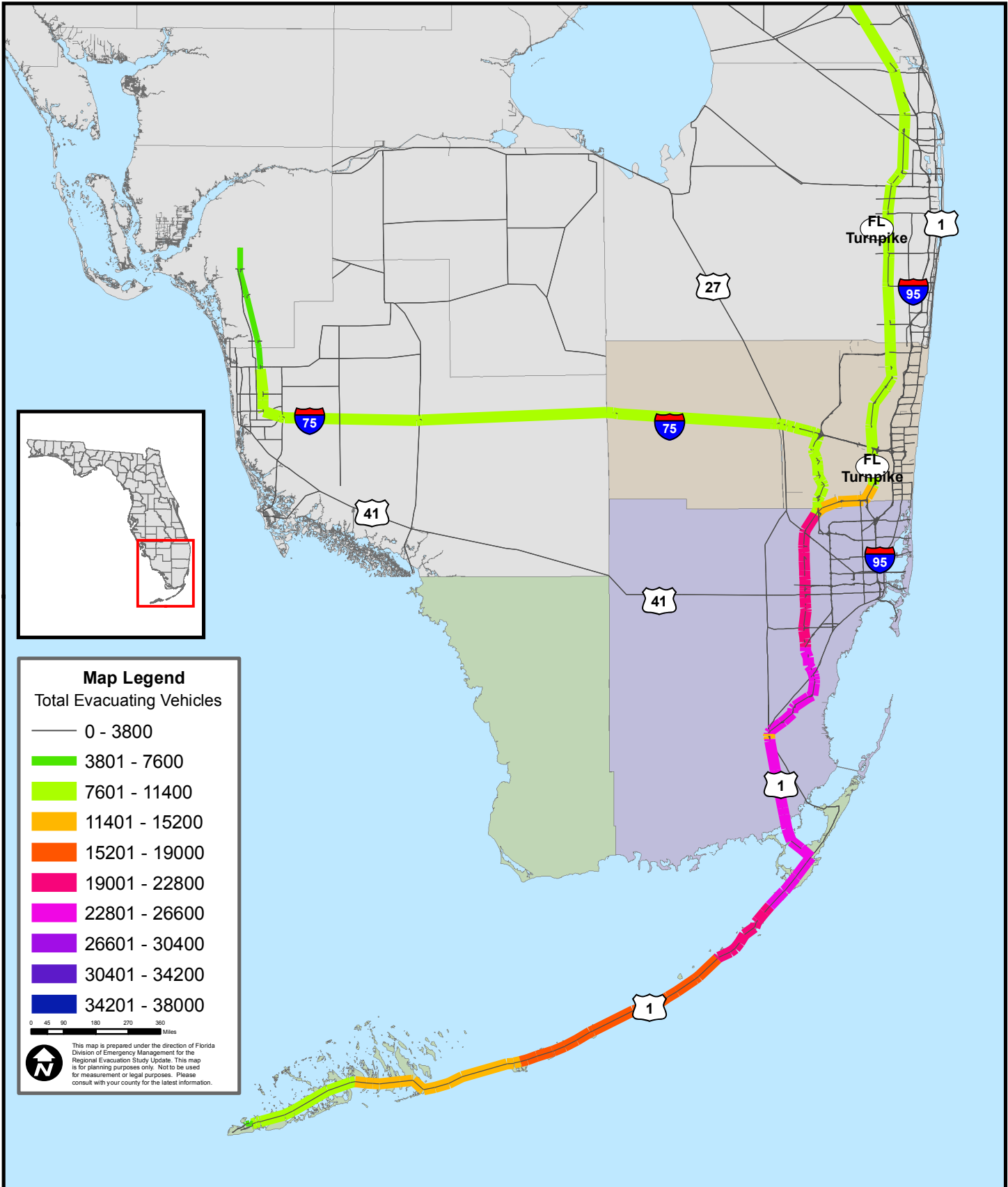
## Countywide Evacuation





# Figure G-8

## Evacuation Trip Volumes for 2010 Operational Scenario Evacuation Level C- Scenario 8-A

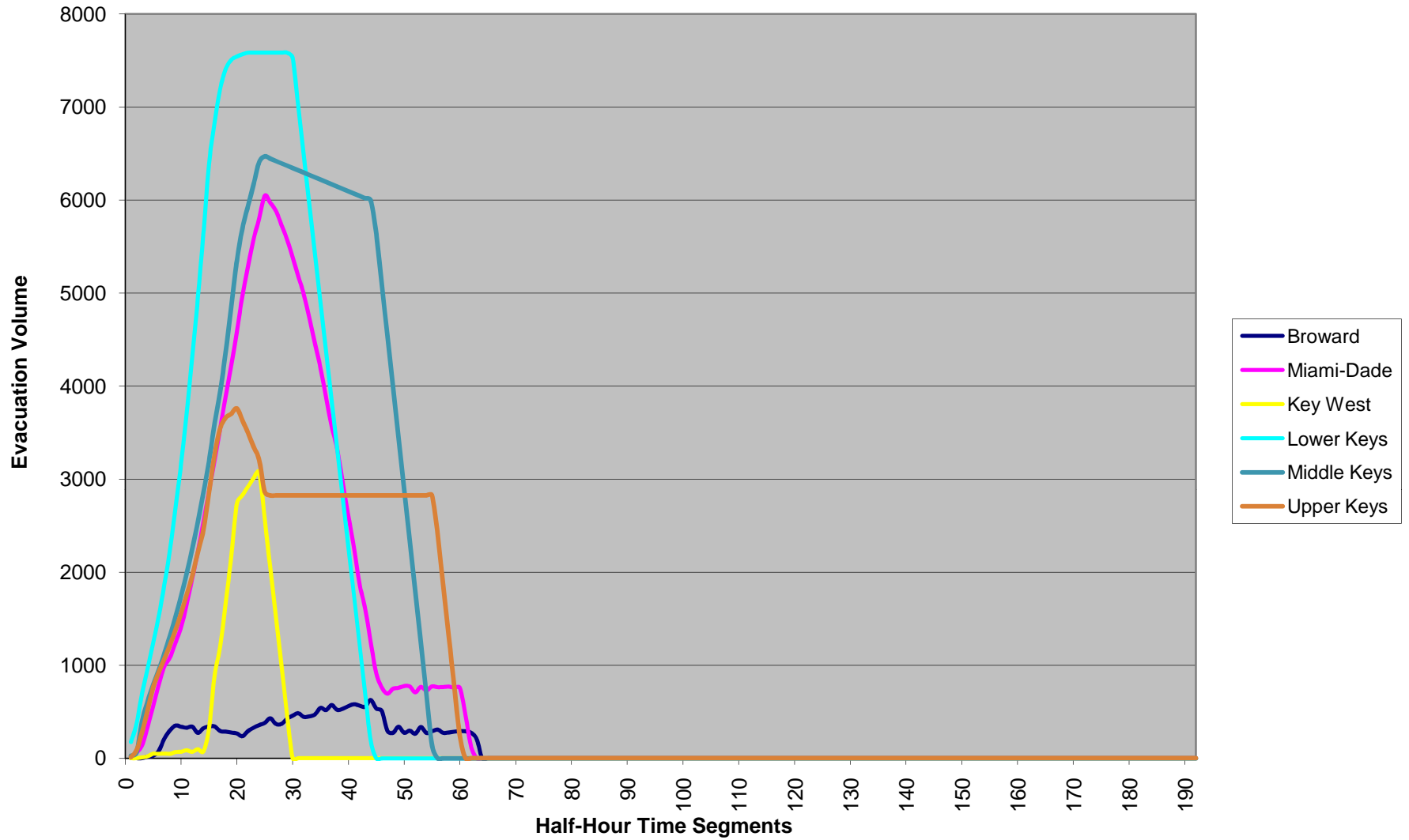


## 2010 Operational Scenario 8-B - Evacuation Level C

Evacuation Model Run Summary						
Region:	South Florida					
Year:	2010					
Scenario Parameters						
	Broward	Miami-Dade	Key West	Lower Keys	Middle Keys	Upper Keys
Evacuation Level	N/A	N/A	C	C	C	C
Response Curve	N/A	N/A	12 hours	12 hours	12 hours	12 hours
100% Response?	No	No	Yes	Yes	Yes	Yes
Clearance Times						
	Broward	Miami-Dade	Key West	Lower Keys	Middle Keys	Upper Keys
In-County	0.5	0.5	15.5	22.5	27.5	31
Out-of-County	30.5	31.5	15	22	27	30.5
To Shelter	0.5	0.5	0.5	0.5	0.5	0.5
<b>Regional Clearance Time:</b>			32			
Evacuation Demand						
	Broward	Miami-Dade	Key West	Lower Keys	Middle Keys	Upper Keys
<i>Population -</i>						
Site-Built	0	0	30,216	13,305	11,290	18,057
Mobile Home	0	0	0	0	0	0
Tourists	0	0	0	0	0	0
<b>Total</b>	0	0	30,216	13,305	11,290	18,057
<i>Shelter Demand -</i>						
	0	0	592	278	244	444
<i>Trips -</i>						
Site-Built	0	0	15,997	7,497	6,616	11,990
Mobile Home	0	0	0	0	0	0
Tourists	0	0	0	0	0	0
<b>Total</b>	0	0	15,997	7,497	6,616	11,990

# 2010 Operational Scenario 8-B - Evacuation Level C

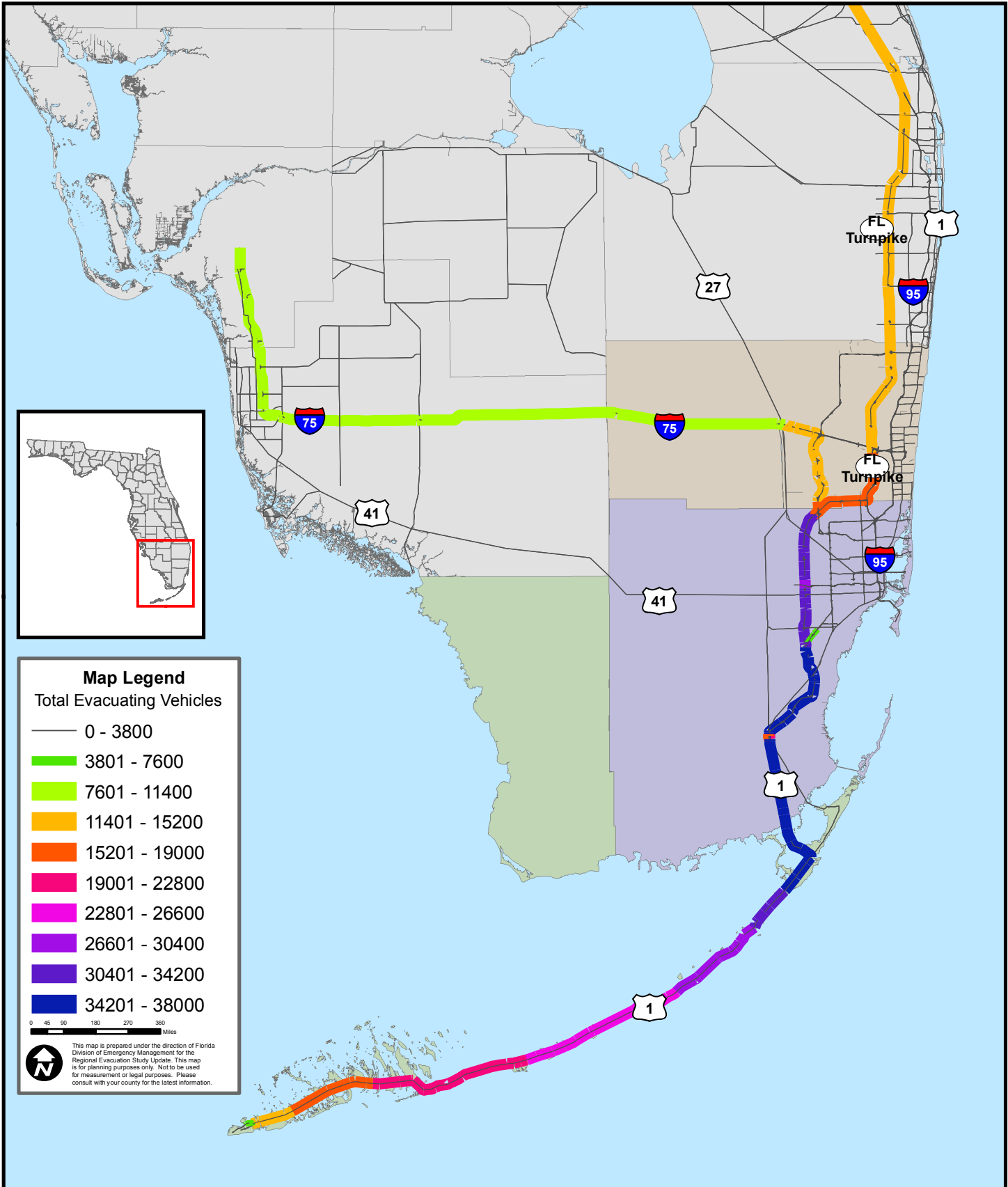
## Countywide Evacuation





# Figure G-9

## Evacuation Trip Volumes for 2010 Operational Scenario Evacuation Level C- Scenario 8-B



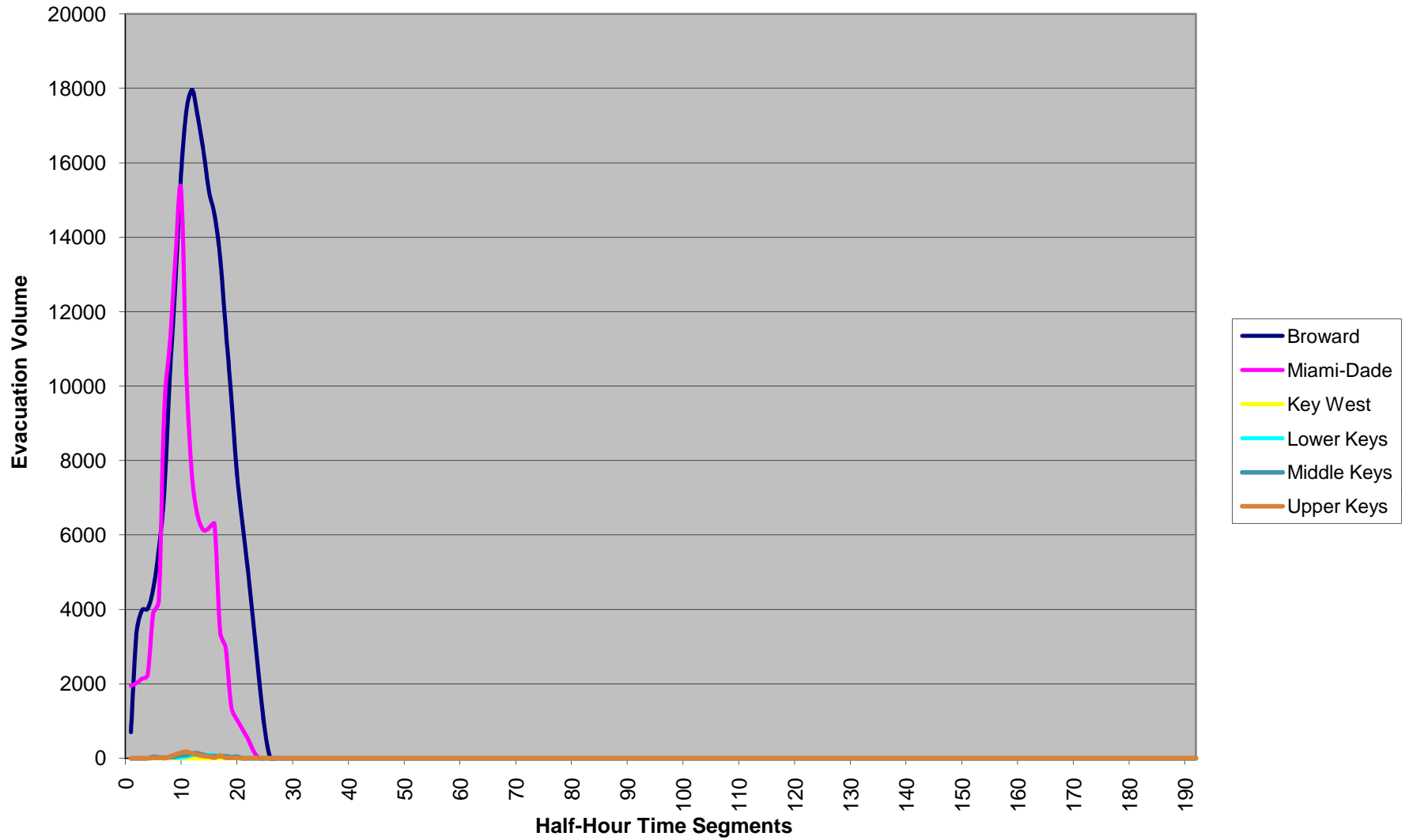


## 2010 Operational Scenario 9 - Evacuation Level D

Evacuation Model Run Summary						
Region:	South Florida					
Year:	2010					
Scenario Parameters						
	Broward	Miami-Dade	Key West	Lower Keys	Middle Keys	Upper Keys
Evacuation Level	N/A	D	N/A	N/A	N/A	N/A
Response Curve	N/A	9 hours	N/A	N/A	N/A	N/A
100% Response?	No	No	No	No	No	No
Clearance Times						
	Broward	Miami-Dade	Key West	Lower Keys	Middle Keys	Upper Keys
In-County	0.5	10	0.5	0.5	0.5	0.5
Out-of-County	13	10.5	0.5	0.5	0.5	0.5
To Shelter	0.5	10	0.5	0.5	0.5	0.5
<b>Regional Clearance Time:</b>		13				
Evacuation Demand						
	Broward	Miami-Dade	Key West	Lower Keys	Middle Keys	Upper Keys
<i>Population -</i>						
Site-Built	0	534,130	0	0	0	0
Mobile Home	0	26,926	0	0	0	0
Tourists	0	26,810	0	0	0	0
<b>Total</b>	0	587,866	0	0	0	0
<i>Shelter Demand -</i>						
	0	38,587	0	0	0	0
<i>Trips -</i>						
Site-Built	0	248,052	0	0	0	0
Mobile Home	0	11,770	0	0	0	0
Tourists	0	18,363	0	0	0	0
<b>Total</b>	0	278,185	0	0	0	0

# 2010 Operational Scenario 9 - Evacuation Level D

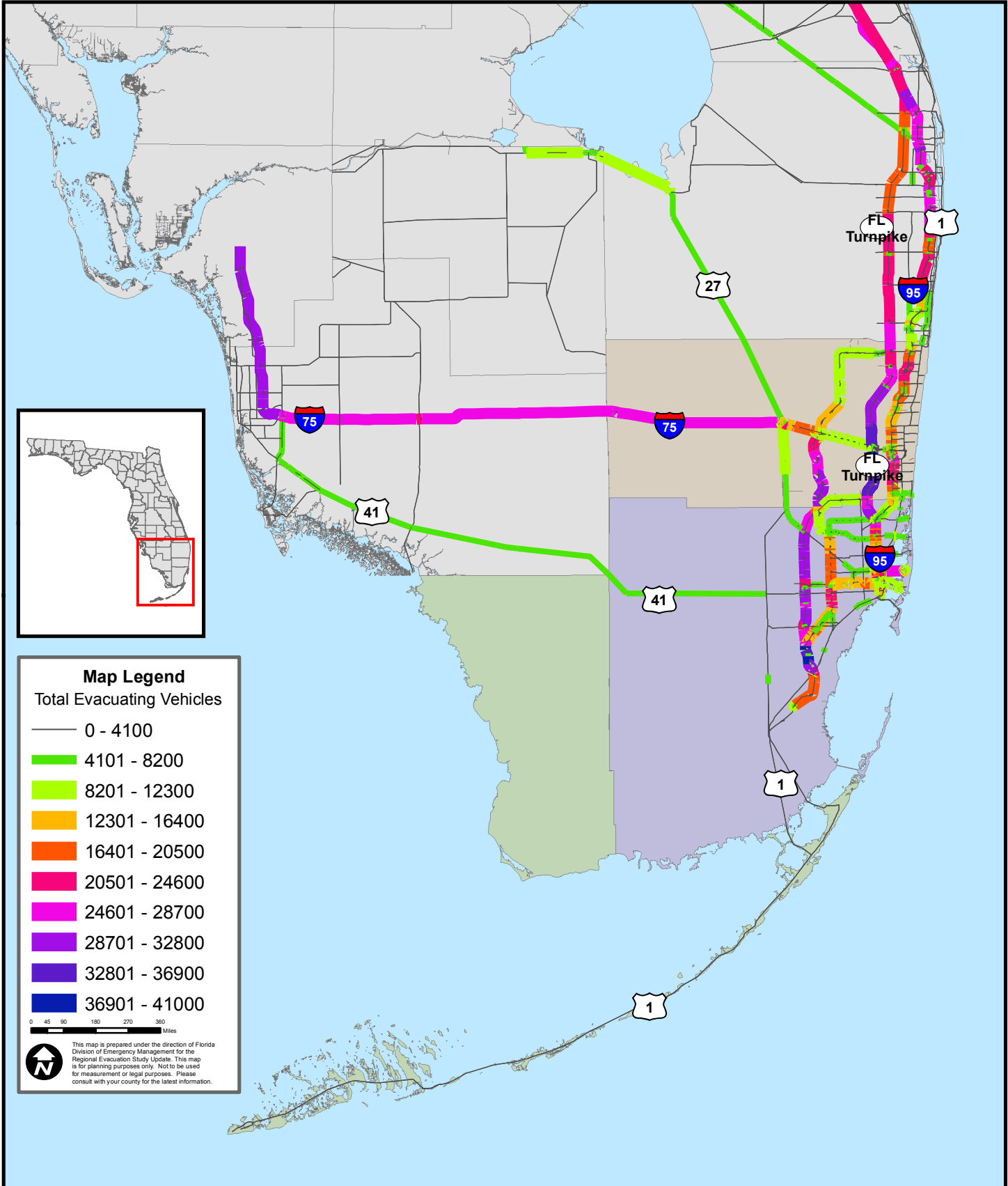
## Countywide Evacuation





# Figure G-10

## Evacuation Trip Volumes for 2010 Operational Scenario Evacuation Level D- Scenario 9



**Map Legend**  
Total Evacuating Vehicles

- 0 - 4100
- 4101 - 8200
- 8201 - 12300
- 12301 - 16400
- 16401 - 20500
- 20501 - 24600
- 24601 - 28700
- 28701 - 32800
- 32801 - 36900
- 36901 - 41000

0 45 90 180 270 360 Miles

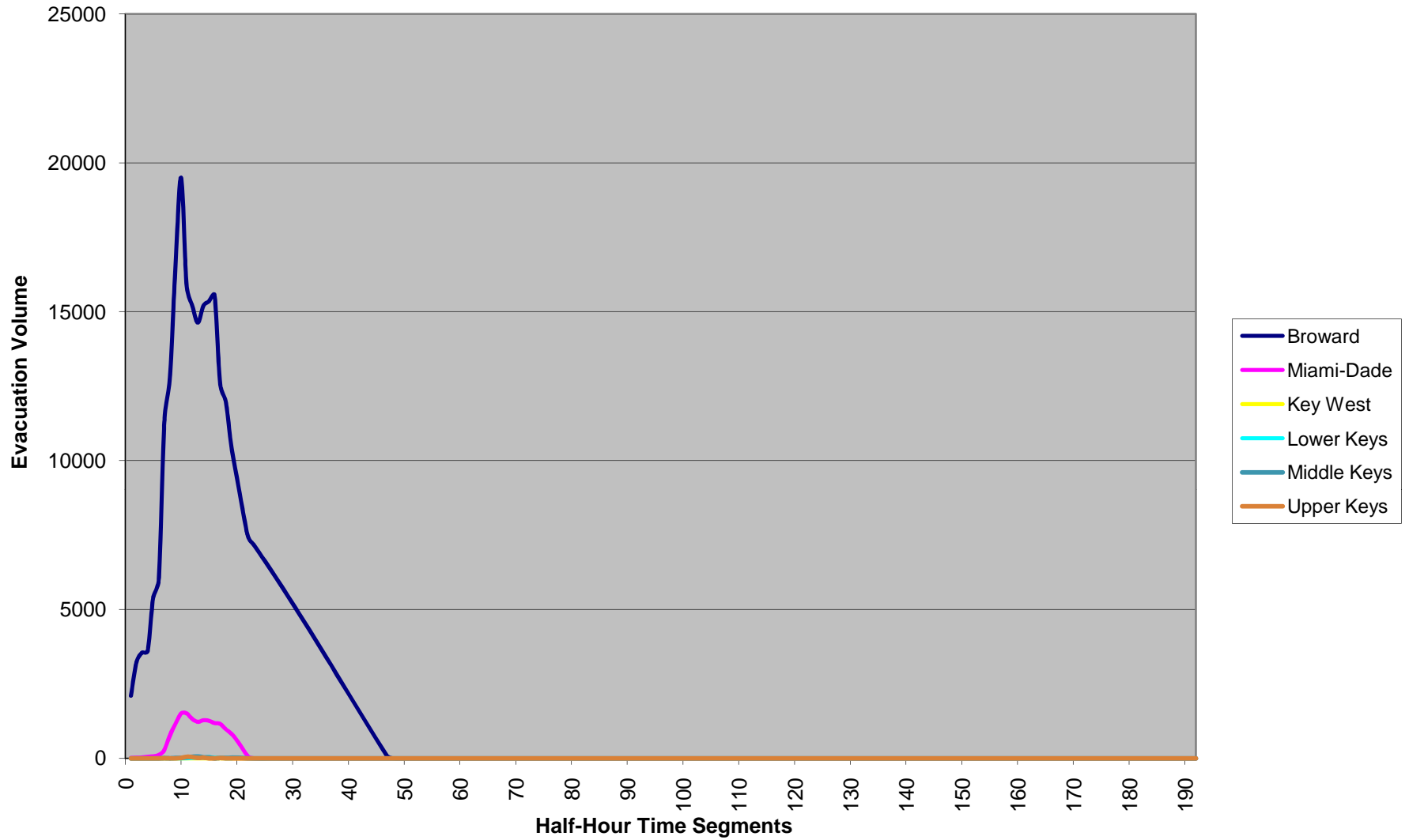
This map is prepared under the direction of Florida Division of Emergency Management for the Regional Evacuation Study Update. This map is for planning purposes only. Not to be used for measurement or legal purposes. Please consult with your county for the latest information.

## 2010 Operational Scenario 10 - Evacuation Level E

Evacuation Model Run Summary						
Region:	South Florida					
Year:	2010					
Scenario Parameters						
	Broward	Miami-Dade	Key West	Lower Keys	Middle Keys	Upper Keys
Evacuation Level	E	N/A	N/A	N/A	N/A	N/A
Response Curve	9 hours	N/A	N/A	N/A	N/A	N/A
100% Response?	No	No	No	No	No	No
Clearance Times						
	Broward	Miami-Dade	Key West	Lower Keys	Middle Keys	Upper Keys
In-County	9.5	0.5	0.5	0.5	0.5	0.5
Out-of-County	24	11	0.5	0.5	0.5	0.5
To Shelter	9.5	0.5	0.5	0.5	0.5	0.5
<b>Regional Clearance Time:</b>			24			
Evacuation Demand						
	Broward	Miami-Dade	Key West	Lower Keys	Middle Keys	Upper Keys
<i>Population -</i>						
Site-Built	531,026	0	0	0	0	0
Mobile Home	24,402	0	0	0	0	0
Tourists	30,370	0	0	0	0	0
<b>Total</b>	585,798	0	0	0	0	0
<i>Shelter Demand -</i>						
	24,809	0	0	0	0	0
<i>Trips -</i>						
Site-Built	236,930	0	0	0	0	0
Mobile Home	11,742	0	0	0	0	0
Tourists	20,243	0	0	0	0	0
<b>Total</b>	268,915	0	0	0	0	0

# 2010 Operational Scenario 10 - Evacuation Level E

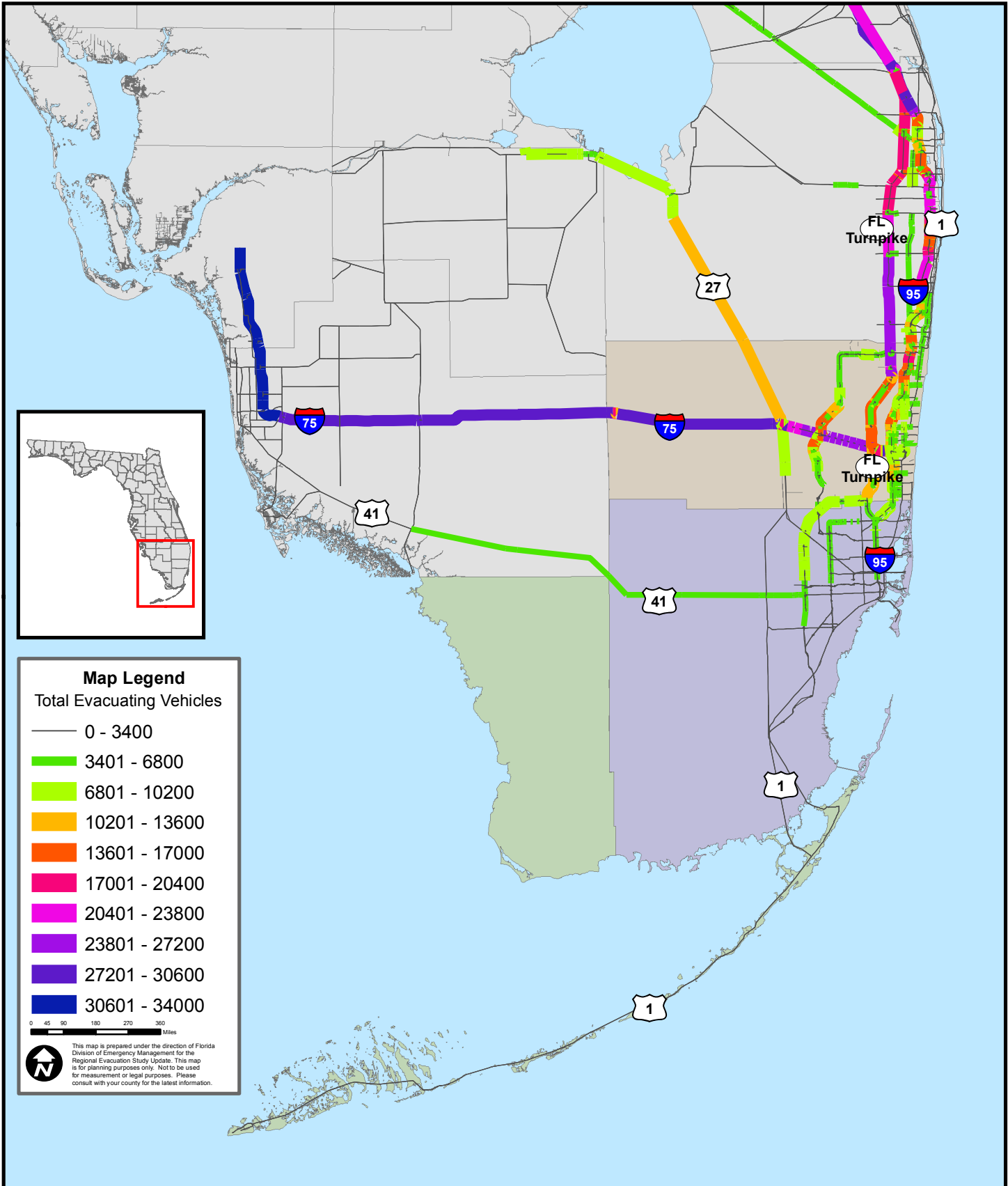
## Countywide Evacuation





# Figure G-11

## Evacuation Trip Volumes for 2010 Operational Scenario Evacuation Level E- Scenario 10

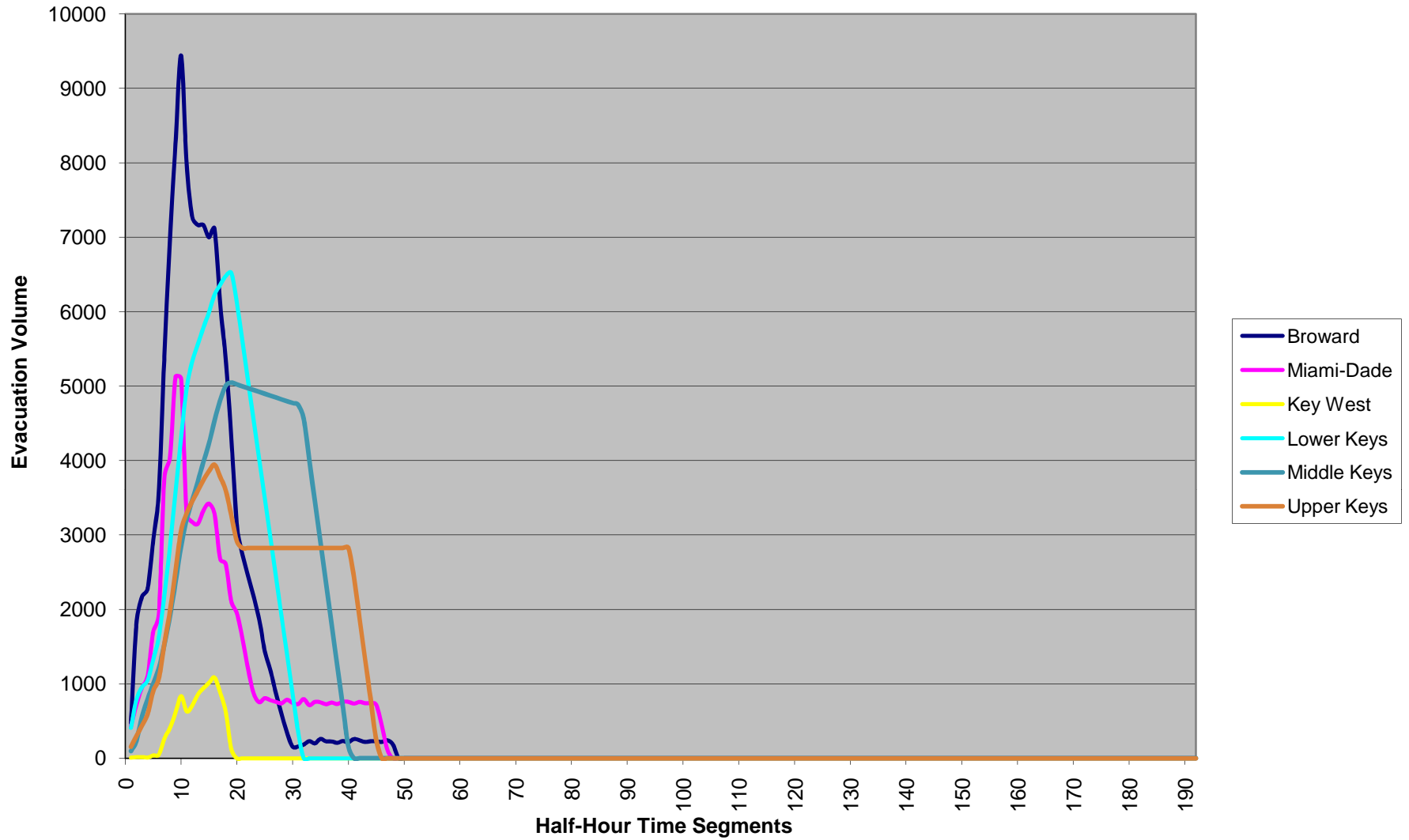


## 2015 Operational Scenario 11 - Evacuation Level A

Evacuation Model Run Summary						
Region:	South Florida					
Year:	2015					
Scenario Parameters						
	Broward	Miami-Dade	Key West	Lower Keys	Middle Keys	Upper Keys
Evacuation Level	A	A	A	A	A	A
Response Curve	9 hours	9 hours	9 hours	9 hours	9 hours	9 hours
100% Response?	No	No	No	No	No	No
Clearance Times						
	Broward	Miami-Dade	Key West	Lower Keys	Middle Keys	Upper Keys
In-County	9.5	10	10	16.5	20	23
Out-of-County	24.5	24	10	16	20	23
To Shelter	9.5	10	5.5	0.5	0.5	0.5
<b>Regional Clearance Time:</b>		24.5				
Evacuation Demand						
	Broward	Miami-Dade	Key West	Lower Keys	Middle Keys	Upper Keys
<i>Population -</i>						
Site-Built	132051	216,646	11,024	5,784	4,159	7,720
Mobile Home	16,419	18,573	2,034	1,558	1,616	2,688
Tourists	21,809	19,556	15,709	1,328	7,229	8,844
<b>Total</b>	170,279	254,775	28,767	8,670	13,004	19,252
<i>Shelter Demand -</i>						
	7,842	16,550	820	255	414	651
<i>Trips -</i>						
Site-Built	59,395	97,688	5,829	3,266	2,436	5,122
Mobile Home	7,797	8,158	1,016	975	965	1,883
Tourists	14,539	13,396	5,236	443	2,410	2,948
<b>Total</b>	81,731	119,242	12,081	4,684	5,811	9,953

# 2015 Operational Scenario 11 - Evacuation Level A

## Countywide Evacuation

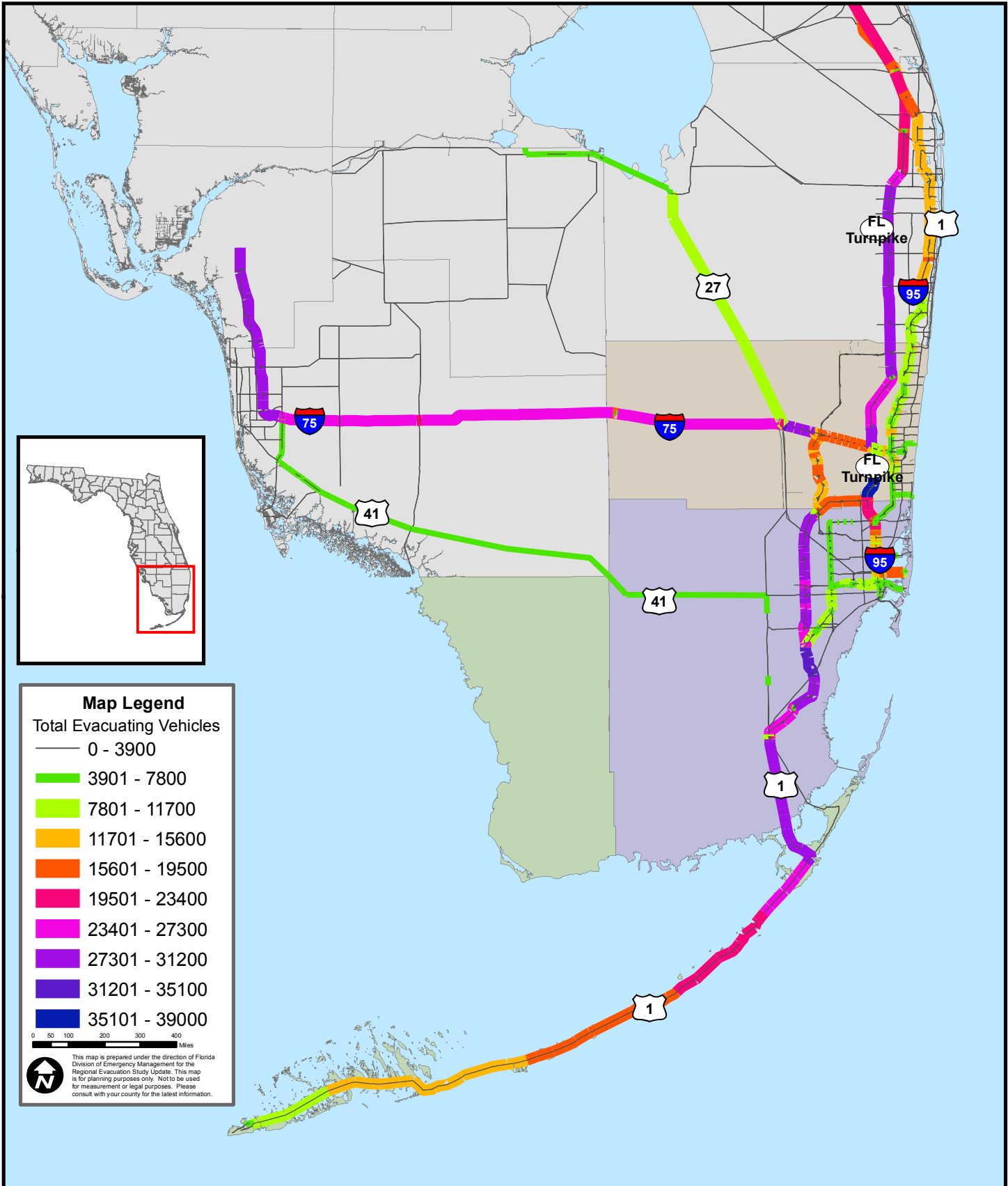






# Figure G-12

## Evacuation Trip Volumes for 2015 Operational Scenario Evacuation Level A- Scenario 11

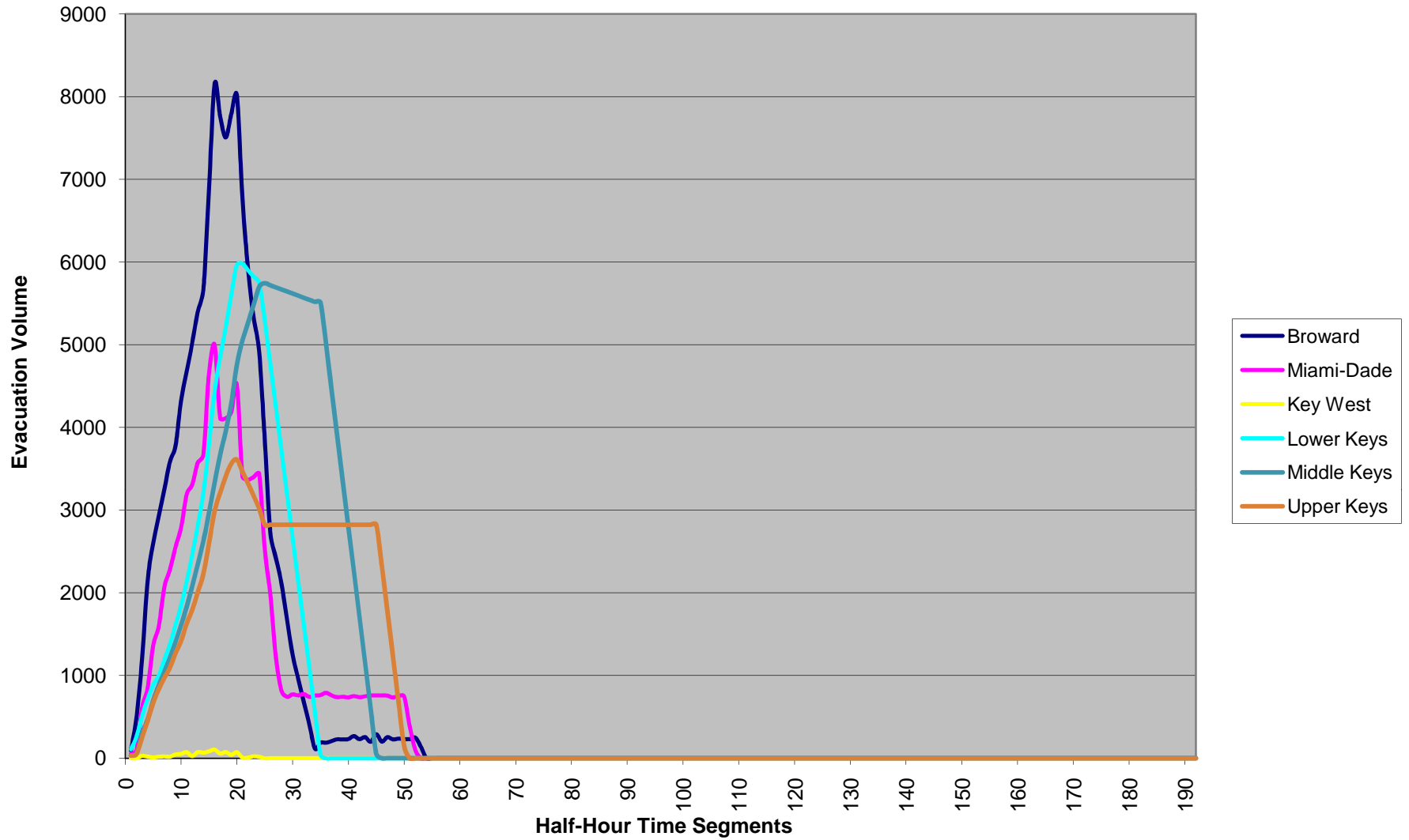


## 2015 Operational Scenario 12 - Evacuation Level B

Evacuation Model Run Summary						
Region:	South Florida					
Year:	2015					
Scenario Parameters						
	Broward	Miami-Dade	Key West	Lower Keys	Middle Keys	Upper Keys
Evacuation Level	B	B	B	B	B	B
Response Curve	12 hours	12 hours	12 hours	12 hours	12 hours	12 hours
100% Response?	No	No	No	No	No	No
Clearance Times						
	Broward	Miami-Dade	Key West	Lower Keys	Middle Keys	Upper Keys
In-County	12.5	26	12.5	18	22.5	26
Out-of-County	27	26.5	12.5	17.5	22	25.5
To Shelter	12.5	13	4	0.5	0.5	0.5
Regional Clearance Time:			27			
Evacuation Demand						
	Broward	Miami-Dade	Key West	Lower Keys	Middle Keys	Upper Keys
<i>Population -</i>						
Site-Built	147017	265,801	12,599	6,507	4,754	9,650
Mobile Home	19,611	21,692	2,347	1,798	1,865	3,102
Tourists	21,809	25,598	15,709	1,328	7,229	8,844
<b>Total</b>	188,437	313,091	30,655	9,633	13,848	21,596
<i>Shelter Demand -</i>						
	8,593	19,333	864	283	440	725
<i>Trips -</i>						
Site-Built	66,818	120,695	6,661	3,675	2,785	6,403
Mobile Home	9,315	9,512	1,172	1,125	1,113	2,172
Tourists	14,539	17,535	5,236	443	2,410	2,948
<b>Total</b>	90,672	147,742	13,069	5,243	6,308	11,523

# 2015 Operational Scenario 12 - Evacuation Level B

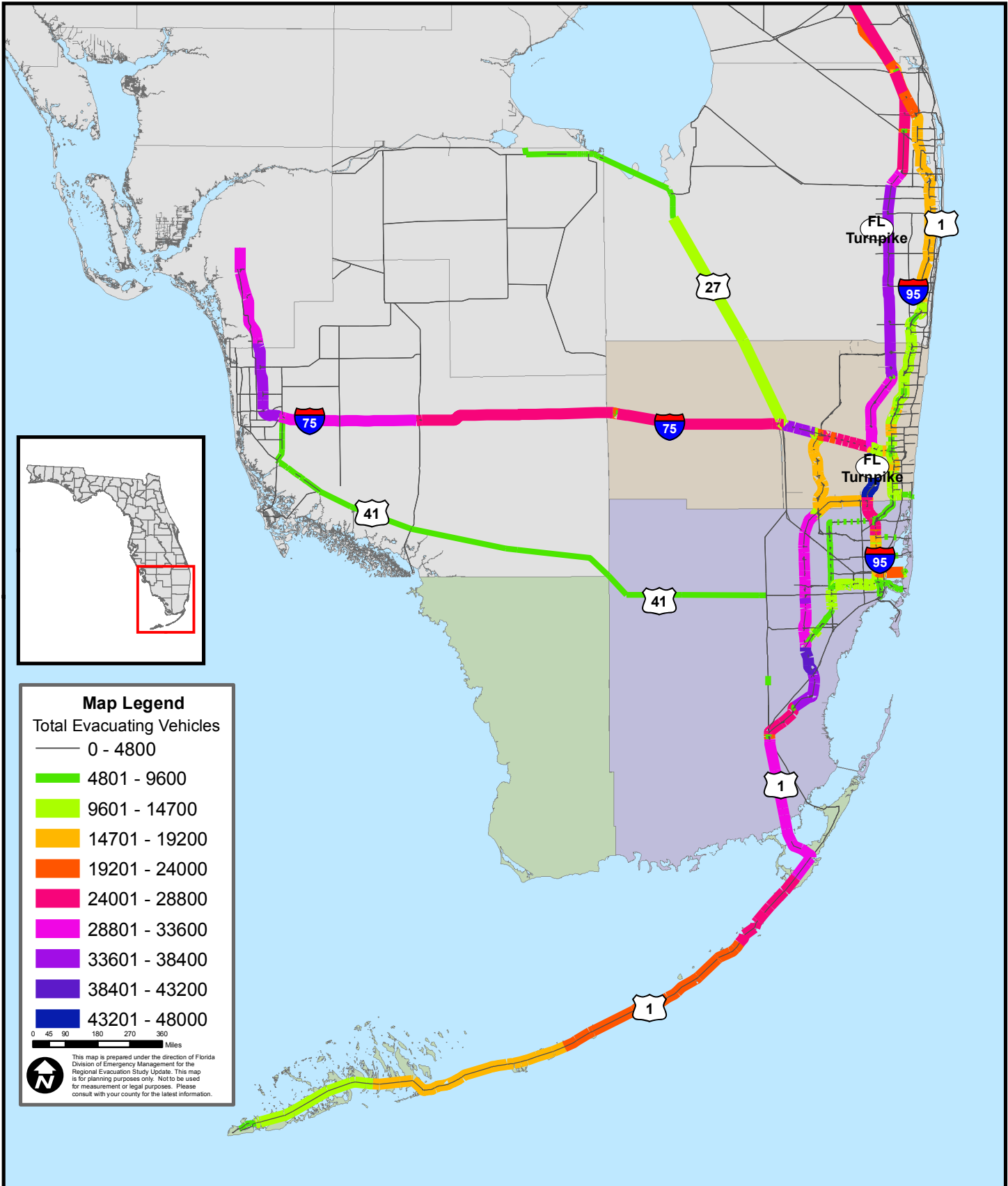
## Countywide Evacuation





# Figure G-13

## Evacuation Trip Volumes for 2015 Operational Scenario Evacuation Level B- Scenario 12

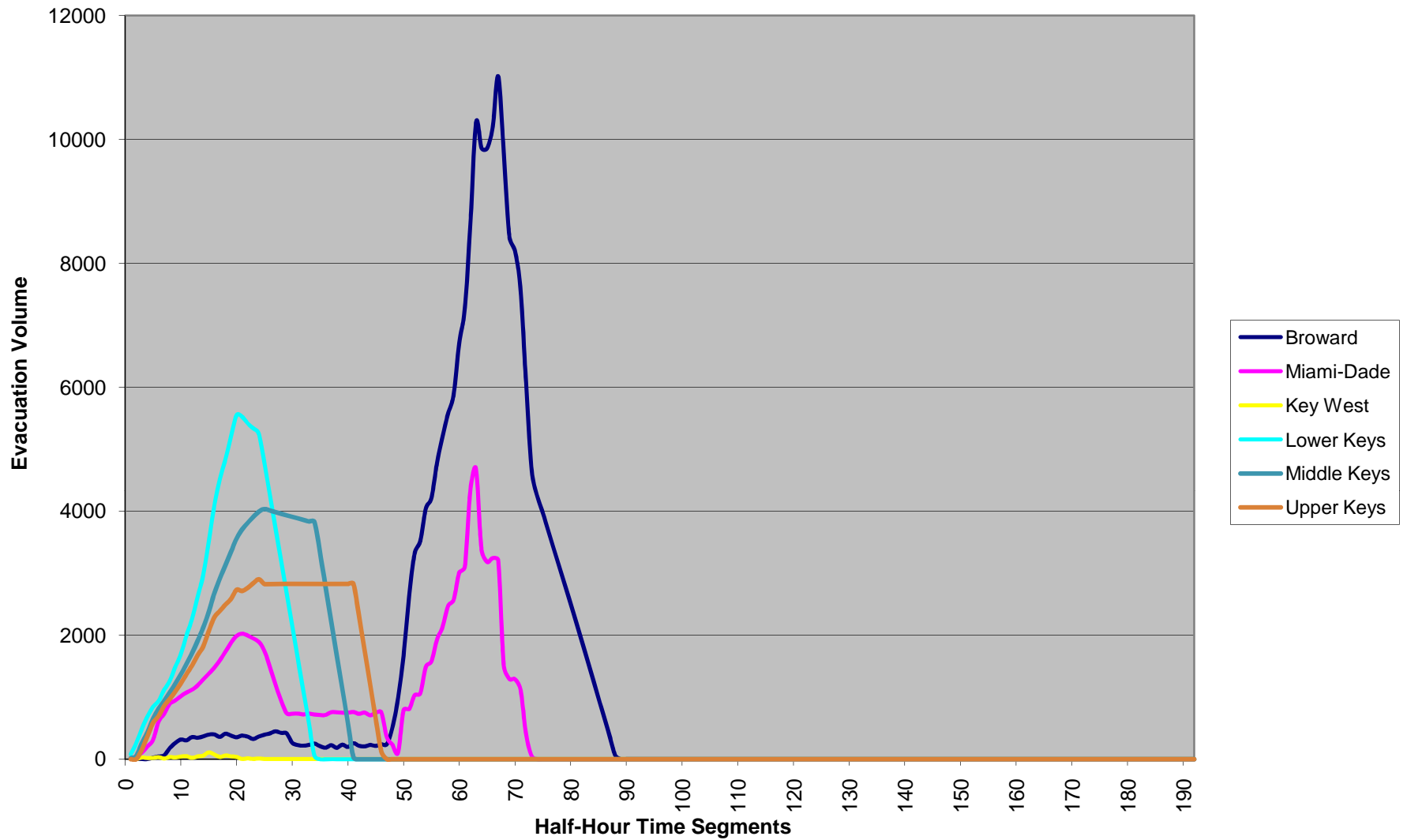


## 2015 Operational Scenario 13 - Evacuation Level C

Evacuation Model Run Summary						
Region:	South Florida					
Year:	2015					
Scenario Parameters						
	Broward	Miami-Dade	Key West	Lower Keys	Middle Keys	Upper Keys
Evacuation Level	C	C	C	C	C	C
Response Curve	12 hours	12 hours	12 hours	12 hours	12 hours	12 hours
100% Response?	No	No	No	No	No	No
Clearance Times						
	Broward	Miami-Dade	Key West	Lower Keys	Middle Keys	Upper Keys
In-County	12.5	36.5	13	17.5	21	24
Out-of-County	43	37	12.5	17	20.5	23.5
To Shelter	12.5	13	0.5	0.5	0.5	0.5
<b>Regional Clearance Time:</b>		44.5				
Evacuation Demand						
	Broward	Miami-Dade	Key West	Lower Keys	Middle Keys	Upper Keys
<i>Population -</i>						
Site-Built	200253	348,258	22,048	10,122	8,319	13,510
Mobile Home	21,316	23,988	0	0	0	0
Tourists	25,874	25,598	0	0	0	0
<b>Total</b>	247,443	397,844	22,048	10,122	8,319	13,510
<i>Shelter Demand -</i>						
	11,130	23,913	431	211	179	331
<i>Trips -</i>						
Site-Built	92,142	157,633	11,657	5,716	4,873	8,964
Mobile Home	10,123	10,535	0	0	0	0
Tourists	17,247	17,535	0	0	0	0
<b>Total</b>	119,512	185,703	11,657	5,716	4,873	8,964

# 2015 Operational Scenario 13 - Evacuation Level C

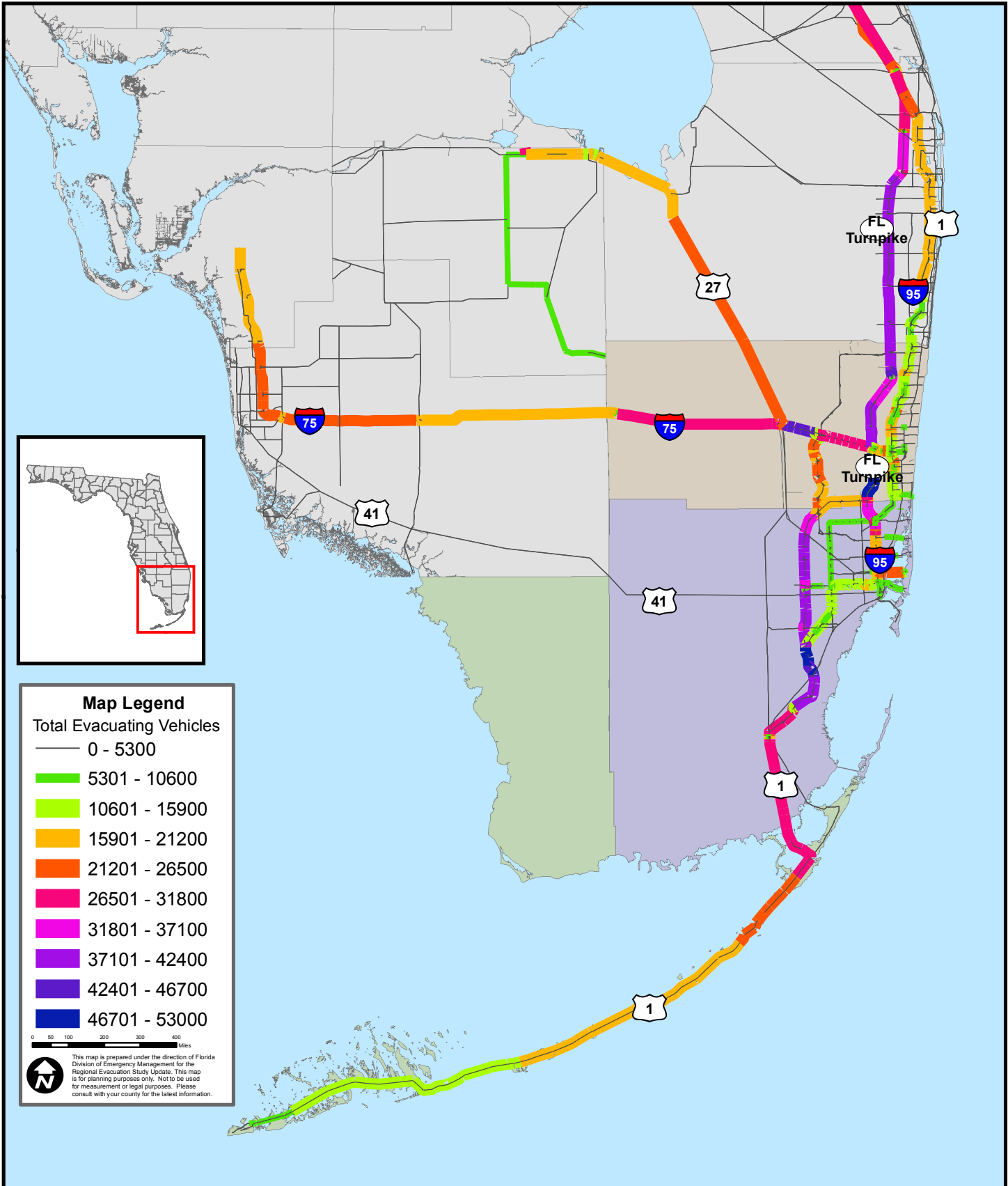
## Countywide Evacuation





# Figure G-14

## Evacuation Trip Volumes for 2015 Operational Scenario Evacuation Level C- Scenario 13



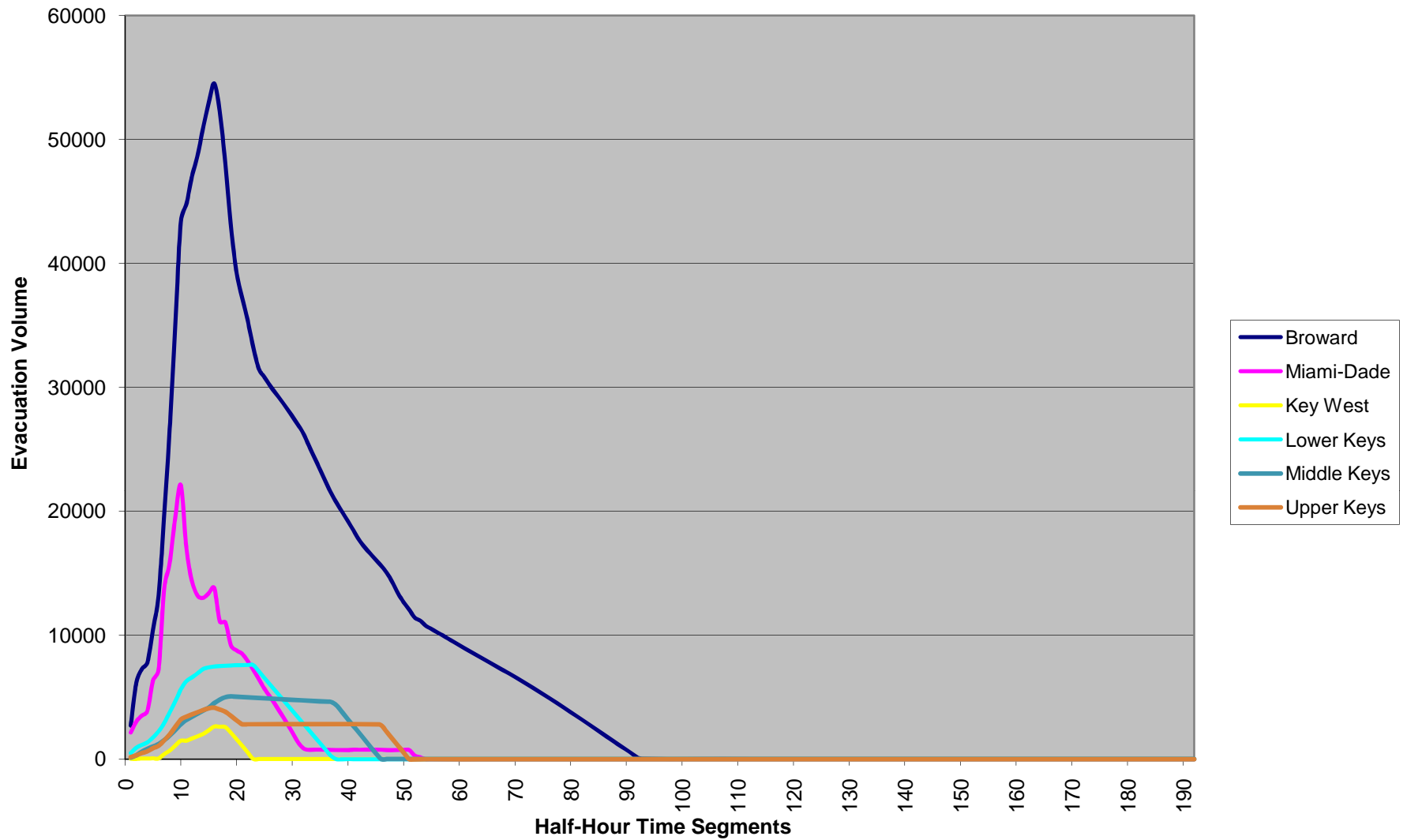
## 2015 Operational Scenario 14 - Evacuation Level D

Evacuation Model Run Summary						
Region:	South Florida					
Year:	2015					
Scenario Parameters						
	Broward	Miami-Dade	Key West	Lower Keys	Middle Keys	Upper Keys
Evacuation Level	D	D	D	D	D	D
Response Curve	9 hours	9 hours	9 hours	9 hours	9 hours	9 hours
100% Response?	No	No	No	No	No	No
Clearance Times						
	Broward	Miami-Dade	Key West	Lower Keys	Middle Keys	Upper Keys
In-County	22.5	26.5	12	19.5	23.5	26
Out-of-County	46.5	27	11.5	19	23	25.5
To Shelter	22.5	10	0.5	0.5	0.5	0.5
<b>Regional Clearance Time:</b>		46.5				
Evacuation Demand						
	Broward	Miami-Dade	Key West	Lower Keys	Middle Keys	Upper Keys
<i>Population -</i>						
Site-Built	367079	574,676	25,198	11,568	9,507	15,440
Mobile Home	24,518	27,204	0	0	0	0
Tourists	28,070	26,810	0	0	0	0
<b>Total</b>	419,667	628,690	25,198	11,568	9,507	15,440
<i>Shelter Demand -</i>						
	17,997	39,993	1,232	605	205	379
<i>Trips -</i>						
Site-Built	164,181	255,922	13,322	6,533	5,569	10,245
Mobile Home	11,646	11,938	0	0	0	0
Tourists	18,710	18,363	0	0	0	0
<b>Total</b>	194,537	286,223	13,322	6,533	5,569	10,245



# 2015 Operational Scenario 14 - Evacuation Level D

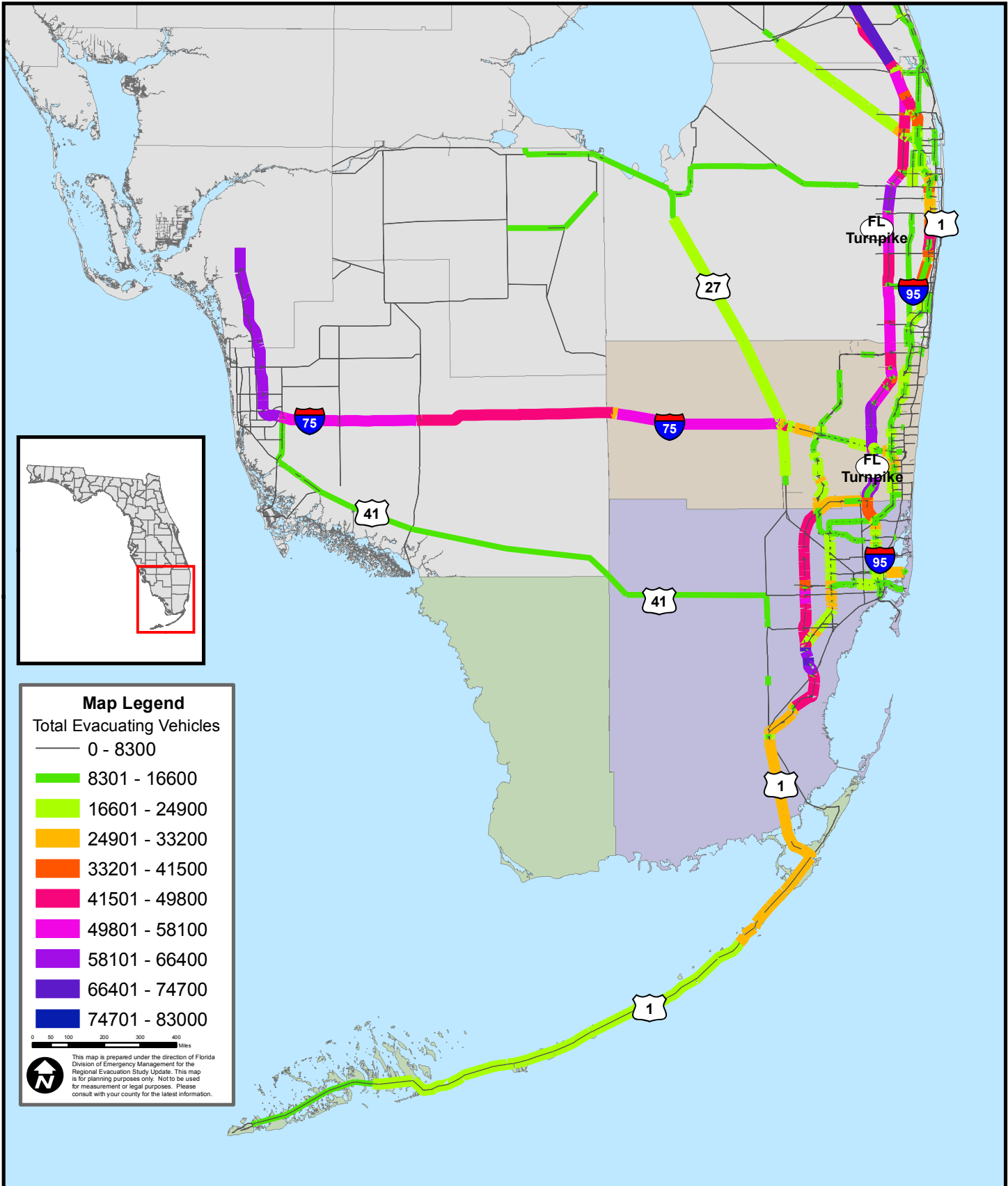
## Countywide Evacuation





# Figure G-15

## Evacuation Trip Volumes for 2015 Operational Scenario Evacuation Level D- Scenario 14

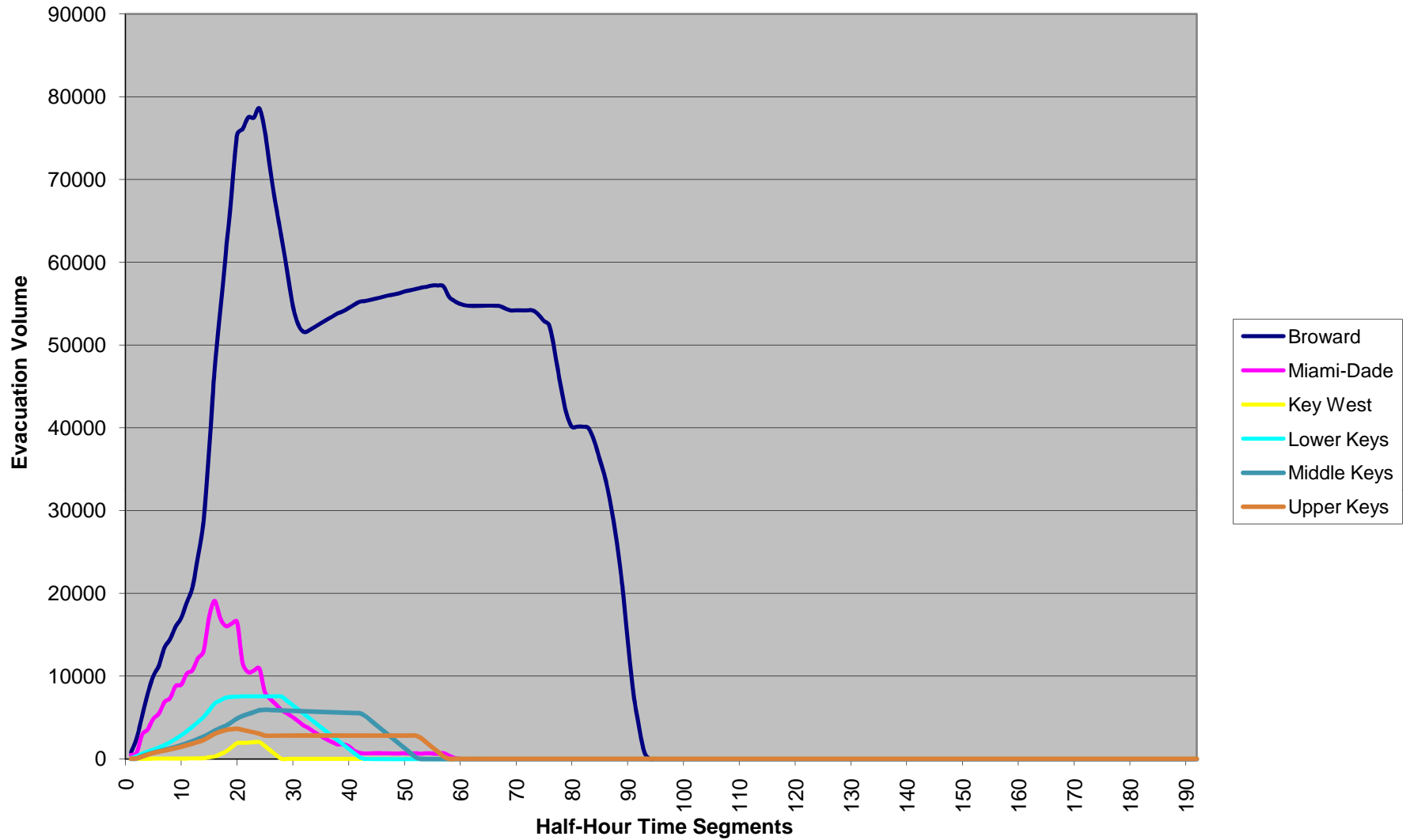


## 2015 Operational Scenario 15 - Evacuation Level E

Evacuation Model Run Summary						
Region:	South Florida					
Year:	2015					
Scenario Parameters						
	Broward	Miami-Dade	Key West	Lower Keys	Middle Keys	Upper Keys
Evacuation Level	E	E	E	E	E	E
Response Curve	12 hours	12 hours	12 hours	12 hours	12 hours	12 hours
100% Response?	No	No	No	No	No	No
Clearance Times						
	Broward	Miami-Dade	Key West	Lower Keys	Middle Keys	Upper Keys
In-County	47	29.5	14.5	22	26	29.5
Out-of-County	47	44.5	14	21.5	25.5	29
To Shelter	46	13	0.5	0.5	0.5	0.5
<b>Regional Clearance Time:</b>			47			
Evacuation Demand						
	Broward	Miami-Dade	Key West	Lower Keys	Middle Keys	Upper Keys
<i>Population -</i>						
Site-Built	562816	837,474	28,348	13,014	10,696	17,370
Mobile Home	26,147	28,976	0	0	0	0
Tourists	30,370	26,810	0	0	0	0
<b>Total</b>	619,333	893,260	28,348	13,014	10,696	17,370
<i>Shelter Demand -</i>						
	25,848	60,045	1,386	679	231	427
<i>Trips -</i>						
Site-Built	247,464	369,508	14,988	7,349	6,265	11,526
Mobile Home	12,420	12,714	0	0	0	0
Tourists	20,243	18,363	0	0	0	0
<b>Total</b>	280,127	400,585	14,988	7,349	6,265	11,526

# 2015 Operational Scenario 15 - Evacuation Level E

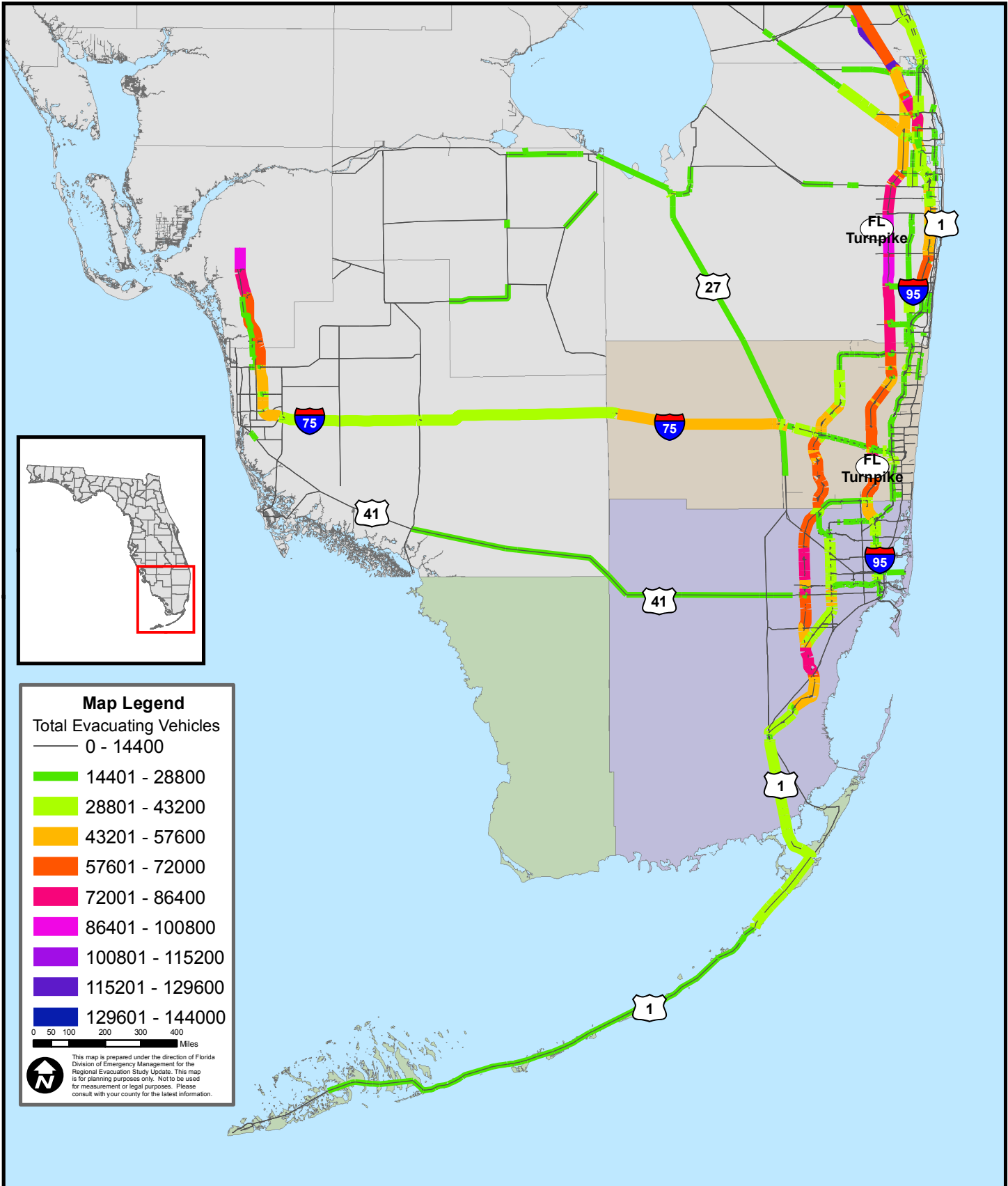
## Countywide Evacuation





# Figure G-16

## Evacuation Trip Volumes for 2015 Operational Scenario Evacuation Level E- Scenario 15

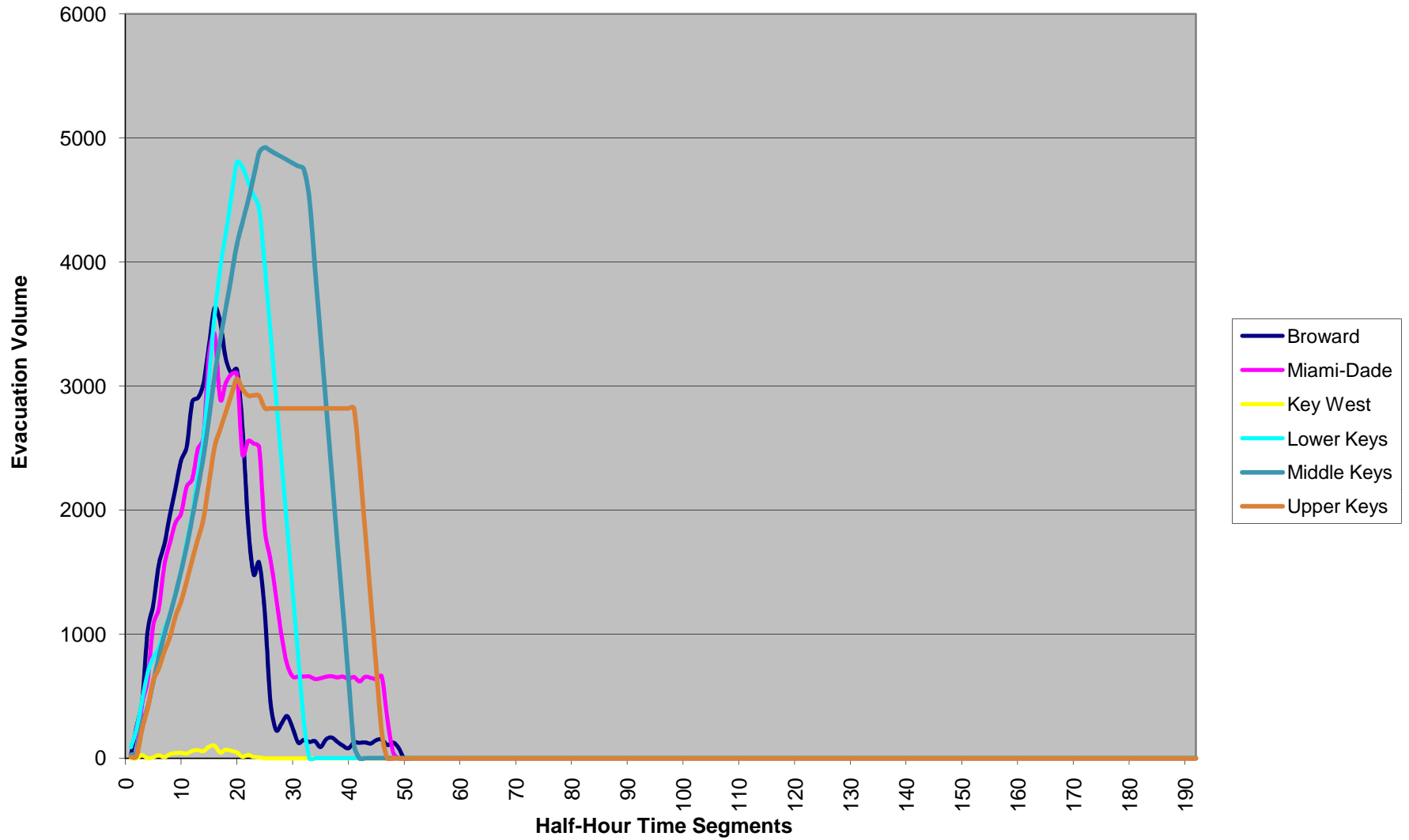


## 2015 Operational Scenario 16 - Evacuation Level A

Evacuation Model Run Summary						
Region:	South Florida					
Year:	2015					
Scenario Parameters						
	Broward	Miami-Dade	Key West	Lower Keys	Middle Keys	Upper Keys
Evacuation Level	N/A	A	A	A	A	A
Response Curve	N/A	12 hours	12 hours	12 hours	12 hours	12 hours
100% Response?	No	No	No	No	No	No
Clearance Times						
	Broward	Miami-Dade	Key West	Lower Keys	Middle Keys	Upper Keys
In-County	0.5	13	12.5	17	21	24
Out-of-County	25	24.5	12.5	16.5	20.5	23.5
To Shelter	0.5	13	4	0.5	0.5	0.5
Regional Clearance Time:			25			
Evacuation Demand						
	Broward	Miami-Dade	Key West	Lower Keys	Middle Keys	Upper Keys
<i>Population -</i>						
Site-Built	0	216,646	11,024	5,784	4,159	7,720
Mobile Home	0	18,573	2,034	1,558	1,616	2,688
Tourists	0	19,556	15,709	1,328	7,229	8,844
<b>Total</b>	0	254,775	28,767	8,670	13,004	19,252
<i>Shelter Demand -</i>						
	0	16,550	820	255	414	651
<i>Trips -</i>						
Site-Built	0	97,688	5,829	3,266	2,436	5,122
Mobile Home	0	8,158	1,016	975	965	1,883
Tourists	0	13,396	5,236	443	2,410	2,948
<b>Total</b>	0	119,242	12,081	4,684	5,811	9,953

# 2015 Operational Scenario 16 - Evacuation Level A

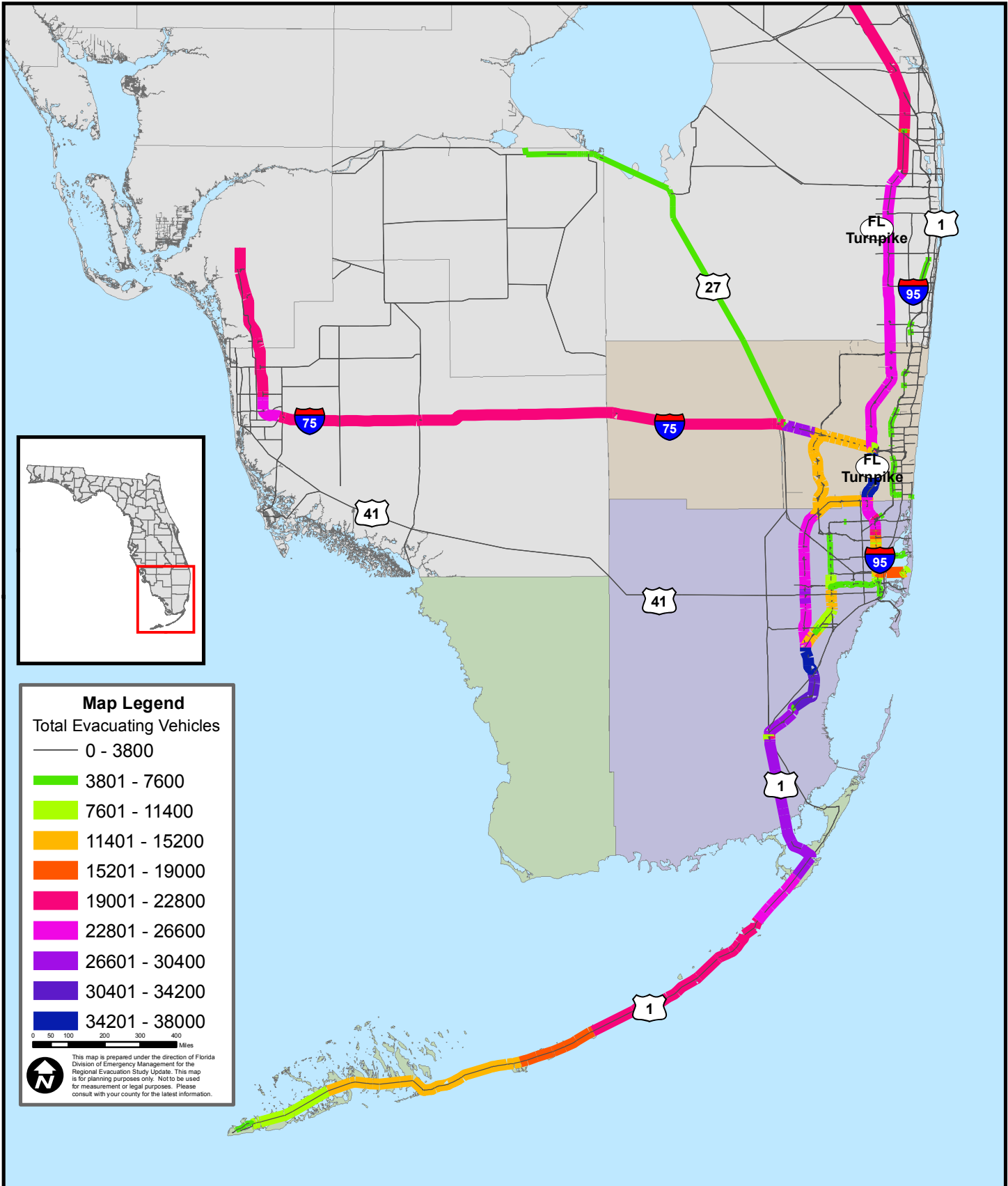
## Countywide Evacuation





# Figure G-17

## Evacuation Trip Volumes for 2015 Operational Scenario Evacuation Level A- Scenario 16



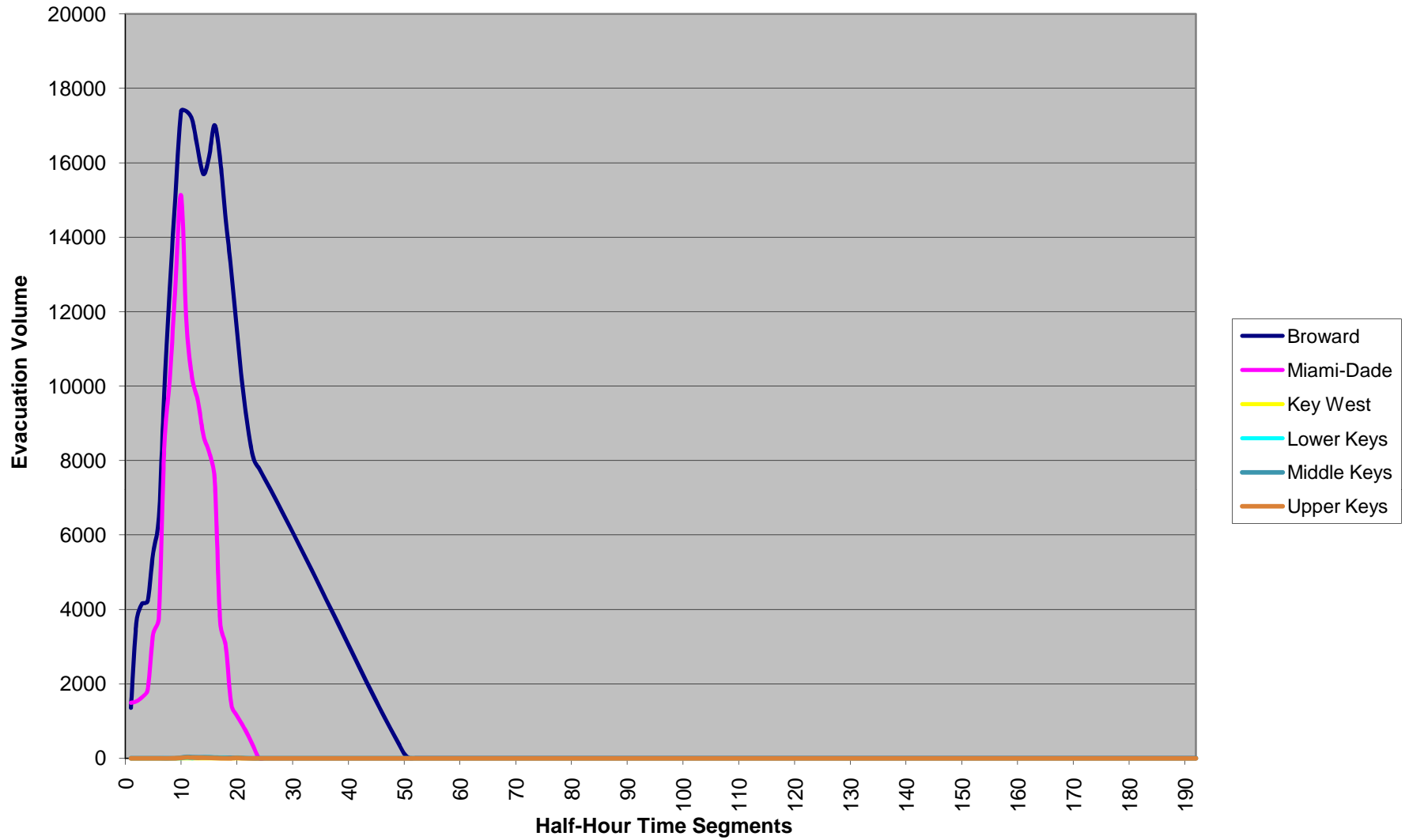


## 2015 Operational Scenario 17 - Evacuation Level B

Evacuation Model Run Summary						
Region:	South Florida					
Year:	2015					
Scenario Parameters						
	Broward	Miami-Dade	Key West	Lower Keys	Middle Keys	Upper Keys
Evacuation Level	B	B	N/A	N/A	N/A	N/A
Response Curve	9 hours	9 hours	N/A	N/A	N/A	N/A
100% Response?	Yes	Yes	No	No	No	No
Clearance Times						
	Broward	Miami-Dade	Key West	Lower Keys	Middle Keys	Upper Keys
In-County	9.5	10.5	0.5	0.5	0.5	0.5
Out-of-County	25.5	10.5	8.5	9.5	9.5	10
To Shelter	9.5	10	0.5	0.5	0.5	0.5
<b>Regional Clearance Time:</b>		25.5				
Evacuation Demand						
	Broward	Miami-Dade	Key West	Lower Keys	Middle Keys	Upper Keys
<i>Population -</i>						
Site-Built	171617	447,066	0	0	0	0
Mobile Home	32,575	35,442	0	0	0	0
Tourists	21,809	25,598	0	0	0	0
<b>Total</b>	226,001	508,106	0	0	0	0
<i>Shelter Demand -</i>						
	10,216	28,170	0	0	0	0
<i>Trips -</i>						
Site-Built	79,932	204,207	0	0	0	0
Mobile Home	15,475	15,524	0	0	0	0
Tourists	14,539	17,535	0	0	0	0
<b>Total</b>	109,946	237,266	0	0	0	0

# 2015 Operational Scenario 17 - Evacuation Level B

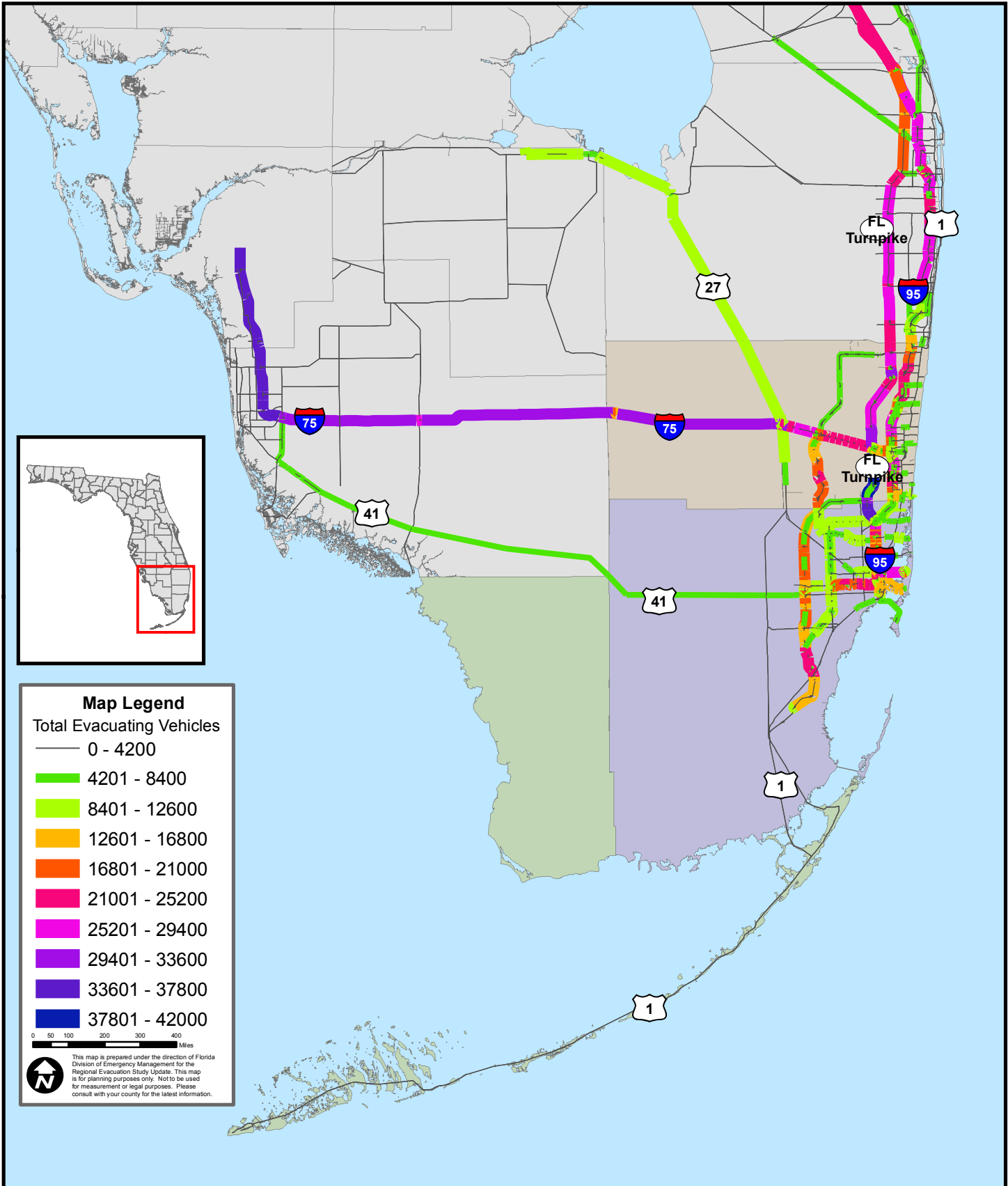
## Countywide Evacuation





# Figure G-18

## Evacuation Trip Volumes for 2015 Operational Scenario Evacuation Level B- Scenario 17

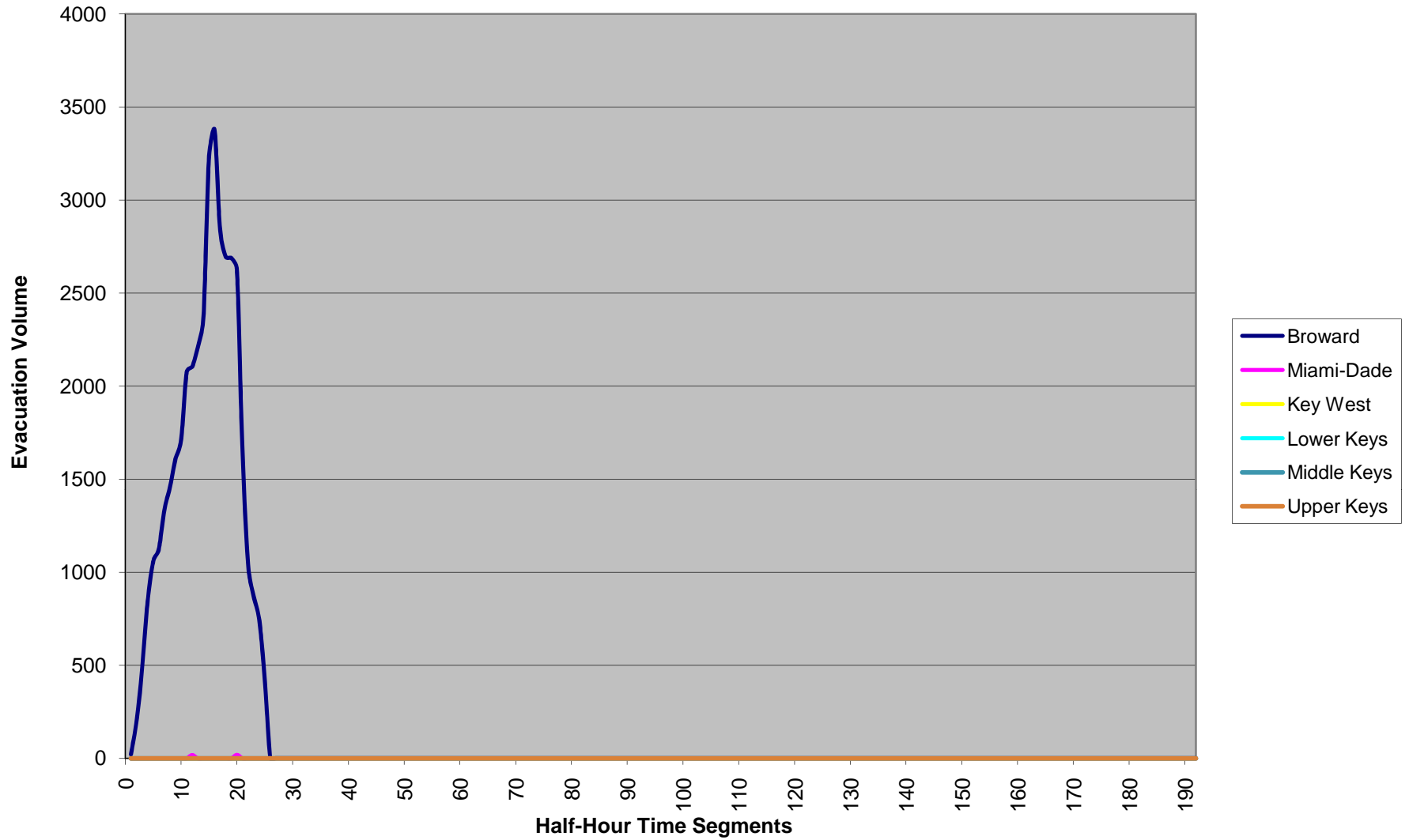


## 2015 Operational Scenario 18 - Evacuation Level C

Evacuation Model Run Summary						
Region:	South Florida					
Year:	2015					
Scenario Parameters						
	Broward	Miami-Dade	Key West	Lower Keys	Middle Keys	Upper Keys
Evacuation Level	C	N/A	N/A	N/A	N/A	N/A
Response Curve	12 hours	N/A	N/A	N/A	N/A	N/A
100% Response?	No	No	No	No	No	No
Clearance Times						
	Broward	Miami-Dade	Key West	Lower Keys	Middle Keys	Upper Keys
In-County	12.5	0.5	0.5	0.5	0.5	0.5
Out-of-County	13	12.5	0.5	0.5	0.5	0.5
To Shelter	12.5	0.5	0.5	0.5	0.5	0.5
<b>Regional Clearance Time:</b>		13.5				
Evacuation Demand						
	Broward	Miami-Dade	Key West	Lower Keys	Middle Keys	Upper Keys
<i>Population -</i>						
Site-Built	200253	0	0	0	0	0
Mobile Home	21,316	0	0	0	0	0
Tourists	25,874	0	0	0	0	0
<b>Total</b>	247,443	0	0	0	0	0
<i>Shelter Demand -</i>						
	11,130	0	0	0	0	0
<i>Trips -</i>						
Site-Built	92,142	0	0	0	0	0
Mobile Home	10,123	0	0	0	0	0
Tourists	17,247	0	0	0	0	0
<b>Total</b>	119,512	0	0	0	0	0

# 2015 Operational Scenario 18 - Evacuation Level C

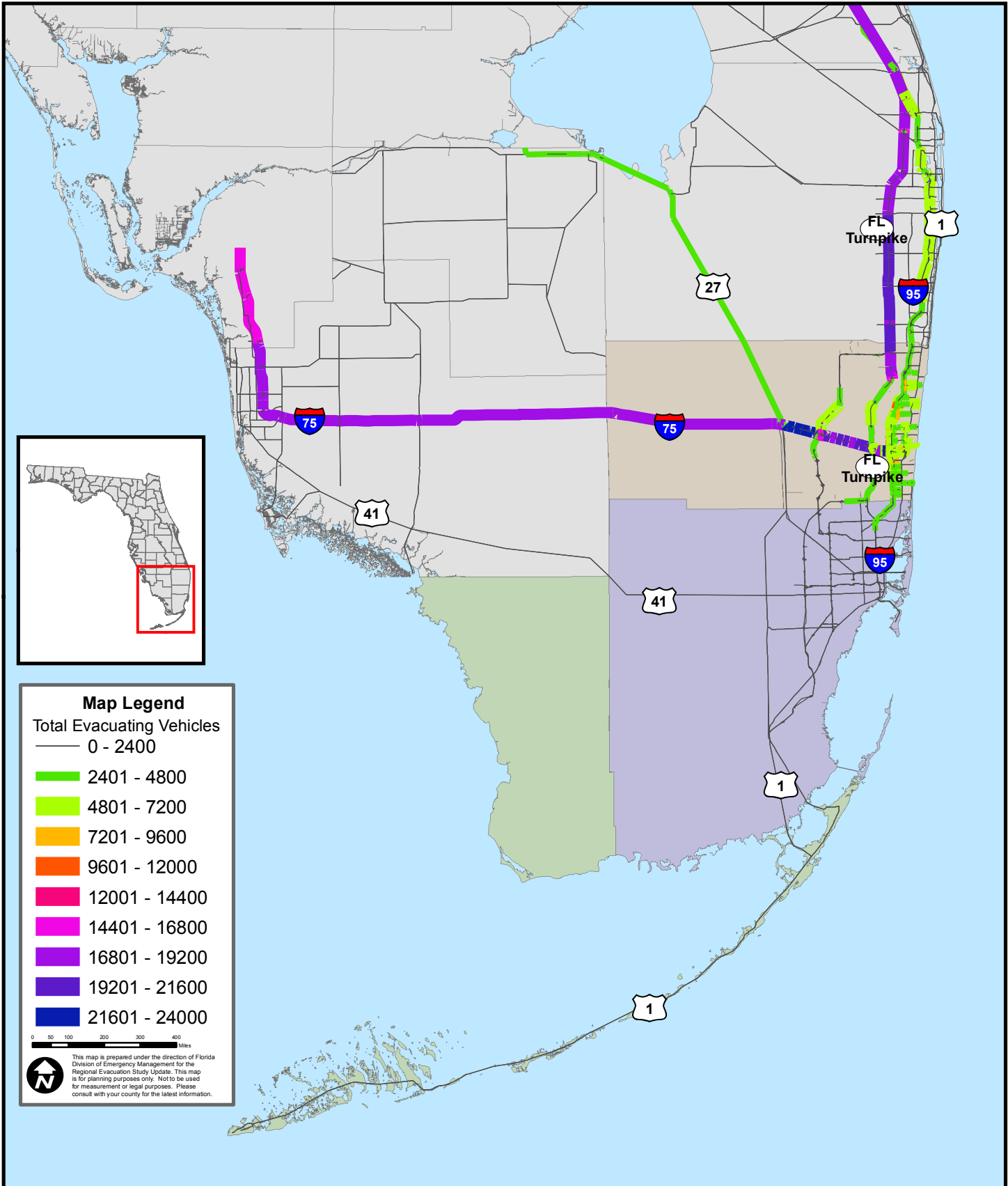
## Countywide Evacuation





# Figure G-19

## Evacuation Trip Volumes for 2015 Operational Scenario Evacuation Level C- Scenario 18

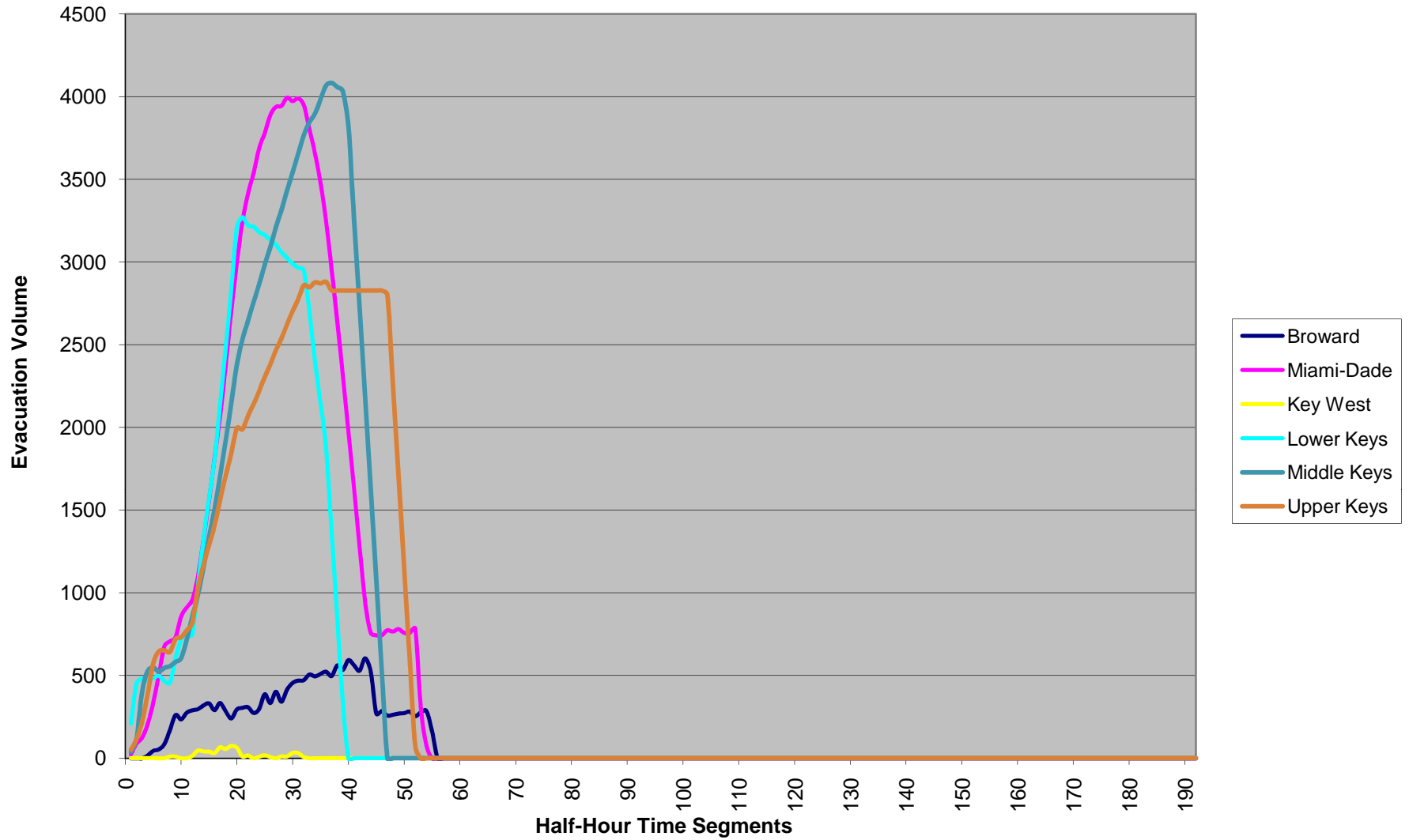


## 2015 Operational Scenario 19 - Evacuation Level D

Evacuation Model Run Summary						
Region:	South Florida					
Year:	2015					
Scenario Parameters						
	Broward	Miami-Dade	Key West	Lower Keys	Middle Keys	Upper Keys
Evacuation Level	N/A	N/A	D	D	D	D
Response Curve	N/A	N/A	18 hours	18 hours	18 hours	18 hours
100% Response?	No	No	No	No	No	No
Clearance Times						
	Broward	Miami-Dade	Key West	Lower Keys	Middle Keys	Upper Keys
In-County	0.5	0.5	19	20.5	24	27
Out-of-County	26.5	27.5	18.5	20	23.5	26.5
To Shelter	0.5	0.5	0.5	0.5	0.5	0.5
<b>Regional Clearance Time:</b>			28			
Evacuation Demand						
	Broward	Miami-Dade	Key West	Lower Keys	Middle Keys	Upper Keys
<i>Population -</i>						
Site-Built	0	0	25,198	11,568	9,507	15,440
Mobile Home	0	0	0	0	0	0
Tourists	0	0	0	0	0	0
<b>Total</b>	0	0	25,198	11,568	9,507	15,440
<i>Shelter Demand -</i>						
	0	0	1,232	605	205	379
<i>Trips -</i>						
Site-Built	0	0	13,322	6,533	5,569	10,245
Mobile Home	0	0	0	0	0	0
Tourists	0	0	0	0	0	0
<b>Total</b>	0	0	13,322	6,533	5,569	10,245

# 2015 Operational Scenario 19 - Evacuation Level D

## Countywide Evacuation

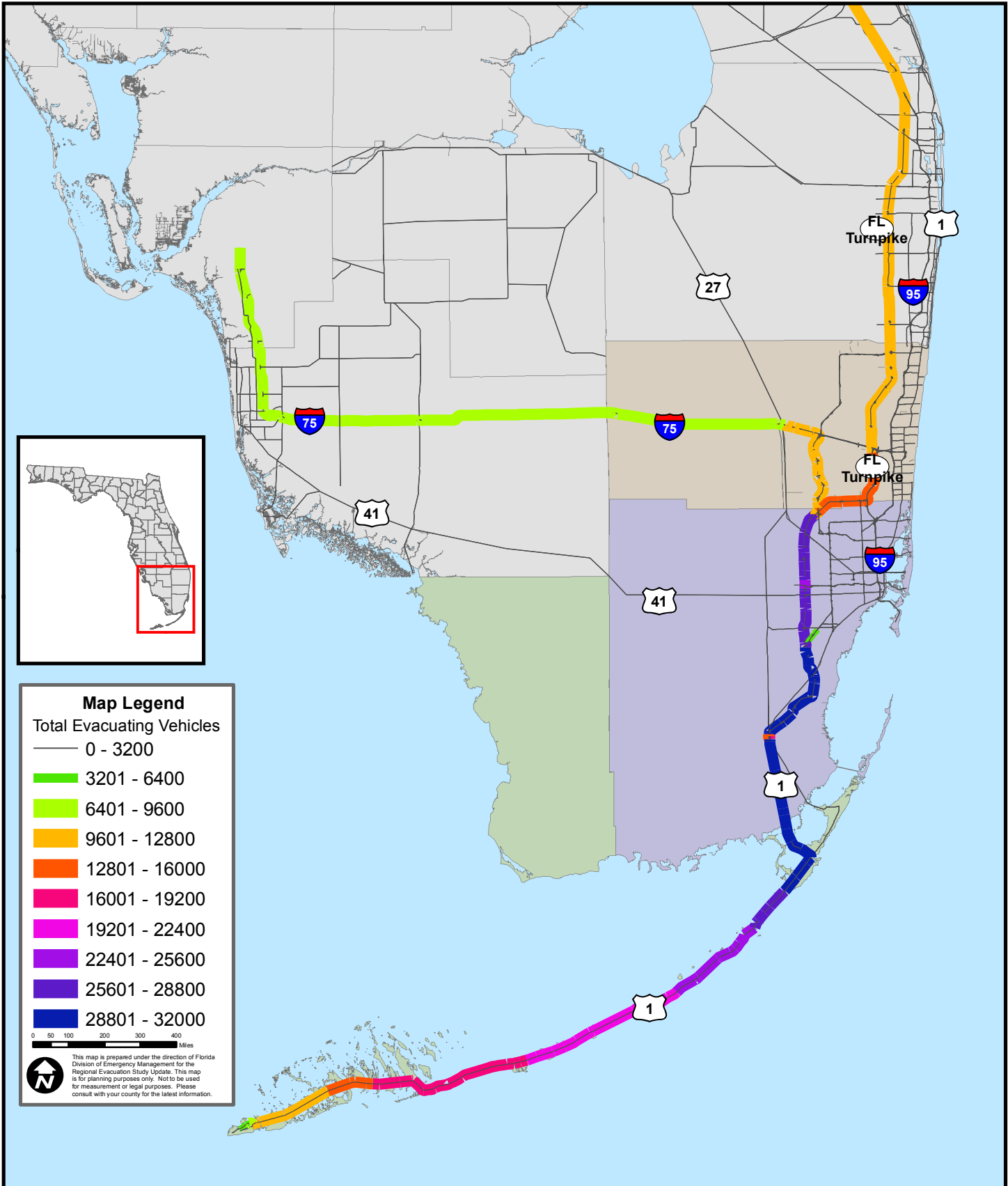






# Figure G-20

## Evacuation Trip Volumes for 2015 Operational Scenario Evacuation Level D- Scenario 19

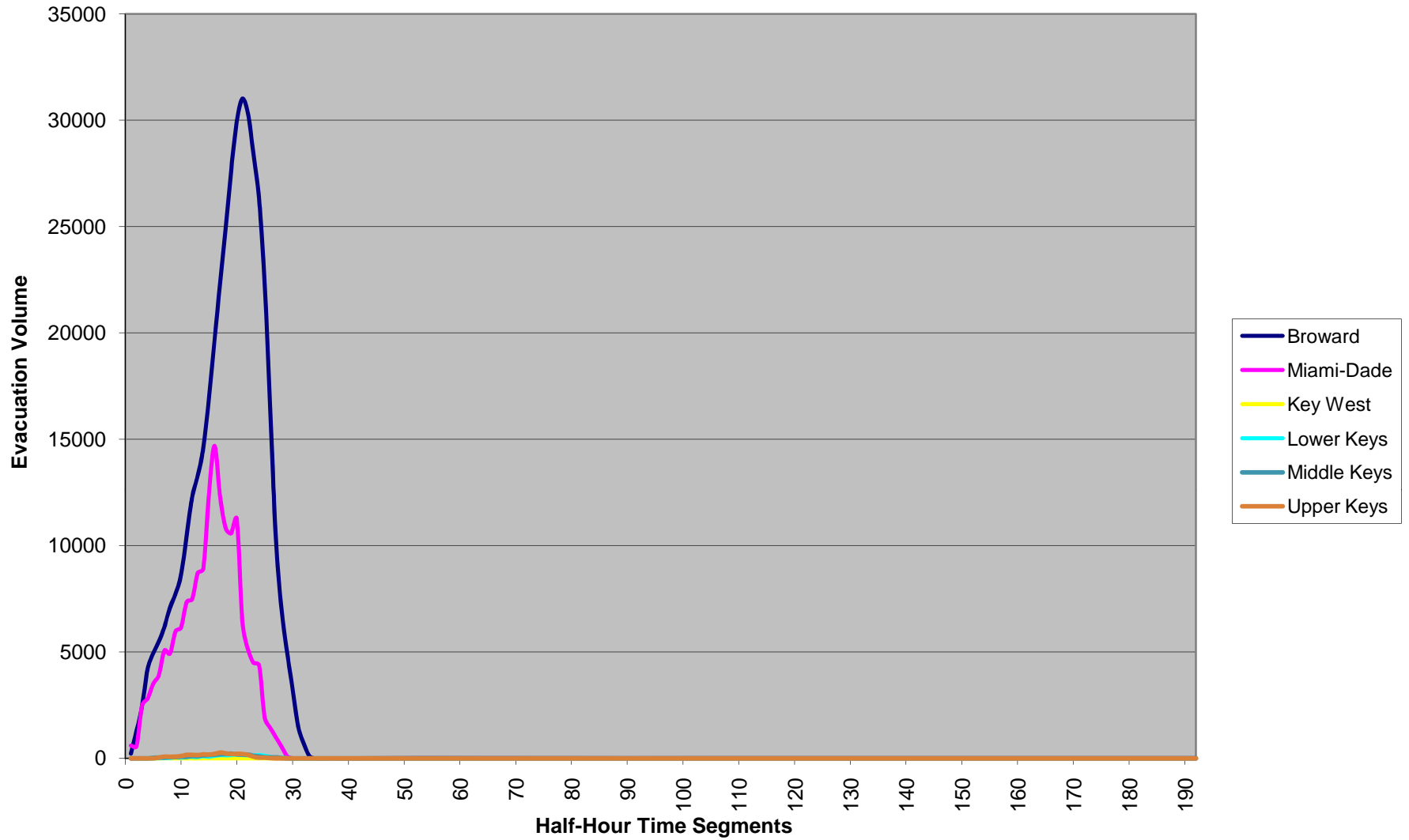


## 2015 Operational Scenario 20 - Evacuation Level E

Evacuation Model Run Summary						
Region:	South Florida					
Year:	2015					
Scenario Parameters						
	Broward	Miami-Dade	Key West	Lower Keys	Middle Keys	Upper Keys
Evacuation Level	N/A	E	N/A	N/A	N/A	N/A
Response Curve	N/A	12 hours	N/A	N/A	N/A	N/A
100% Response?	No	No	No	No	No	No
Clearance Times						
	Broward	Miami-Dade	Key West	Lower Keys	Middle Keys	Upper Keys
In-County	0.5	13.5	0.5	0.5	0.5	0.5
Out-of-County	17	13.5	0.5	0.5	0.5	0.5
To Shelter	0.5	13	0.5	0.5	0.5	0.5
<b>Regional Clearance Time:</b>			17			
Evacuation Demand						
	Broward	Miami-Dade	Key West	Lower Keys	Middle Keys	Upper Keys
<i>Population -</i>						
Site-Built	0	837,474	0	0	0	0
Mobile Home	0	28,976	0	0	0	0
Tourists	0	26,810	0	0	0	0
<b>Total</b>	0	893,260	0	0	0	0
<i>Shelter Demand -</i>						
	0	60,045	0	0	0	0
<i>Trips -</i>						
Site-Built	0	369,508	0	0	0	0
Mobile Home	0	12,714	0	0	0	0
Tourists	0	18,363	0	0	0	0
<b>Total</b>	0	400,585	0	0	0	0

# 2015 Operational Scenario 20 - Evacuation Level E

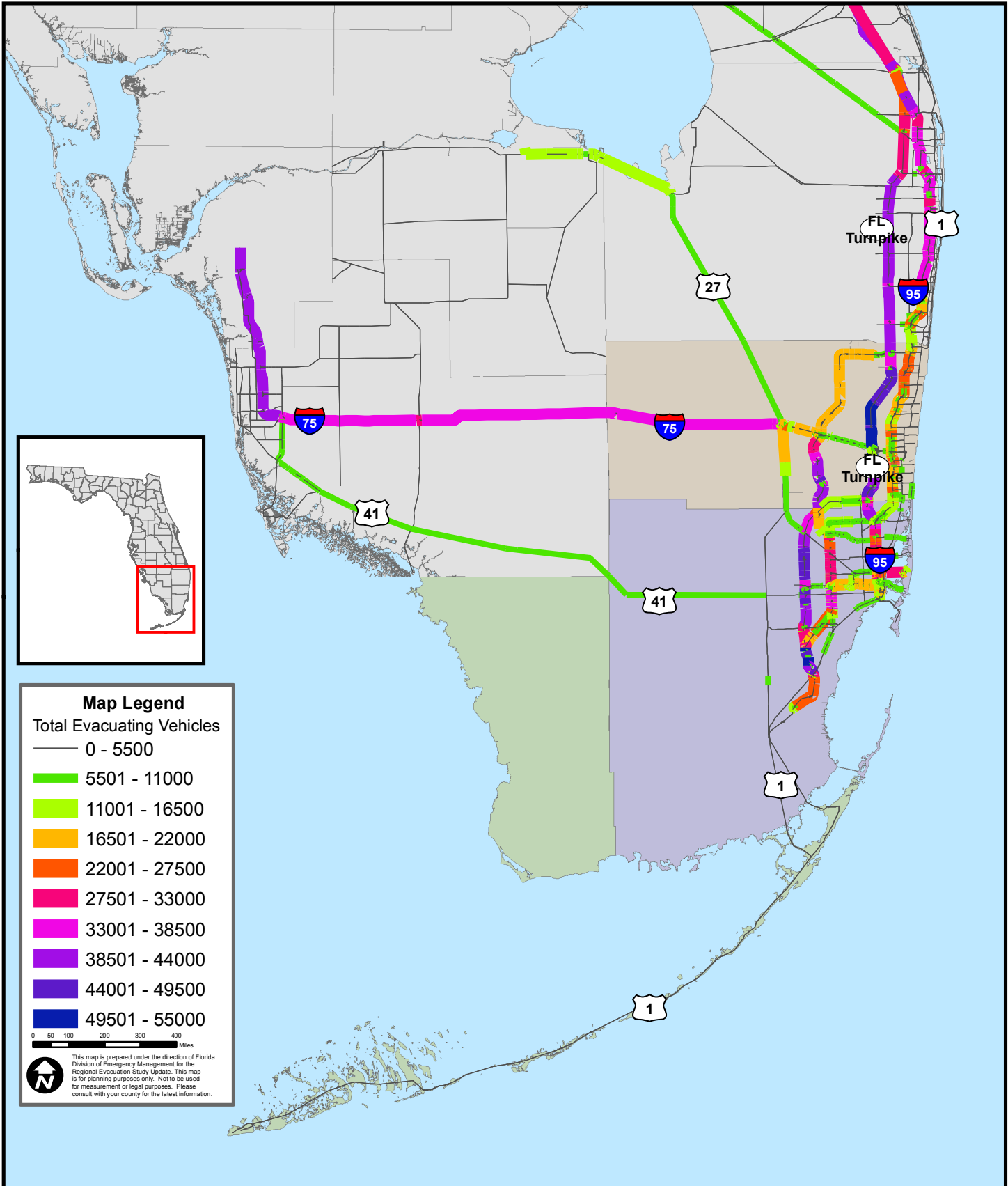
## Countywide Evacuation





# Figure G-21

## Evacuation Trip Volumes for 2015 Operational Scenario Evacuation Level E- Scenario 20







Funding was provided by the Florida Legislature with funding from the Federal Emergency Management Agency (FEMA) through the Florida Division of Emergency Management. Local match was provided by the South Florida Regional Planning Council and the counties of Broward, Miami-Dade and Monroe.

**Florida Division of Emergency Management**  
**David Halstead, Director**  
**2255 Shumard Oak Boulevard**  
**Tallahassee, Florida 32399**



---

Prepared and published by the  
South Florida Regional Planning Council, 3440 Hollywood Boulevard, Suite 140  
Hollywood, Florida 33021  
Tel: (954) 985-4416, Fax: (954) 985-4417, E-mail: [sfadmin@sfrpc.com](mailto:sfadmin@sfrpc.com), Website: [www.sfrpc.com](http://www.sfrpc.com)  
Study Manager: Richard F. Ogburn – Assistant to the Director, Research and Budget  
Statewide Program Manager: Jeffery Alexander, Northeast Florida Regional Council