

Eurocontrol Space Weather Activities

Space Weather Workshop, Boulder, CO – April 2012

Emilien ROBERT





EUROCONTROL: Who are we?

European Organisation for the Safety of Air Navigation

EUROCONTROL:

- 39 members states
- 4 sites: Brussels (HQ), Luxembourg, Maastricht, Bretigny (Paris)
- 2200 staff members

Air Traffic Management in Europe:

- 600 sectors
- 16000 Air Traffic Controller
- 36000 Support staff



Eurocontrol: who are we?

➤ Directorate Single Sky:

- Support to regulation
- Support on safety (EASA)
- Civil-military coordination
- Implementation planning at State level

Rules

➤ Directorate Network Management:

- Deliver the EUROCONTROL pan-European network functions
- Exercise the Operational/Coordination function
- Contribute to the achievement of the performance objectives

Operational/Coordination

Space Weather

➤ Directorate SESAR and Research:

- Contribute to SESAR program as committed
- Ensure effective research and development to prepare future traffic growth

Space Weather

R&D



European Organisation for
the Safety of Air Navigation

Eurocontrol space weather activity

1. SESAR WP 15.3.4: Space Weather impact on GNSS based application
 - 1.1 Ionosphere monitoring campaign
 - 1.2 Ionosphere impact modeling
 - 1.3 Mitigations evaluations

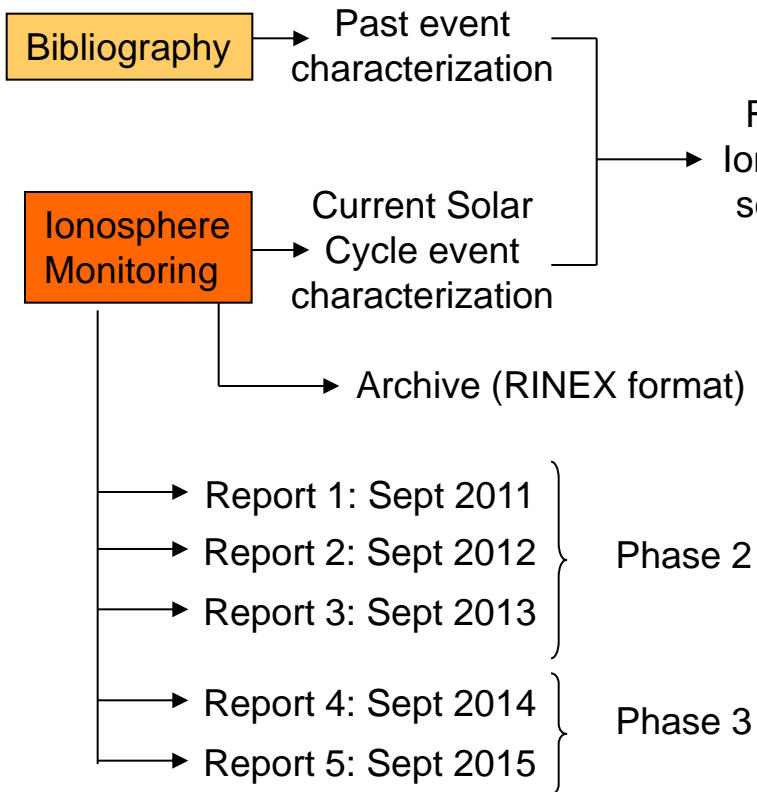
2. Space weather within the European Aviation Crisis Coordination Cell (EACCC)

3. Following / Supporting space weather at international level (ICAO, WMO, EASA, ESA...)



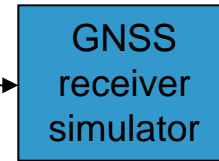
1. SW impact on GNSS based operation

1.1.1 Ionosphere monitoring campaign

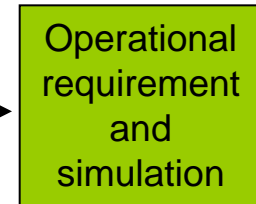


1.1.2 Ionosphere impact modeling

Realistic
Ionosphere
scenarios



Impact at
receiver
level



Impact at
service
level

Preliminary report - high level simulation
definition : July 2011

Intermediate report - detailed simulation
definition: May 2012

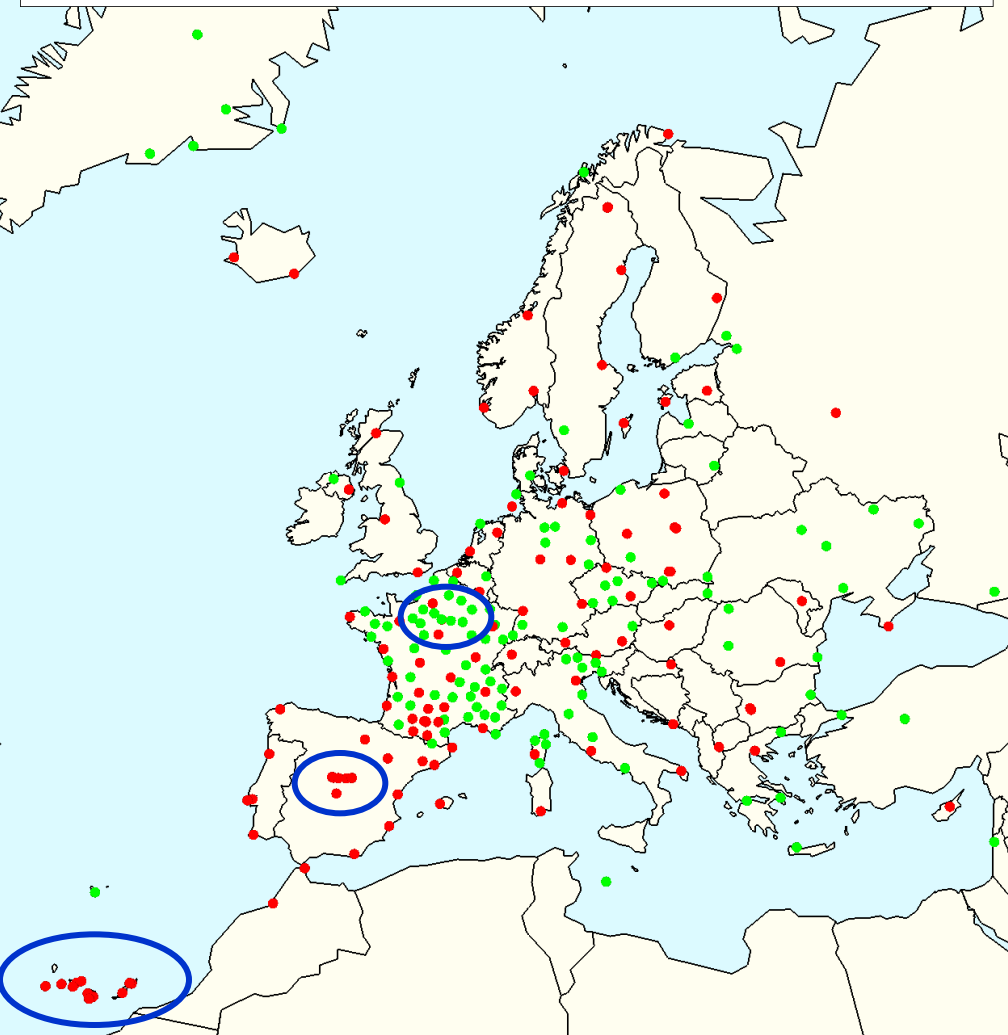
Final report – simulation results:
Sept 2013

Phase 2: Sept 2011 – Oct 2013

1.1 Ionosphere monitoring campaign

Ionosphere Monitoring Network - 13/3/2012

■ station 1s : 125 ■ station 30s: 120 TOTAL: 245



Monitoring network:

- Operational since July 2011
- Average 2012: 230 stations (min 169 max 262)
- 3 high density cluster for GBAS purposes (Canary Island, Madrid, Paris)

Daily products:

- Key parameters
- Vertical TEC map (every 15 min)
- TEC spatial gradients maps (every 15min)
- L2 missing maps (every 15 min)
- ROTI maps (every 15 min)

Event analysis:

- 22 Oct 2011 (worst EGNOS degradation)
- 24-25 Oct 2011 (worst WAAS degradation)
- March 2012 event

1.1 Ionosphere scenarios

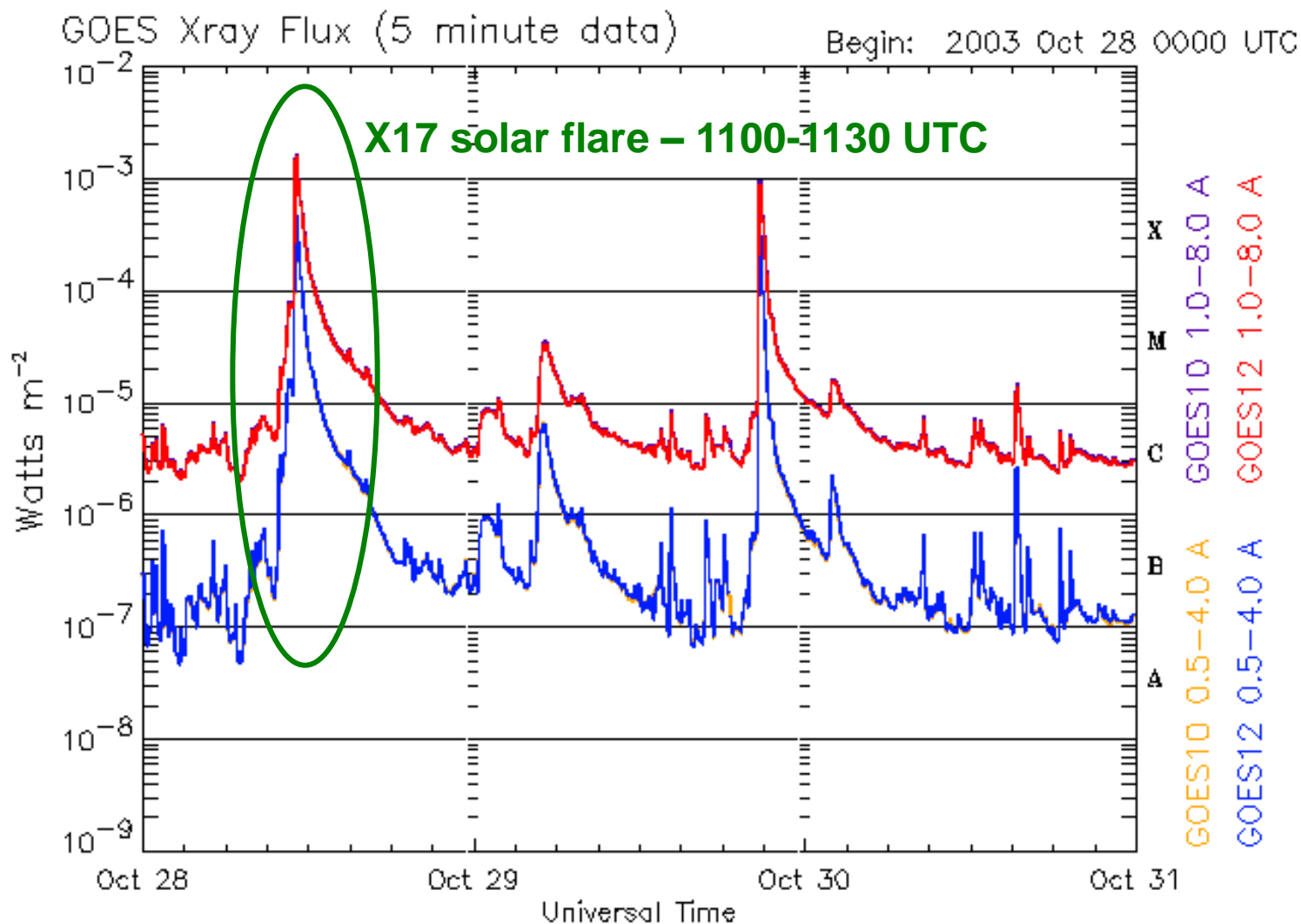
The following ionosphere disturbances will be considered:

- **Ionosphere delay due to Coronal Mass Ejection:** large scale event which include some local large VTEC gradients. Time scale: from hours to days. Ex: Oct/Nov 2003.
- **Ionosphere delay due to X flare:** large scale with sharp VTEC temporal increase. Time scale: few min. Ex:
- **Ionosphere scintillation due to Equatorial anomaly:** regional scale event (low latitude). Time scale: several hours after sunset.
- **Ionosphere scintillation due to Auroral activity:** regional scale event (high latitude). Time scale: several hours during day and night.

Under definition



1.1 Ionosphere scenarios

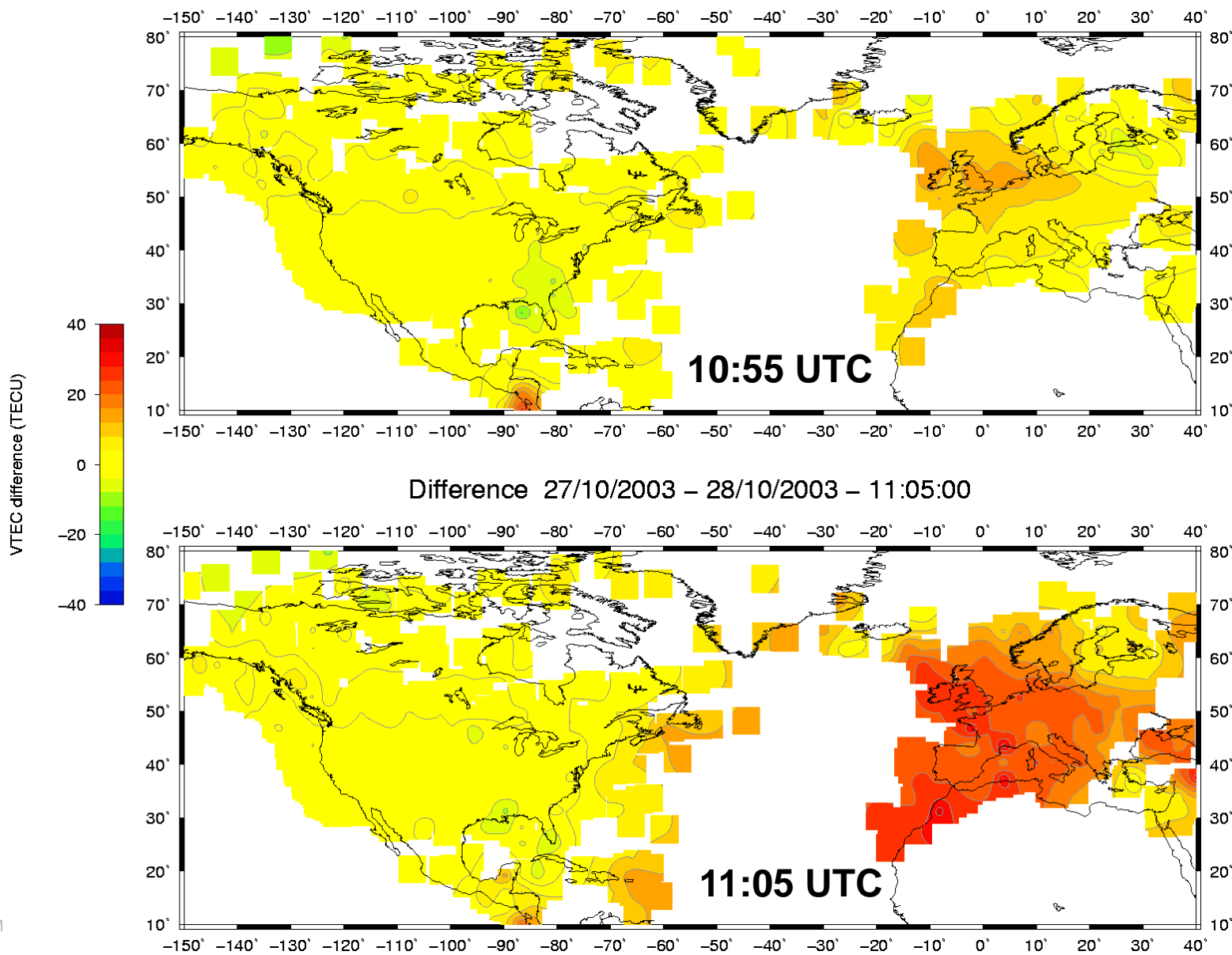


Updated 2003 Oct 30 23:56:05 UTC

NOAA/SEC Boulder, CO USA



1.1 Ionosphere scenarios



2. Space Weather within EACCC

- The European Aviation Crisis Coordination Cell (EACCC) has identified space weather as a potential threat to the European Network
- Coordination between Eurocontrol and space weather agencies and experts have been set up (ESA, NOAA...)
- In case of significant space weather event, information will be made available to the aviation community through the Network Operations Portal (see following slide on March event)

2. Example of March 2012 event

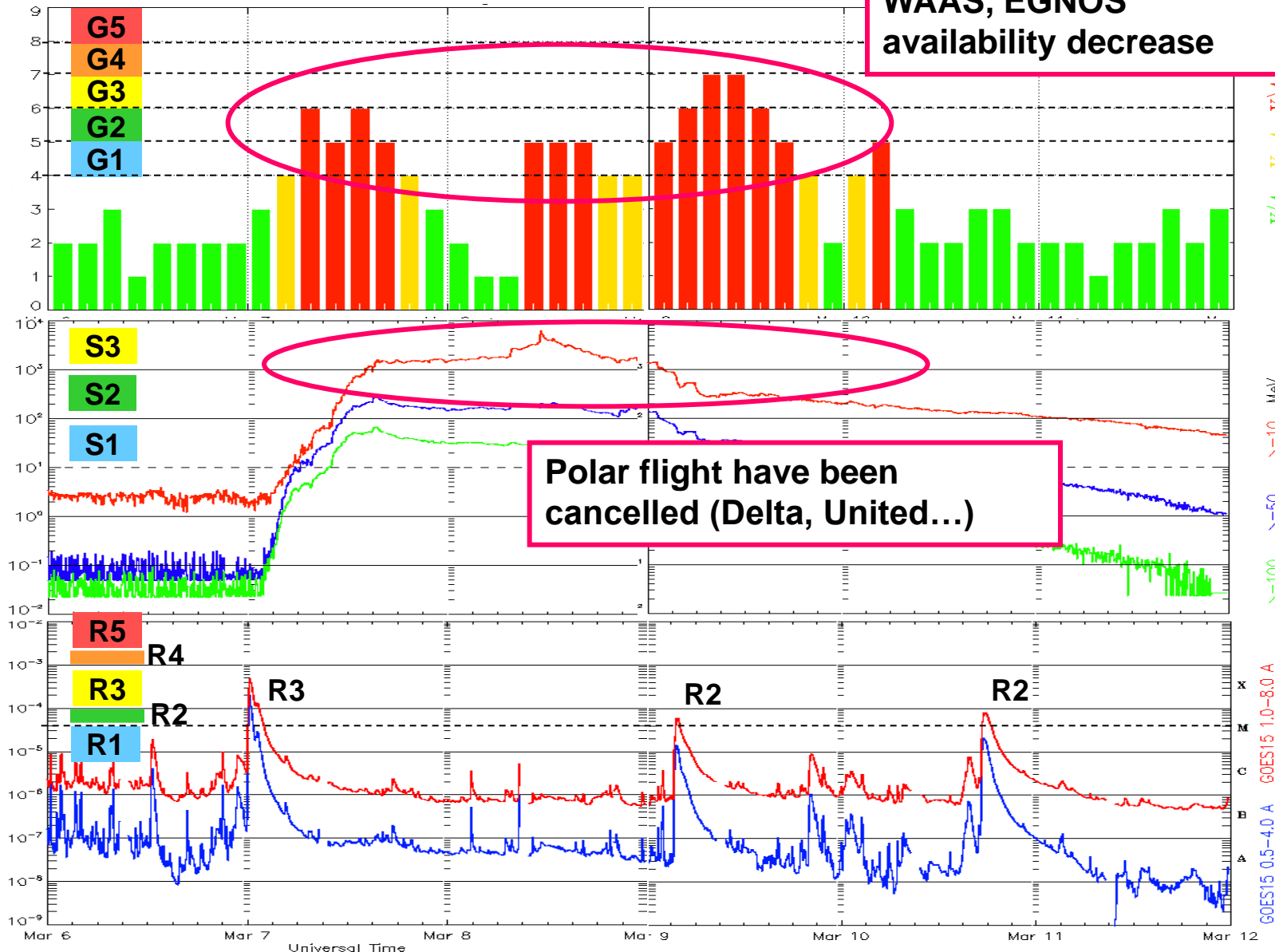
Geomagnetic Storm

**WAAS, EGNOS
availability decrease**

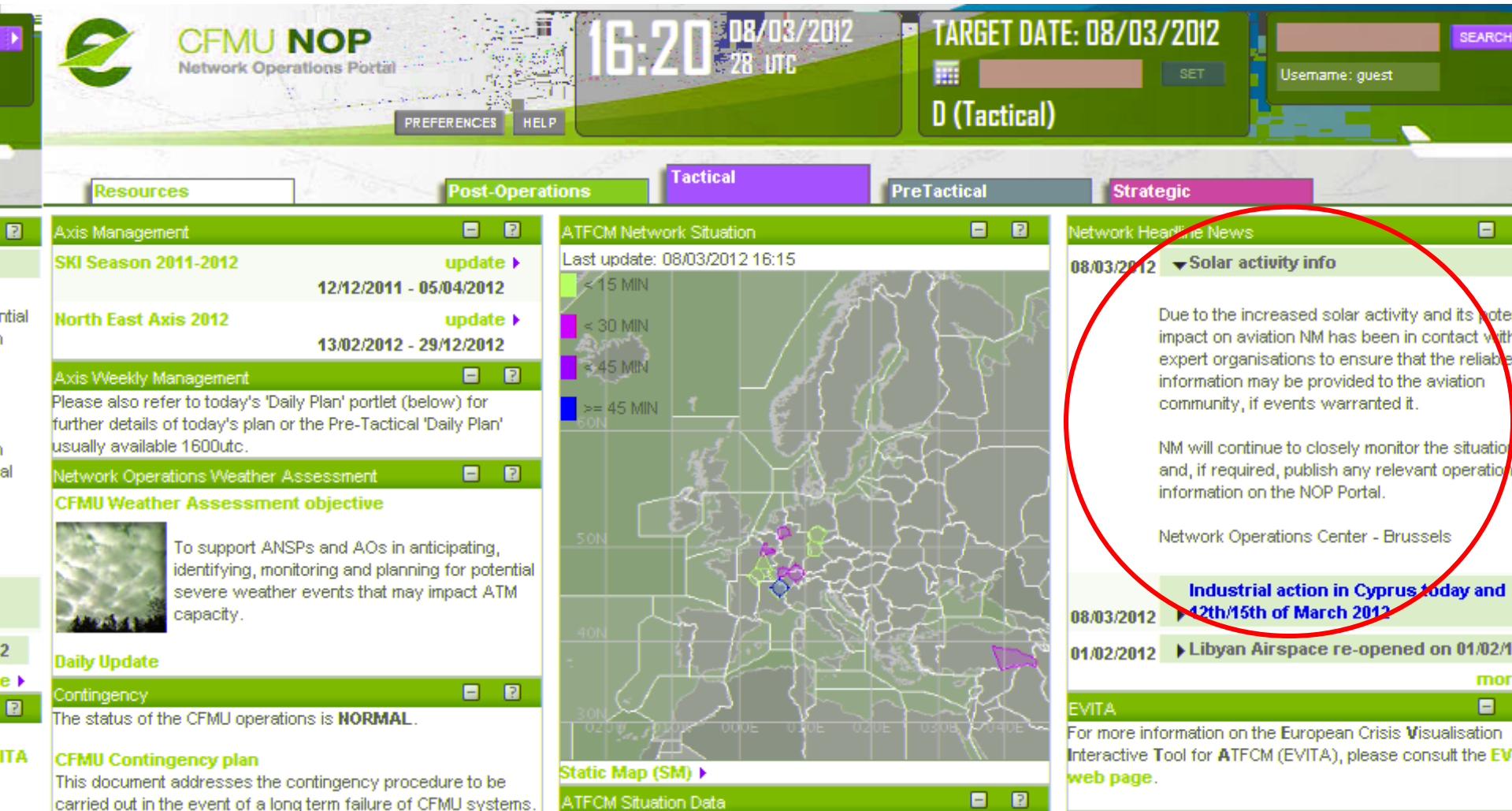
Radiation Storm

**Polar flight have been
cancelled (Delta, United...)**

Radio Blackout



2. NOP portal on March 2012 event



CFMU NOP
Network Operations Portal

16:20 08/03/2012
28 UTC

TARGET DATE: 08/03/2012

Username: guest

PREFERENCES HELP

Resources Post-Operations **Tactical** PreTactical Strategic

Axis Management

SKI Season 2011-2012 update ▶
12/12/2011 - 05/04/2012

North East Axis 2012 update ▶
13/02/2012 - 29/12/2012

Axis Weekly Management

Please also refer to today's 'Daily Plan' portlet (below) for further details of today's plan or the Pre-Tactical 'Daily Plan' usually available 1600utc.

Network Operations Weather Assessment

CFMU Weather Assessment objective

To support ANSPs and AOs in anticipating, identifying, monitoring and planning for potential severe weather events that may impact ATM capacity.

Daily Update

Contingency

The status of the CFMU operations is **NORMAL**.

CFMU Contingency plan

This document addresses the contingency procedure to be carried out in the event of a long term failure of CFMU systems.

ATFCM Network Situation

Last update: 08/03/2012 16:15

- < 15 MIN
- < 30 MIN
- < 45 MIN
- >= 45 MIN

Static Map (SM) ▶

ATFCM Situation Data

Network Headline News

08/03/2012 **Solar activity info**

Due to the increased solar activity and its potential impact on aviation NM has been in contact with expert organisations to ensure that the reliable information may be provided to the aviation community, if events warranted it.

NM will continue to closely monitor the situation and, if required, publish any relevant operational information on the NOP Portal.

Network Operations Center - Brussels

Industrial action in Cyprus today and 14th/15th of March 2012

08/03/2012 ▶

01/02/2012 ▶ **Libyan Airspace re-opened on 01/02/2012**

EVITA

For more information on the European Crisis Visualisation Interactive Tool for ATFCM (EVITA), please consult the [EVITA web page](#).

3. Space Weather at international level

➤ Concept of Operations:

IAVWOPSG has drafted a Concept of Operations (CONOPS) for International Space Weather information in Support of Aviation Operations (Sept 2011). Comments are expected for 2012.

Once agreed, Space Weather services shall be formalize in the form of a Standard and Recommended Practice (SARP) that will be added to Annex III.

➤ Space weather educational material:

- EASA has drafted a Safety Information Bulletin on the space weather and its effect on the aviation
- Eurocontrol is writing a SKYBRARY article on the space weather impact on aviation



3. Space Weather at international level

➤ Space weather impact on GNSS:

NOAA scale only measured the level of geomagnetic storm. However, the link between geomagnetic storm and ionosphere storm is not straightforward. Do we need a Ionosphere disturbance scale?

Aviation needs: forecast on GNSS availability

➤ Effect of radiation on health and system:

- Health: A regulation is already in place today.
- System: EASA has drafted a Safety Information Bulletin on the effect of cosmic and solar radiation on the on board system

➤ Space weather impact on radio communication

- Impact on HF is already quite well known
- Potential impact on satellite communication
- May VHF be impacted? No record of VHF impact so far.

Aviation needs: better assess the SW impact on VHF.

Questions ?

Contact:

Emilien ROBERT

Space Weather & Navigation Applications
Navigation and CNS research Unit

Tel: +32 2 729 47 14

Fax: +32 2 729 90 86

E-Mail: emilien.robert@eurocontrol.int

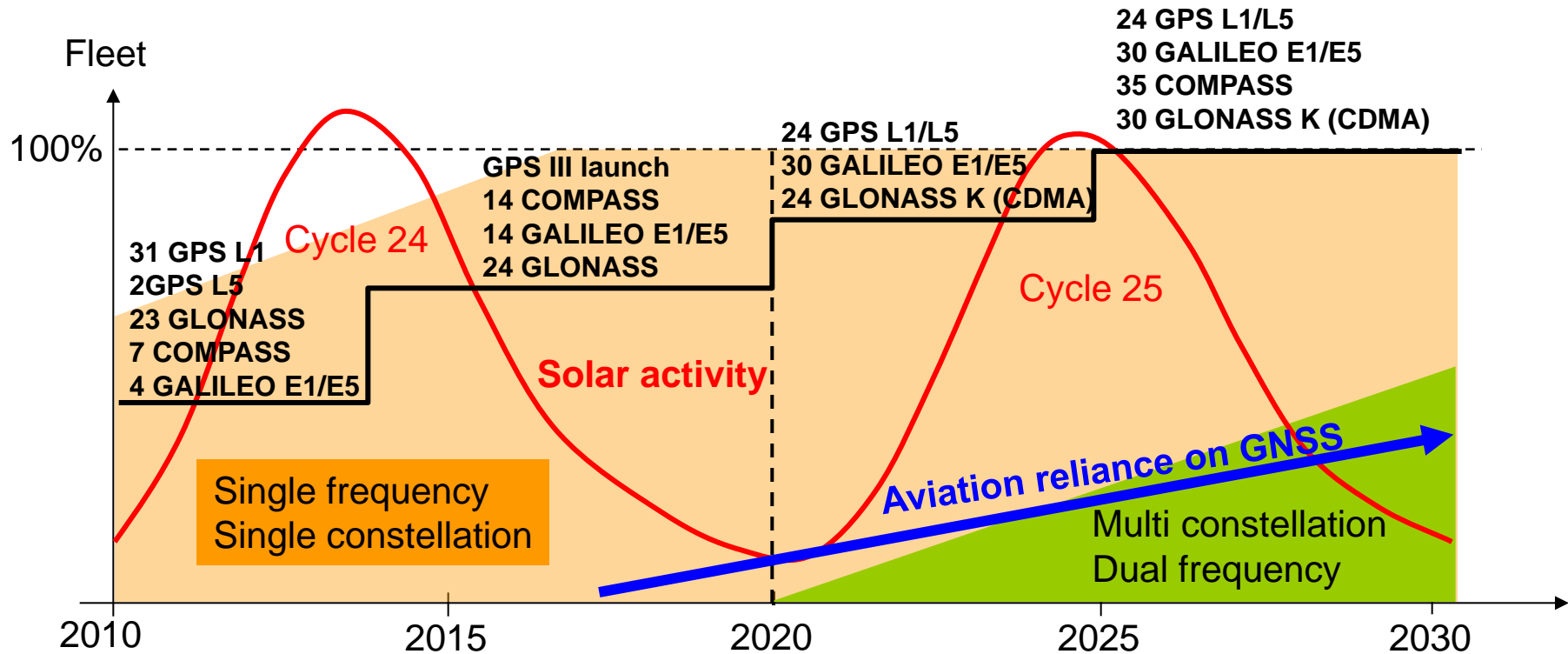


MEMBER OF
SESAR
JOINT UNDERTAKING



Back up slides

GNSS roadmap and fleet equipment



- Dual constellation (or more), dual frequency SIS will be operational from 2020
- But fleet will not be equipped for the 25 solar cycle (2022-2027)

⇒ **Scaling the ionosphere impact during cycle 24 is required to decide on the appropriate operational mitigations for cycle 25.**